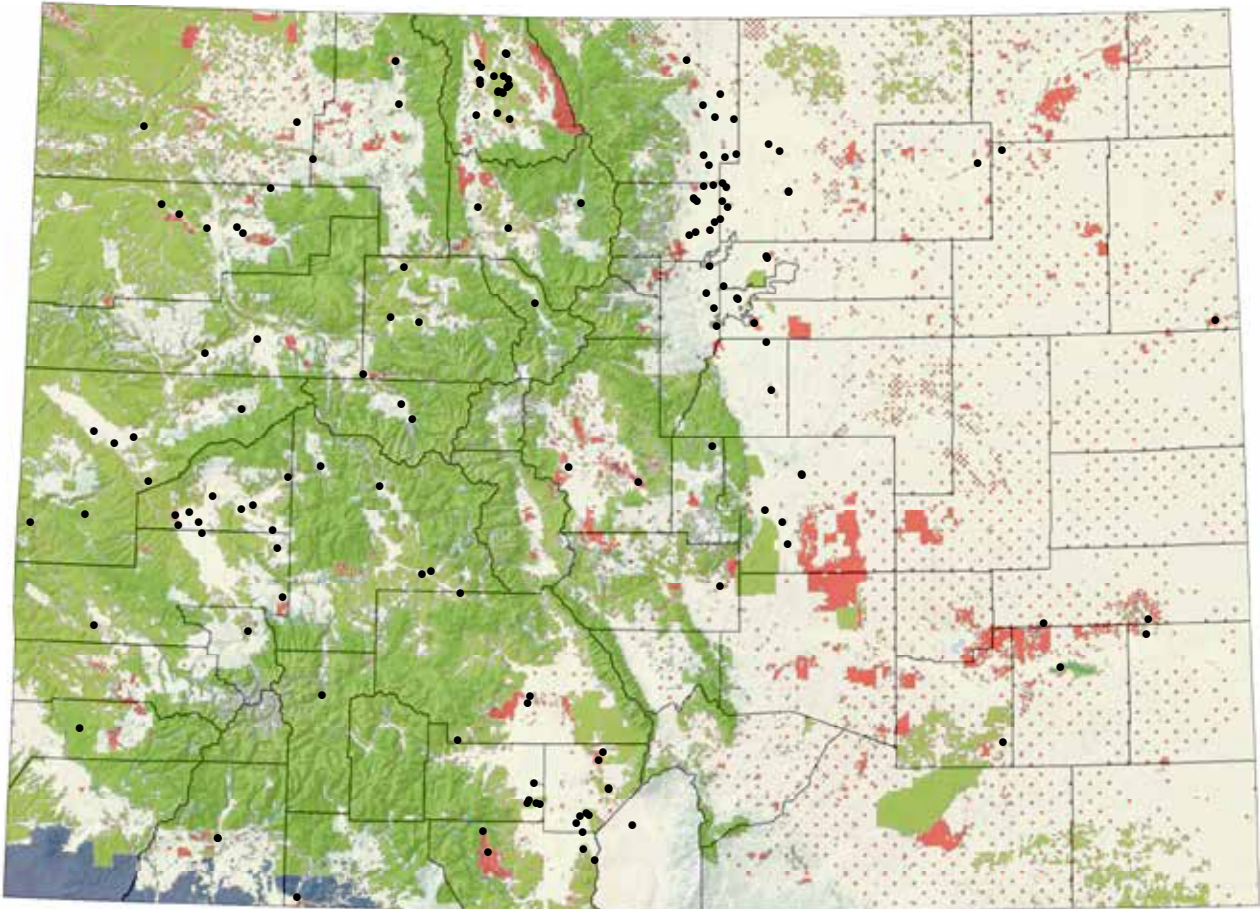
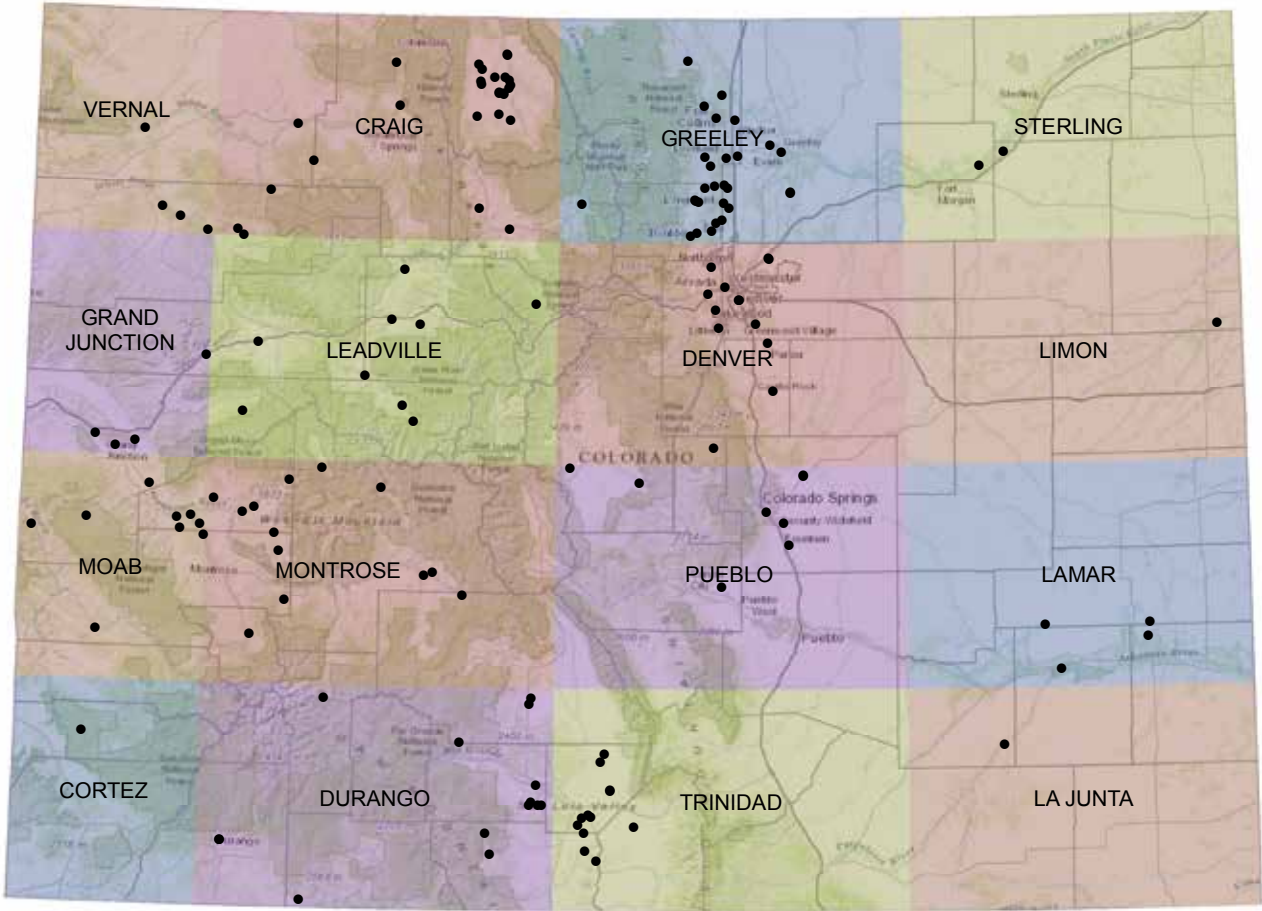
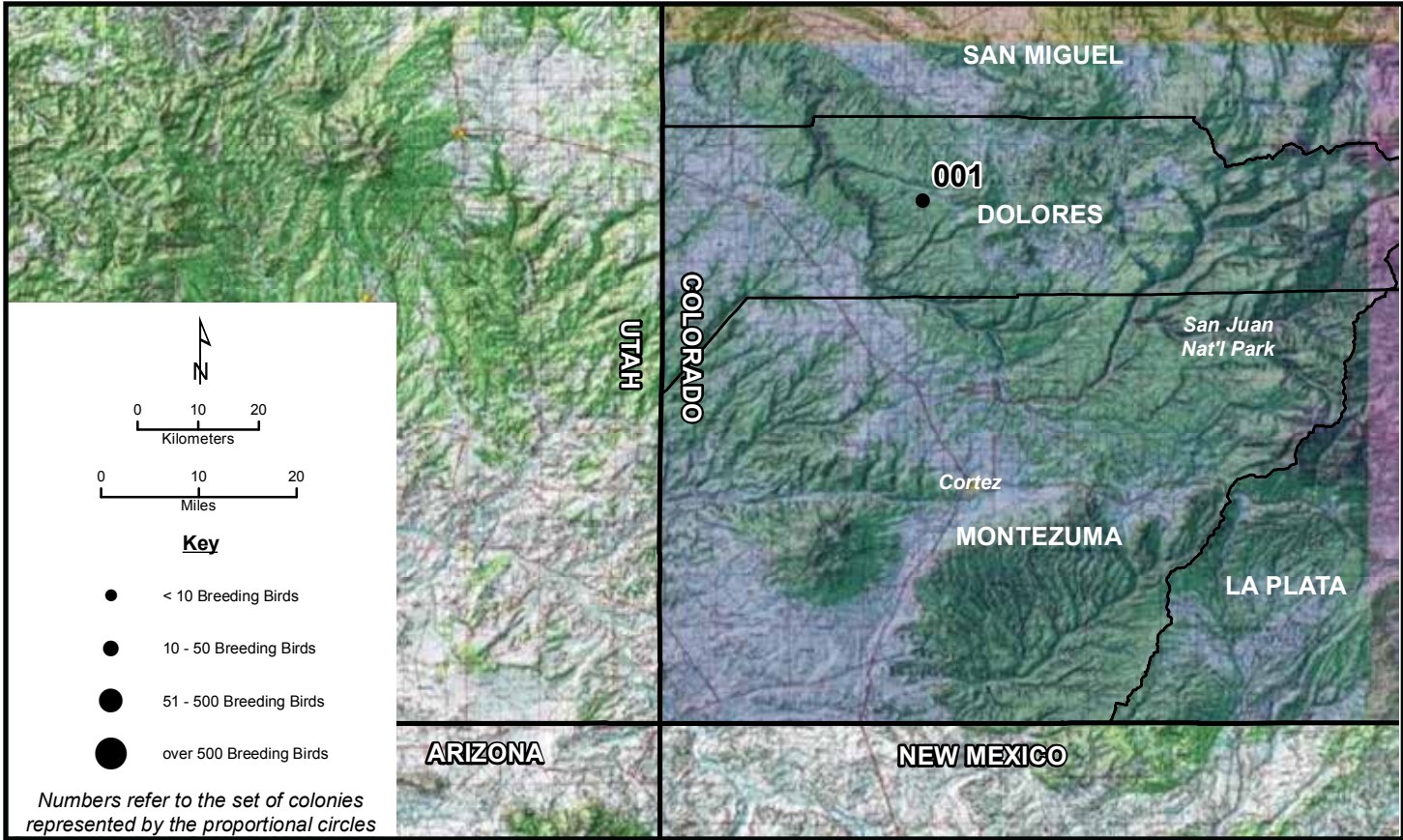


# Colorado







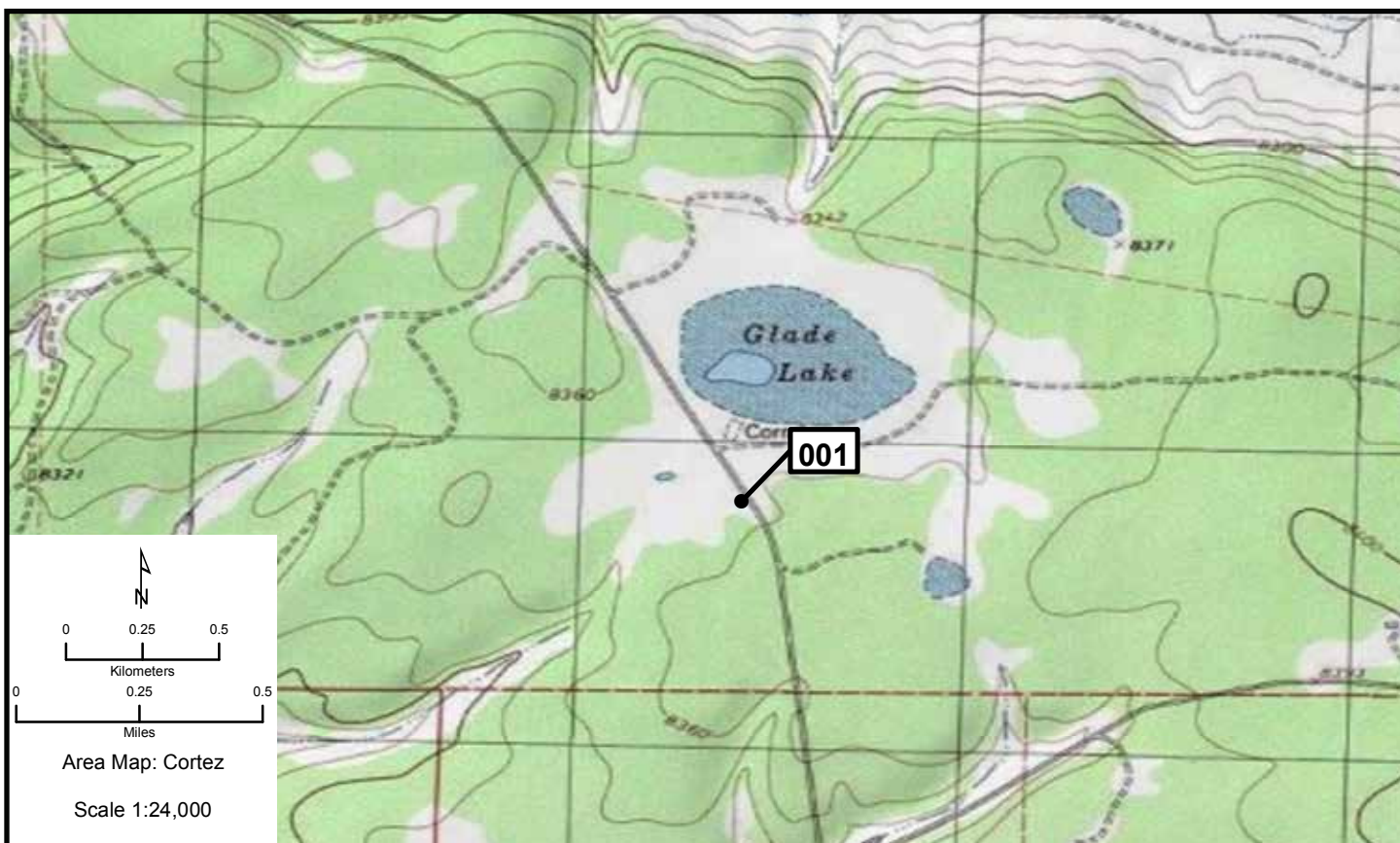
# Cortez 001

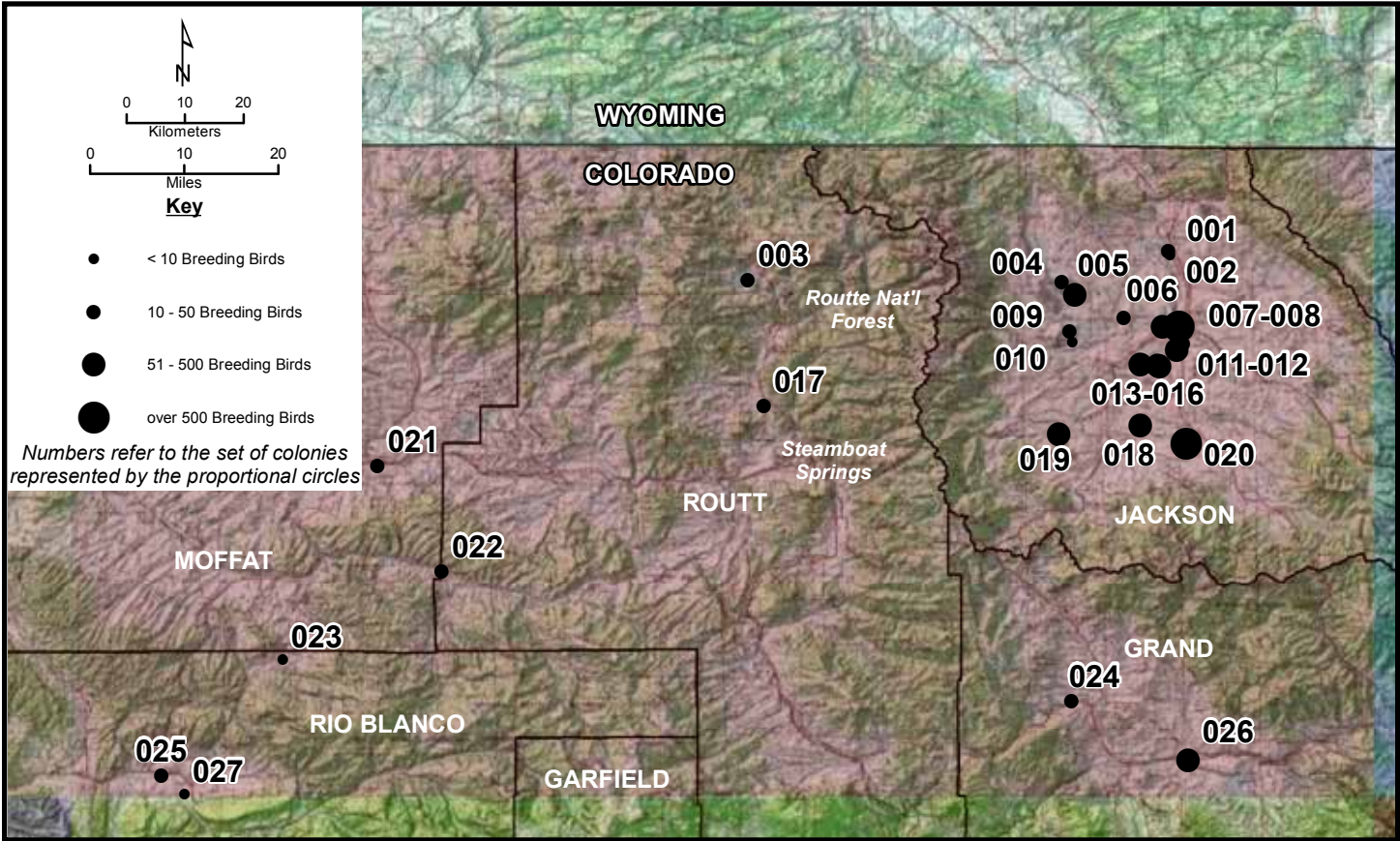

Area Map: 37108a1 (Cortez)  
 Site Number: 001  
 BCR 16

Colony Number: 37108a1-001  
 Dolores County, CO

Glade Lake  
 12N 706362 4182999  
 (NAD83)

Species	# of Nests	Est. # of Breeding Birds	Actual Bird Count	W	Cnv	Date	ST	T	Observers
Eared Grebe		12	12	B	L	5/15/2009	O	W	Beason
Eared Grebe		23	23	B	L	7/24/1999	U	U	





# Craig 001-004

Area Map: 40106a1 (Craig)  
 Site Number: 001  
 BCR 16

Colony Number: 40106a1-001  
 Jackson County, CO

Cowdrey Lake: Jackson  
 13N 389216 4521737  
 (NAD83)

Species	# of Nests	Est. # of Breeding Birds	Actual Bird Count	W	Cnv	Date	ST	T	Observers
Western Grebe		12	12	B	L	5/17/2009	O	W	Hundertmark

Area Map: 40106a1 (Craig)  
 Site Number: 002  
 BCR 16

Colony Number: 40106a1-002  
 Jackson County, CO

Cowdrey Lake: Jackson County  
 13N 389490 4521250  
 (NAD83)

Species	# of Nests	Est. # of Breeding Birds	Actual Bird Count	W	Cnv	Date	ST	T	Observers
Eared Grebe		6	6	B	L	6/15/2009	O	W	Hundertmark

Area Map: 40106a1 (Craig)  
 Site Number: 003  
 BCR 16

Colony Number: 40106a1-003  
 Routt County, CO

Steamboat Lake State Park: South Side  
 13N 334600 4517808  
 (NAD83)

Species	# of Nests	Est. # of Breeding Birds	Actual Bird Count	W	Cnv	Date	ST	T	Observers
Western Grebe		12	12	B	L	7/14/2009	O	W	Litteral

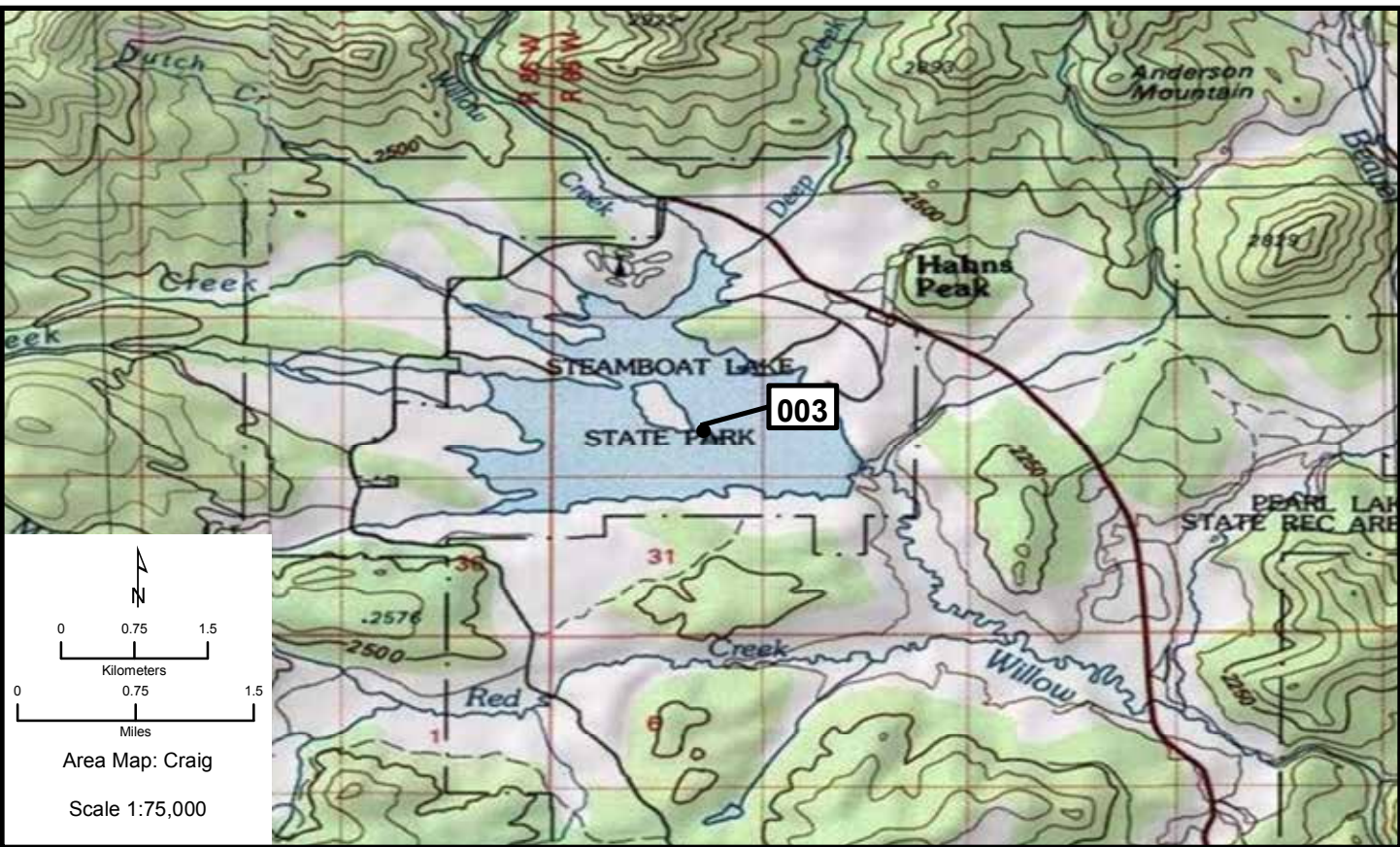
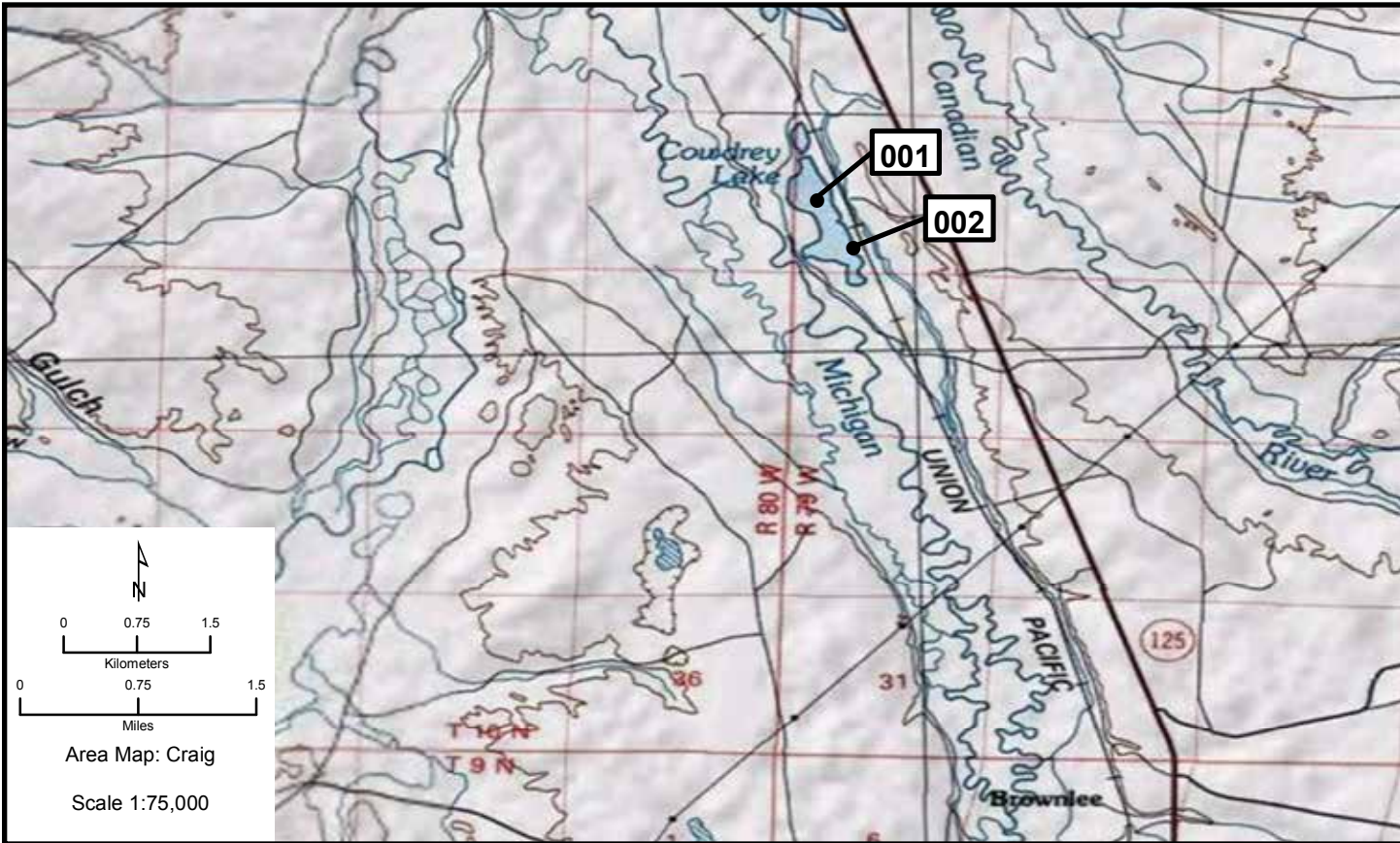
Area Map: 40106a1 (Craig)  
 Site Number: 004  
 BCR 16

Colony Number: 40106a1-004  
 Jackson County, CO

Lake John: Main Lake  
 13N 375350 4516650  
 (NAD83)

Species	# of Nests	Est. # of Breeding Birds	Actual Bird Count	W	Cnv	Date	ST	T	Observers
Western Grebe	13	46	46	B	L	7/10/2010	O	W	Hundertmark
Western Grebe		20	20	B	L	8/2/2009	O	W	Hundertmark
Western Grebe	10	20		N	2	6/11/2004	U	U	

*Craig 004 site map located on page Colorado 10*





**Craig 005-007**

**Area Map: 40106a1 (Craig)**  
**Site Number: 005**  
**BCR 16**

**Colony Number: 40106a1-005**  
**Jackson County, CO**

**Lake John: Annex**  
**13N 376975 4514430**  
**(NAD83)**

Species	# of Nests	Est. # of Breeding Birds	Actual Bird Count	W	Cnv	Date	ST	T	Observers
Eared Grebe		24	24	B	L	7/10/2010	O	W	Hundertmark
Eared Grebe	5	25	25	B	L	8/2/2009	O	W	Hundertmark
Western Grebe		9	9	B	L	8/2/2009	O	W	Hundertmark
Franklin's Gull		4	4	B	L	6/13/2010	O	W	Hundertmark
Franklin's Gull	1	12	12	B	L	6/14/2009	O	W	Hundertmark
Forster's Tern	1	8	8	B	L	8/8/2010	O	W	Hundertmark
Forster's Tern	1	20	20	B	L	6/14/2009	O	W	Hundertmark
Eared Grebe	1	175	175	B	L	7/10/2006	U	U	
Eared Grebe		40	40	B	L	7/26/2005	U	U	
Eared Grebe		350	350	B	L	6/11/2004	O	U	
Eared Grebe		202	202	B	L	7/18/2003	U	U	
Eared Grebe	65	170	170	B	L	7/23/2002	U	U	
Eared Grebe	24	390	390	B	L	7/6/2001	U	U	
Eared Grebe		51	51	B	L	7/20/1999	U	U	
Eared Grebe	123	246		N	2	6/30/1977	U	U	
Western Grebe	3	58	58	B	L	7/10/2006	U	U	Slingsby
Western Grebe		2	2	B	L	7/23/2002	U	U	
Western Grebe		2	2	B	L	7/6/2001	U	U	
Franklin's Gull		8	8	B	L	6/23/2005	U	U	
Franklin's Gull		55	55	B	L	6/11/2004	O	U	
Franklin's Gull		48	48	B	L	6/15/2003	U	U	
Franklin's Gull		4	4	B	L	7/23/2002	U	U	
Franklin's Gull		2	2	B	L	7/20/1999	U	U	
Forster's Tern		5	5	B	L	7/10/2006	B	U	
Forster's Tern		2	2	B	L	6/23/2005	U	U	
Forster's Tern		45	45	B	L	6/11/2004	O	U	
Forster's Tern	15	30	30	B	L	7/18/2003	U	U	
Forster's Tern	16	32	32	B	L	2002	U	U	
Forster's Tern	30	60	60	B	L	7/7/2001	U	U	
Forster's Tern	12	24	24	B	L	7/11/2000	U	U	
Forster's Tern	12	24	24	B	L	7/20/1999	U	U	
Forster's Tern	20	40		N	2	1977	U	U	

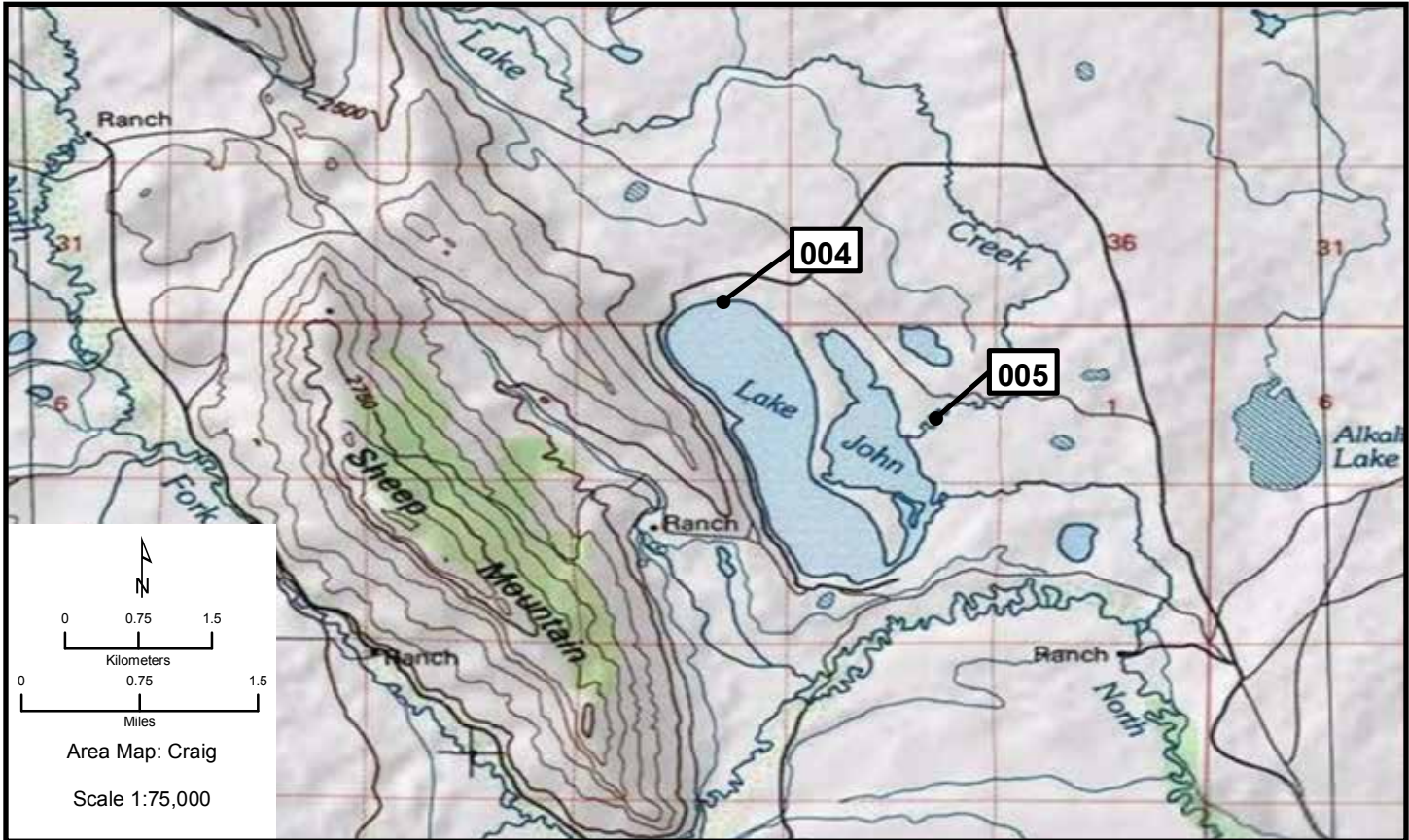
**Area Map: 40106a1 (Craig)**  
**Site Number: 006**  
**BCR 16**

**Colony Number: 40106a1-006**  
**Jackson County, CO**

**North Platte**  
**13N 383270 4510533**  
**(NAD83)**

Species	# of Nests	Est. # of Breeding Birds	Actual Bird Count	W	Cnv	Date	ST	T	Observers
Great Blue Heron	9	18	9	N	2	5/16/2010	O	W	Hundertmark
Great Blue Heron	4	8	3	N	2	7/13/2009	O	W	Hundertmark
Great Blue Heron		2	2	B	L	7/8/1994	O	Y	

*Craig 006 site map located on page Colorado 12.*



Area Map: 40106a1 (Craig)  
Site Number: 007  
BCR 16

Colony Number: 40106a1-007  
Jackson County, CO

Walden Reservoir  
13N 390405 4508860  
(NAD83)

Species	# of Nests	Est. # of Breeding Birds	Actual Bird Count		Cnv	Date	ST	T	Observers
			W	W					
Eared Grebe	393	786		N	2	7/10/2010	O	W	Hundertmark
Eared Grebe		542	542	B	L	8/2/2009	O	W	Hundertmark
Western Grebe	150	300	233	N	2	6/12/2010	O	W	Hundertmark
Western Grebe		139	139	B	L	8/2/2009	O	W	Hundertmark
Double-crested Cormorant	50	100	70	N	2	6/12/2010	O	W	Hundertmark
Double-crested Cormorant	37	74	30	N	2	7/12/2009	O	W	Hundertmark
Snowy Egret	4	8	6	N	2	7/10/2010	O	W	Hundertmark
Snowy Egret	6	12	6	N	2	8/2/2009	O	W	Hundertmark
Franklin's Gull		2	2	B	L	5/16/2010	O	W	Hundertmark
Franklin's Gull	2	40	40	B	L	6/15/2009	O	W	Hundertmark
California Gull	307	614	614	N	2	6/12/2010	O	W	Hundertmark
California Gull		514	514	B	L	6/15/2009	O	W	Hundertmark
Forster's Tern	1	24	24	B	L	7/10/2010	O	W	Hundertmark
Eared Grebe	150	450	450	B	L	7/11/2006	B	Y	
Eared Grebe		90	90	B	L	7/26/2005	U	U	
Eared Grebe	257	514		N	2	7/11/2004	U	U	
Eared Grebe	100	230	230	B	L	6/16/2003	U	U	
Eared Grebe	135	380	380	B	L	7/23/2002	U	U	
Eared Grebe	5	459	459	B	L	7/7/2001	U	U	
Eared Grebe		405	405	B	L	7/12/2000	U	U	
Eared Grebe	31	987	987	B	L	7/21/1999	U	U	
Eared Grebe	447	949	949	B	L	7/17/1998	U	U	
Western Grebe	50	100	57	N	N	6/23/2005	U	U	

Craig 007 continued.

Western Grebe	1	21	21	B	L	6/13/2004	U	U	
Western Grebe	10	32	32	B	L	6/18/2003	U	U	
Double-crested Cormorant	18	36	20	N	2	6/25/2005	U	U	
Double-crested Cormorant	30	60	32	N	2	6/13/2004	U	Y	
Double-crested Cormorant	5	15	15	B	L	6/19/2003	U	U	
Double-crested Cormorant	25	50	47	N	2	4/26/2001	U	U	
Double-crested Cormorant	5	102	102	B	L	7/12/2000	U	U	
Franklin's Gull		5	5	B	L	6/25/2005	U	U	
Franklin's Gull		12	12	B	L	7/11/2004	U	U	
Franklin's Gull		102	102	B	L	7/7/2001	U	U	
Franklin's Gull		84	84	B	L	7/12/2000	U	U	
Franklin's Gull		2	2	B	L	7/28/1998	U	U	
California Gull		550	550	B	L	6/25/2005	U	U	
California Gull		300	300	B	L	6/13/2004	U	Y	
California Gull		350	350	B	L	6/18/2003	U	Y	
California Gull		200	200	B	L	6/5/2002	U	U	
California Gull		380	380	B	L	7/7/2001	U	U	
California Gull		400	400	B	L	7/12/2000	U	U	
California Gull		400	400	B	L	7/21/1999	U	U	
California Gull				O		7/9/1993	U	X	
California Gull				O		1991	U	X	Ryder
California Gull		110	110	B	L	5/28/1990	U	Y	Howe
Forster's Tern		7	7	B	L	7/11/2006	U	U	
Forster's Tern		60	60	B	L	6/25/2005	U	U	
Forster's Tern		40	40	B	L	7/11/2004	U	U	
Forster's Tern	13	34	34	B	L	6/18/2003	U	U	
Forster's Tern		5	5	B	L	7/7/2001	U	Y	
Forster's Tern		30	30	B	L	7/12/2000	U	Y	
Forster's Tern		24	24	B	L	7/20/1999	U	Y	
Forster's Tern	5	10		N	2	1993	U	Y	

Craig 007 site map located on page Colorado 12.

Area Map: 40106a1 (Craig)  
Site Number: 008  
BCR 16

Colony Number: 40106a1-008  
Jackson County, CO

Walden Reservoir: Walden  
13N 388345 4510533  
(NAD83)

Species	# of Nests	Est. # of Breeding Birds	Actual Bird		W	Cnv	Date	ST	T	Observers
			Count							
American White Pelican		141	141	B	L	8/7/2010	O	W	Hundertmark	
American White Pelican		68	68	B	L	7/12/2009	O	W	Hundertmark	

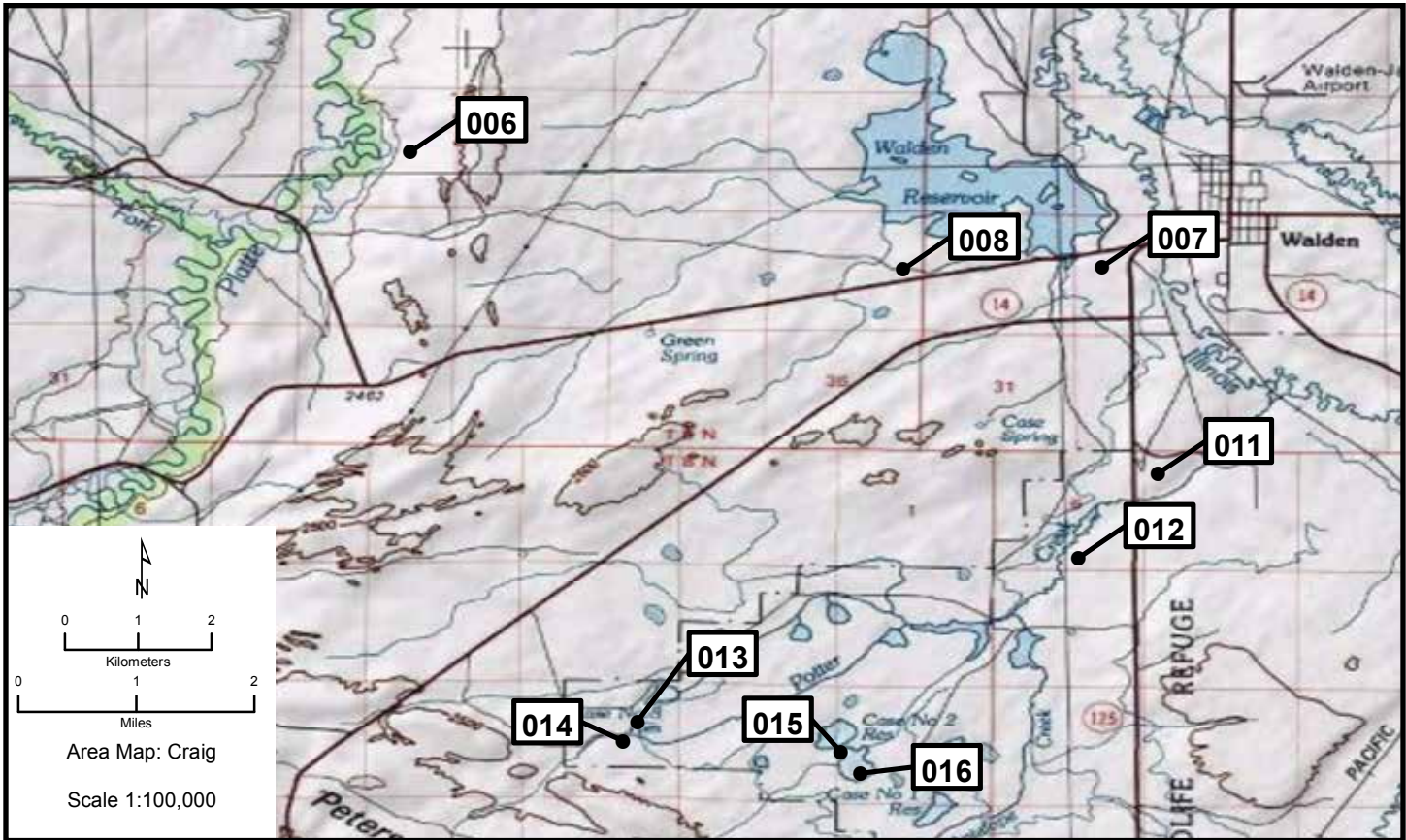
Area Map: 40106a1 (Craig)  
Site Number: 009  
BCR 16

Colony Number: 40106a1-009  
Jackson County, CO

Delaney Butte SWA: North Lake  
13N 376284 4508379  
(NAD83)

Species	# of Nests	Est. # of Breeding Birds	Actual Bird		W	Cnv	Date	ST	T	Observers
			Count							
Eared Grebe		9	9	B	L	5/16/2009	O	W	Hundertmark	
Forster's Tern		2	2	B	L	6/13/2010	O	W	Hundertmark	

Craig 009 site map located on page Colorado 14.



Area Map: 40106a1 (Craig)  
 Site Number: 010  
 BCR 16

Colony Number: 40106a1-010  
 Jackson County, CO

Delaney Butte SWA: South Delaney Lake  
 13N 376514 4506522  
 (NAD83)

Species	# of Nests	Est. # of Breeding Birds	Actual Bird Count	W	Cnv	Date	ST	T	Observers
Western Grebe		3	3	B	L	6/13/2010	O	W	Hundertmark
Western Grebe		5	5	B	L	8/1/2009	O	W	Hundertmark

Craig 010 site map located on page Colorado 14.

Area Map: 40106a1 (Craig)  
 Site Number: 011  
 BCR 16

Colony Number: 40106a1-011  
 Jackson County, CO

Arapaho NWR: Smith Pond  
 13N 390945 4506040  
 (NAD83)

Species	# of Nests	Est. # of Breeding Birds	Actual Bird Count	W	Cnv	Date	ST	T	Observers
Black-crowned Night-Heron		10	10	B	L	2010	O	W	Johnson
Black-crowned Night-Heron	1	10	10	B	L	7/13/2009	O	W	Johnson
Black-crowned Night-Heron	40	80		N	2	7/17/2001	U	Y	
Black-crowned Night-Heron	40	80		N	2	7/15/2000	U	Y	
Black-crowned Night-Heron	50	100		N	2	7/14/1999	U	Y	
Black-crowned Night-Heron	89	178		N	A	6/26/1989	U	Y	
Black-crowned Night-Heron	33	66		N	2	1988	U	U	Colonial Bird Register
Black-crowned Night-Heron	27	54		N	2	1987	U	U	Colonial Bird Register

**Craig 012-015**

Area Map: 40106a1 (Craig)  
 Site Number: 012  
 BCR

Colony Number: 40106a1-012  
 Jackson County, CO

Arapaho NWR: Muskrat Pond  
 13N 390100 4504900  
 (NAD83)

Species	# of Nests	Est. # of Breeding Birds	Actual Bird Count	W	Cnv	Date	ST	T	Observers
Eared Grebe	2	100	100	B	L	7/15/2009	O	W	Johnson
Eared Grebe	9	18		N	2	2005	U	U	
Eared Grebe	48	96		N	2	7/15/2000	U	U	
Eared Grebe	11	24	24	B	L	7/13/1999	U	U	

Area Map: 40106a1 (Craig)  
 Site Number: 013  
 BCR 16

Colony Number: 40106a1-013  
 Jackson County, CO

Arapaho NWR: Horseshoe Pond  
 13N 385502 4502726  
 (NAD83)

Species	# of Nests	Est. # of Breeding Birds	Actual Bird Count	W	Cnv	Date	ST	T	Observers
Black-crowned Night-Heron	10	20	8	N	2	2010	O	W	Johnson
Black-crowned Night-Heron	12	24	24	B	L	7/13/2009	O	W	Johnson
Black-crowned Night-Heron	20	40		N	2	2005	U	U	

Area Map: 40106a1 (Craig)  
 Site Number: 014  
 BCR 16

Colony Number: 40106a1-014  
 Jackson County, CO

Arapaho NWR  
 13N 385350 4502476  
 (NAD83)

Species	# of Nests	Est. # of Breeding Birds	Actual Bird Count	W	Cnv	Date	ST	T	Observers
Eared Grebe		68	68	B	L	6/12/2010	O	W	Hundertmark
Black-crowned Night-Heron		2	2	B	L	8/7/2010	O	W	Hundertmark
Black-crowned Night-Heron		3	3	B	L	8/1/2009	O	W	Hundertmark

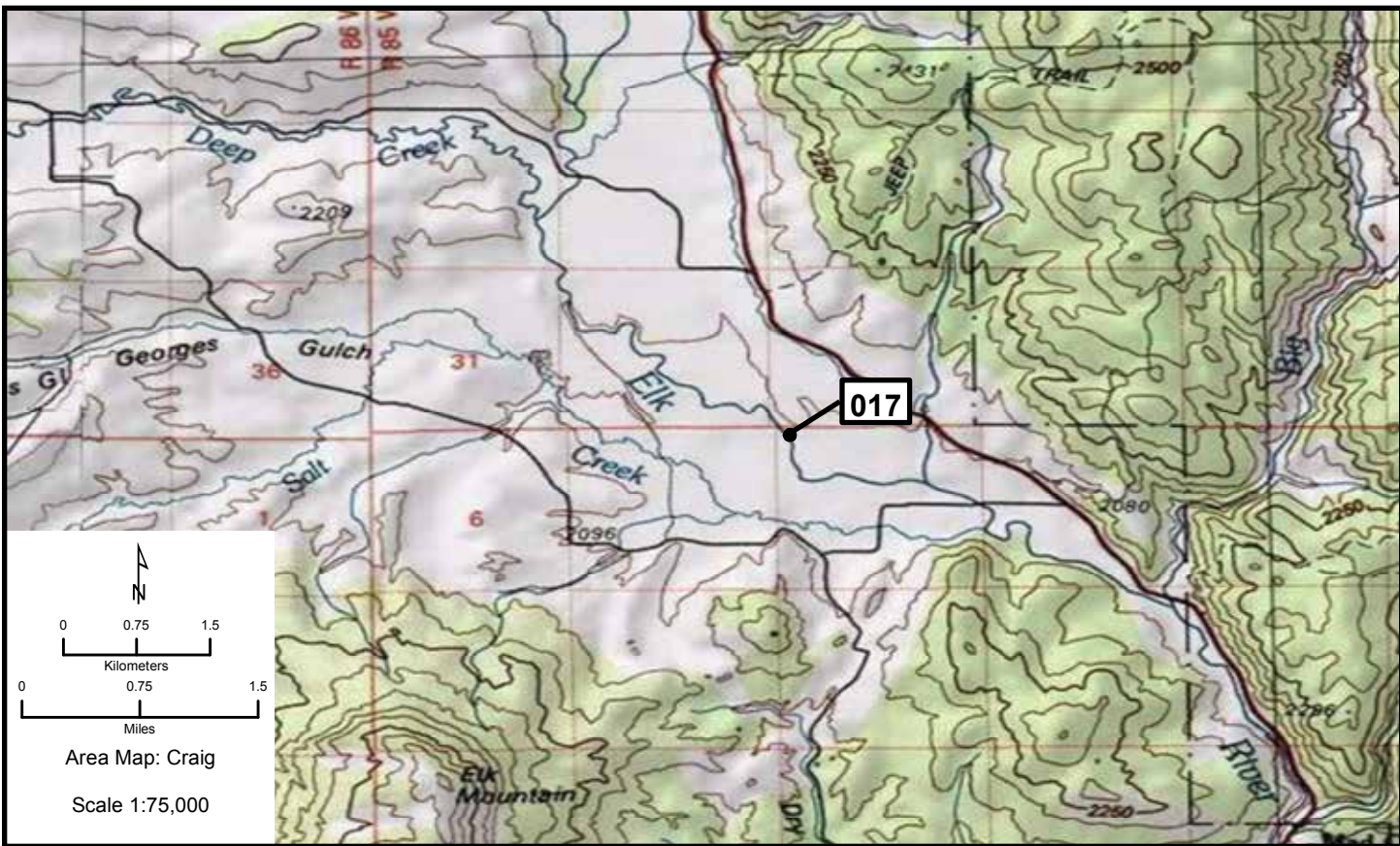
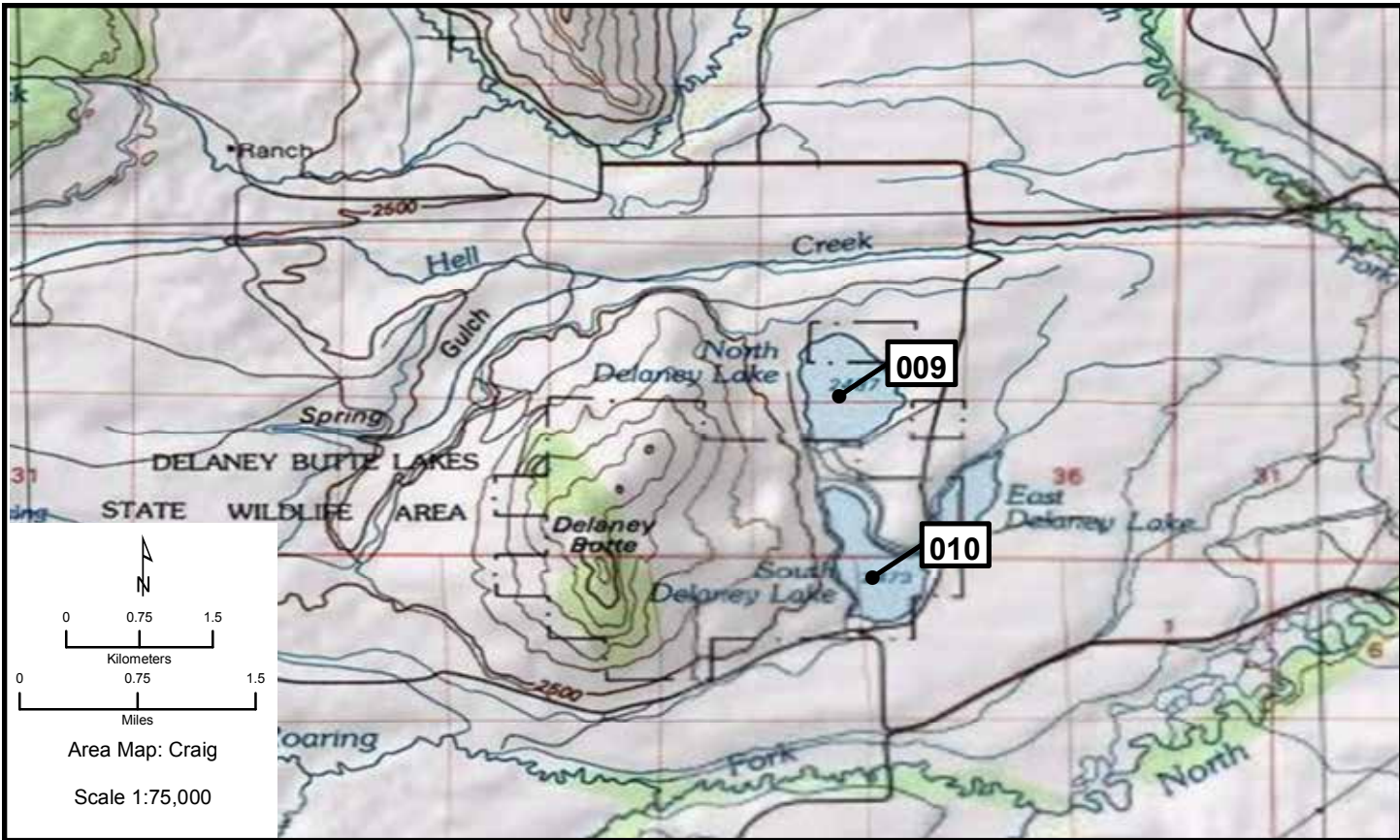
Area Map: 40106a1 (Craig)  
 Site Number: 015  
 BCR 16

Colony Number: 40106a1-015  
 Jackson County, CO

Arapaho NWR: Case Res #2  
 13N 387600 4502300  
 (NAD83)

Species	# of Nests	Est. # of Breeding Birds	Actual Bird Count	W	Cnv	Date	ST	T	Observers
Eared Grebe	31	62		N	2	2010	O	W	Johnson
Eared Grebe	20	40	40	N	2	7/15/2009	O	W	Johnson
Eared Grebe	39	78		N	2	2005	U	U	
Eared Grebe	48	96	80	N	2	7/23/2002	U	U	
Eared Grebe	3	33	33	B	L	2001	U	U	

*Craig 013-015 site maps located on page Colorado 12.*



# Craig 016-019

Area Map: 40106a1 (Craig)  
 Site Number: 016  
 BCR 16

Colony Number: 40106a1-016  
 Jackson County, CO

Arapaho NWR: Elk Pond  
 13N 387800 450200  
 (NAD83)

Species	# of Nests	Est. # of Breeding Birds	Actual Bird Count	W	Cnv	Date	ST	T	Observers
Eared Grebe	66	132	132	N	2	7/15/2009	O	W	Johnson
Eared Grebe	8	16		N	2	2005	U	U	
Eared Grebe	5	10		N	2	7/10/2004	U	U	

*Craig 016 site map located on page Colorado 12.*

Area Map: 40106a1 (Craig)  
 Site Number: 017  
 BCR 16

Colony Number: 40106a1-017  
 Routt County, CO

Elk River  
 13N 336249 4496294  
 (NAD83)

Species	# of Nests	Est. # of Breeding Birds	Actual Bird Count	W	Cnv	Date	ST	T	Observers
Great Blue Heron	11	22		N	2	5/18/2010	O	W	Hughes

*Craig 017 site map located on page Colorado 14.*

Area Map: 40106a1 (Craig)  
 Site Number: 018  
 BCR 16

Colony Number: 40106a1-018  
 Jackson County, CO

Hebron Slough: 18 Islands Lake  
 13N 385200 4492000  
 (NAD83)

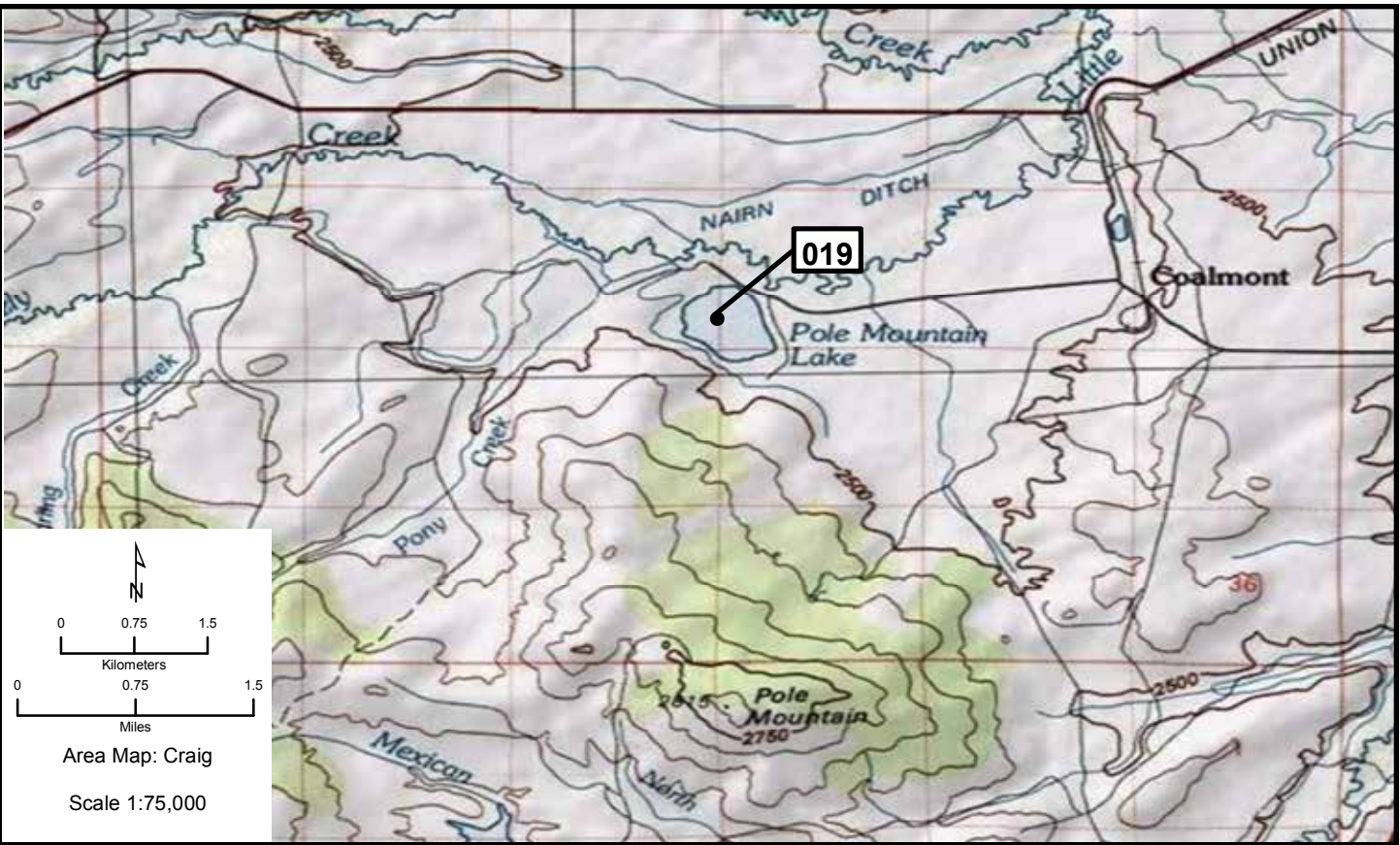
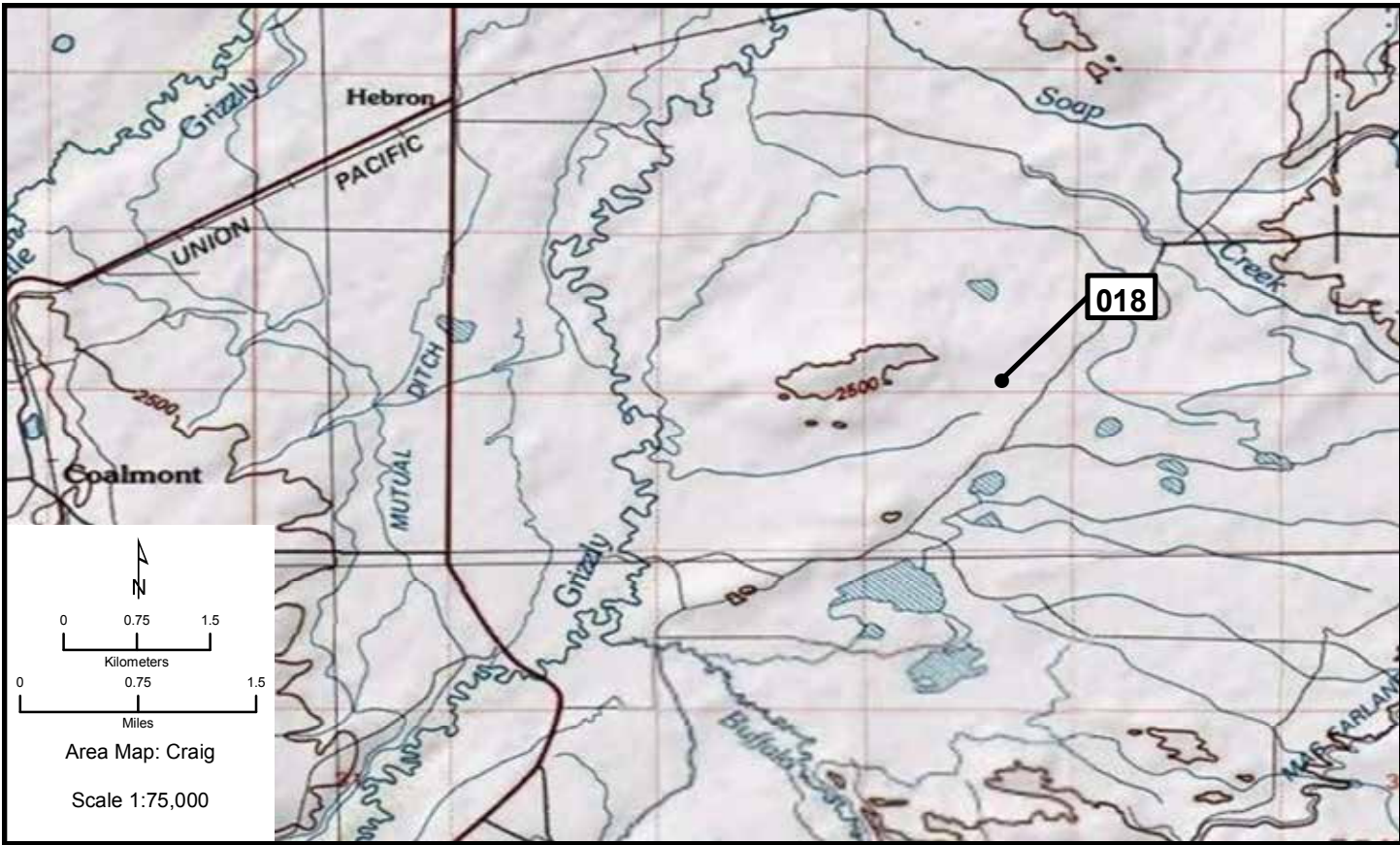
Species	# of Nests	Est. # of Breeding Birds	Actual Bird Count	W	Cnv	Date	ST	T	Observers
Eared Grebe		126	126	B	L	5/16/2010	O	W	Hundertmark
Eared Grebe		115	115	B	L	8/1/2009	O	W	Hundertmark
Western Grebe		8	8	B	L	5/16/2010	O	W	Hundertmark
Forster's Tern	2	6	6	B	L	6/16/2009	O	W	Hundertmark
Eared Grebe	99	198	100	N	2	7/13/2004	U	U	
Eared Grebe		32	32	B	L	7/18/2003	U	U	
Eared Grebe	20	56	56	B	L	7/5/2001	U	U	
Eared Grebe	155	398	398	B	L	7/11/2000	U	U	
Eared Grebe	282	804	804	B	L	1998	U	U	
Forster's Tern		1	1	B	L	2005	U	U	

Area Map: 40106a1 (Craig)  
 Site Number: 019  
 BCR 16

Colony Number: 40106a1-019  
 Jackson County, CO

Pole Mountain Res.: Jackson County  
 13N 374500 4490780  
 (NAD83)

Species	# of Nests	Est. # of Breeding Birds	Actual Bird Count	W	Cnv	Date	ST	T	Observers
Eared Grebe		48	48	B	L	7/11/2010	O	W	Hundertmark
Eared Grebe		82	82	B	L	8/1/2009	O	W	Hundertmark
Eared Grebe	63	126	114	N	2	7/9/2006	U	U	
Eared Grebe	192	425	425	B	L	7/23/2002	U	U	
Great Blue Heron		49	49	B	L	7/11/2000	U	U	





**Craig 020, 021**

**Area Map: 40106a1 (Craig)**  
**Site Number: 020**  
**BCR 16**

**Colony Number: 40106a1-020**  
**Jackson County, CO**

**MacFarlane Reservoir**  
**13N 391070 4489011**  
**(NAD83)**

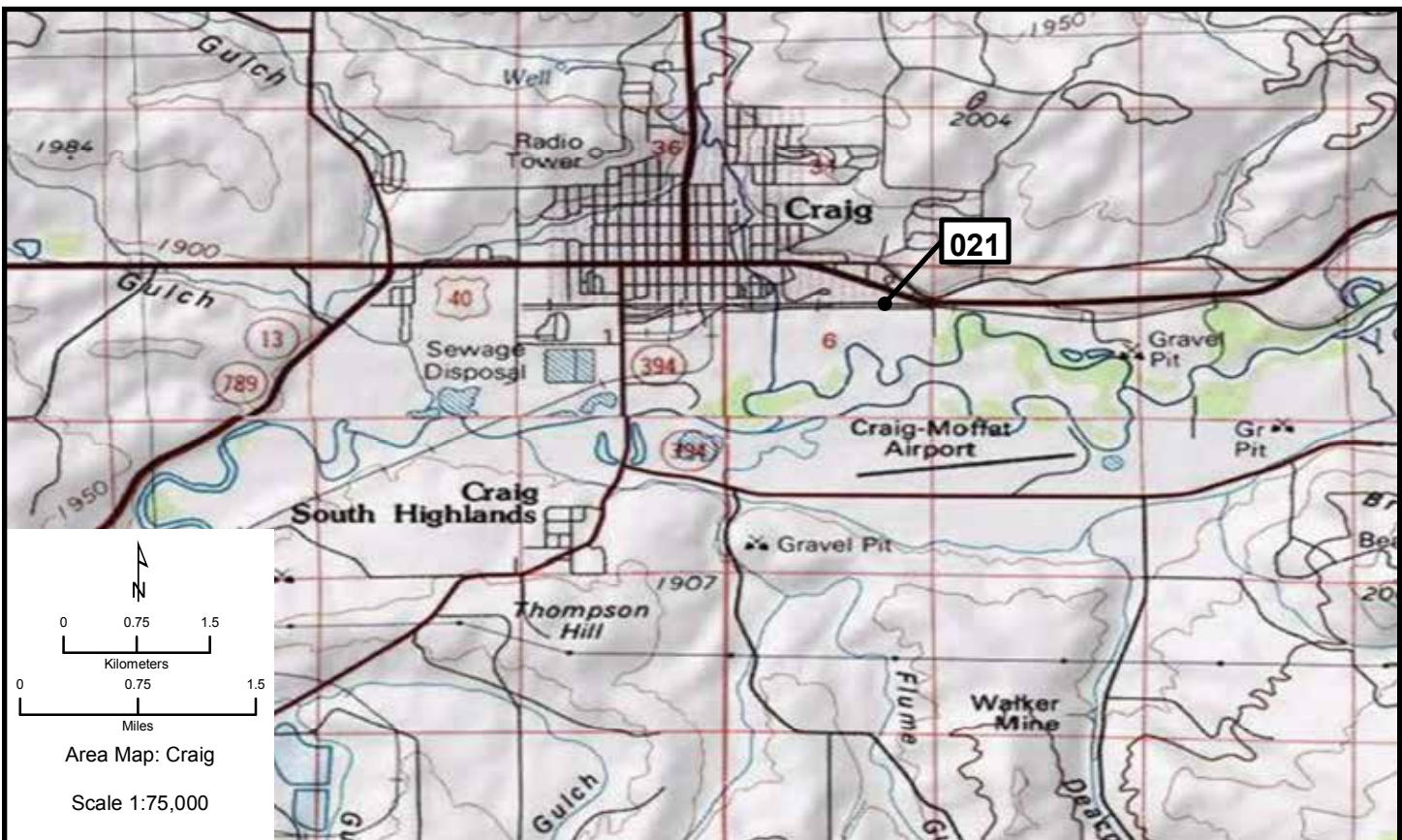
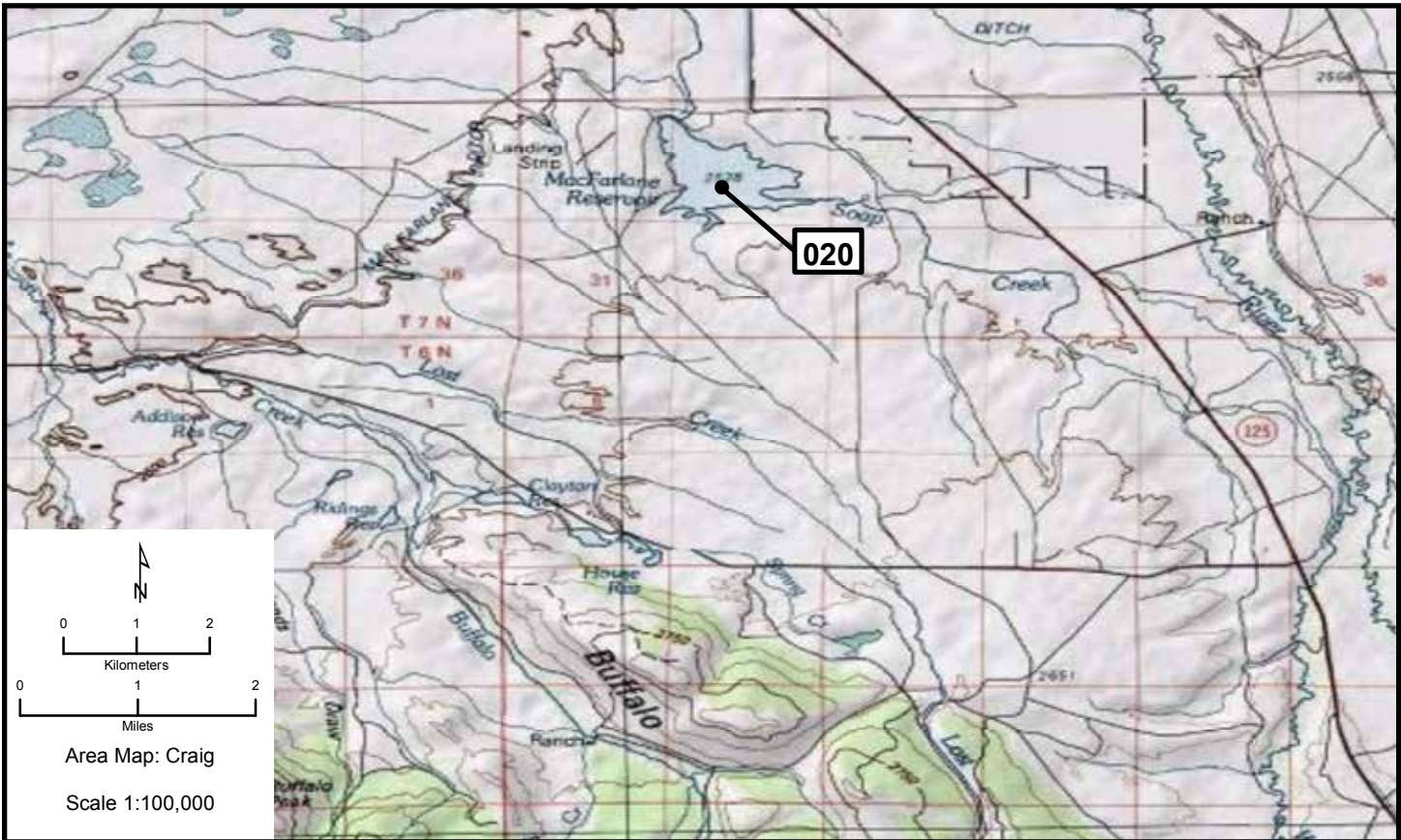
Species	# of Nests	Est. # of Breeding Birds	Actual Bird Count	W	Cnv	Date	ST	T	Observers
Eared Grebe	109	218	200	N	2	8/6/2010	O	W	Hundertmark
Eared Grebe	57	217	217	B	L	8/1/2009	O	W	Hundertmark
Western Grebe		44	44	B	L	7/9/2010	O	W	Hundertmark
Western Grebe		13	13	B	L	5/15/09	O	W	Hundertmark
American White Pelican		48	48	B	L	8/6/2010	O	W	Hundertmark
American White Pelican		11	11	B	L	8/1/2009	O	W	Hundertmark
Double-crested Cormorant	59	118	76	N	2	6/11/2010	O	W	Hundertmark
Double-crested Cormorant		93	93	B	L	7/10/2009	O	W	Hundertmark
Black-crowned Night-Heron	124	248	134	N	2	6/11/2010	O	W	Hundertmark
Franklin's Gull		15	15	B	L	6/11/2010	O	W	Hundertmark
California Gull	2	20	20	B	L	5/14/2010	O	W	Hundertmark
California Gull		159	159	B	L	8/1/2009	O	W	Hundertmark
Black Tern		11	11	B	L	6/11/2010	O	W	Hundertmark
Forster's Tern		24	24	B	L	7/10/2009	O	W	Hundertmark
Eared Grebe	18	127	127	B	L	7/11/2006	U	U	
Eared Grebe	3	26	26	B	L	7/13/2004	U	U	
Eared Grebe	148	480	480	B	L	7/23/2002	U	U	
Eared Grebe	127	509	509	B	L	7/13/2000	U	U	
Eared Grebe	6	50	50	B	L	7/21/1999	U	U	
Eared Grebe	28	126	126	B	L	7/18/1998	U	U	
American White Pelican		27	27	B	L	7/11/2006	U	U	
American White Pelican		150	150	B	L	6/23/2005	U	U	
American White Pelican		200	200	B	L	7/13/2004	U	U	
American White Pelican		350	350	B	L	6/18/2003	U	U	
American White Pelican		350	350	B	L	6/5/2002	U	U	
American White Pelican		75	75	B	L	7/7/2001	U	U	
American White Pelican		39	39	B	L	7/24/2000	U	U	
American White Pelican		255	255	B	L	7/22/1999	U	U	
Double-crested Cormorant	45	90		N	2	6/23/2005	U	U	
Double-crested Cormorant	34	68	64	N	2	6/12/2004	U	Y	
Double-crested Cormorant		140	140	B	L	6/16/2003	U	U	
Double-crested Cormorant		140	140	B	L	7/23/2002	U	U	
Double-crested Cormorant		56	56	B	L	7/7/2001	U	U	
Double-crested Cormorant	19	54	54	B	L	7/13/2000	U	U	
Double-crested Cormorant		32	32	B	L	7/21/1999	U	U	
California Gull		250	250	B	L	7/13/2004	U	U	
California Gull		400	400	B	L	6/16/2003	U	U	
California Gull		350	350	B	L	6/5/2002	U	U	
California Gull		135	135	B	L	7/7/2001	U	U	
California Gull		141	141	B	L	7/13/2000	U	U	

**Area Map: 40106a1 (Craig)**  
**Site Number: 021**  
**BCR 10**

**Colony Number: 40106a1-022**  
**Moffat County, CO**

**Craig: Elam Gravel**  
**13N 285731 4487484**  
**(NAD83)**

Species	# of Nests	Est. # of Breeding Birds	Actual Bird Count	W	Cnv	Date	ST	T	Observers
Great Blue Heron	11	22		N	2	5/26/2009	O	W	Luke
Great Blue Heron	16	32	17	N	2	2006	U	U	
Great Blue Heron	18	36		N	2	2005	U	U	
Great Blue Heron	18	36		N	2	2004	U	U	
Great Blue Heron	12	24		N	2	2003	U	U	
Great Blue Heron	12	24		N	2	2002	U	U	



# Craig 021-023

*Craig 021 continued.*

Great Blue Heron	6	12	N	2	2001	U	U
Great Blue Heron	4	8	N	2	2000	U	U

Area Map: 40106a1 (Craig)  
 Site Number: 022  
 BCR 16

Colony Number: 40106a1-022  
 Routt County, CO

Williams Fork: CO Hwy 317  
 13N 293619 4469123  
 (NAD83)

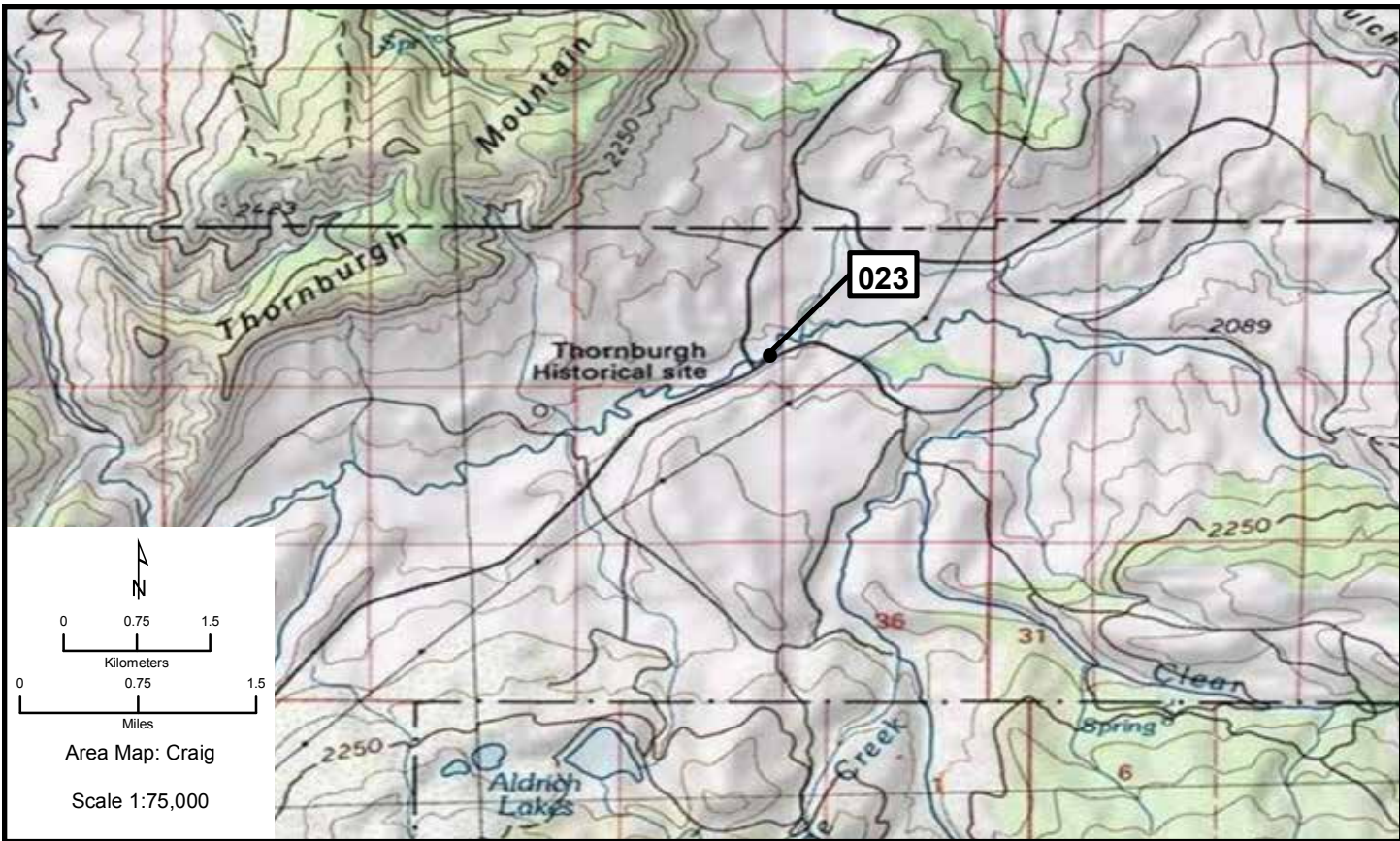
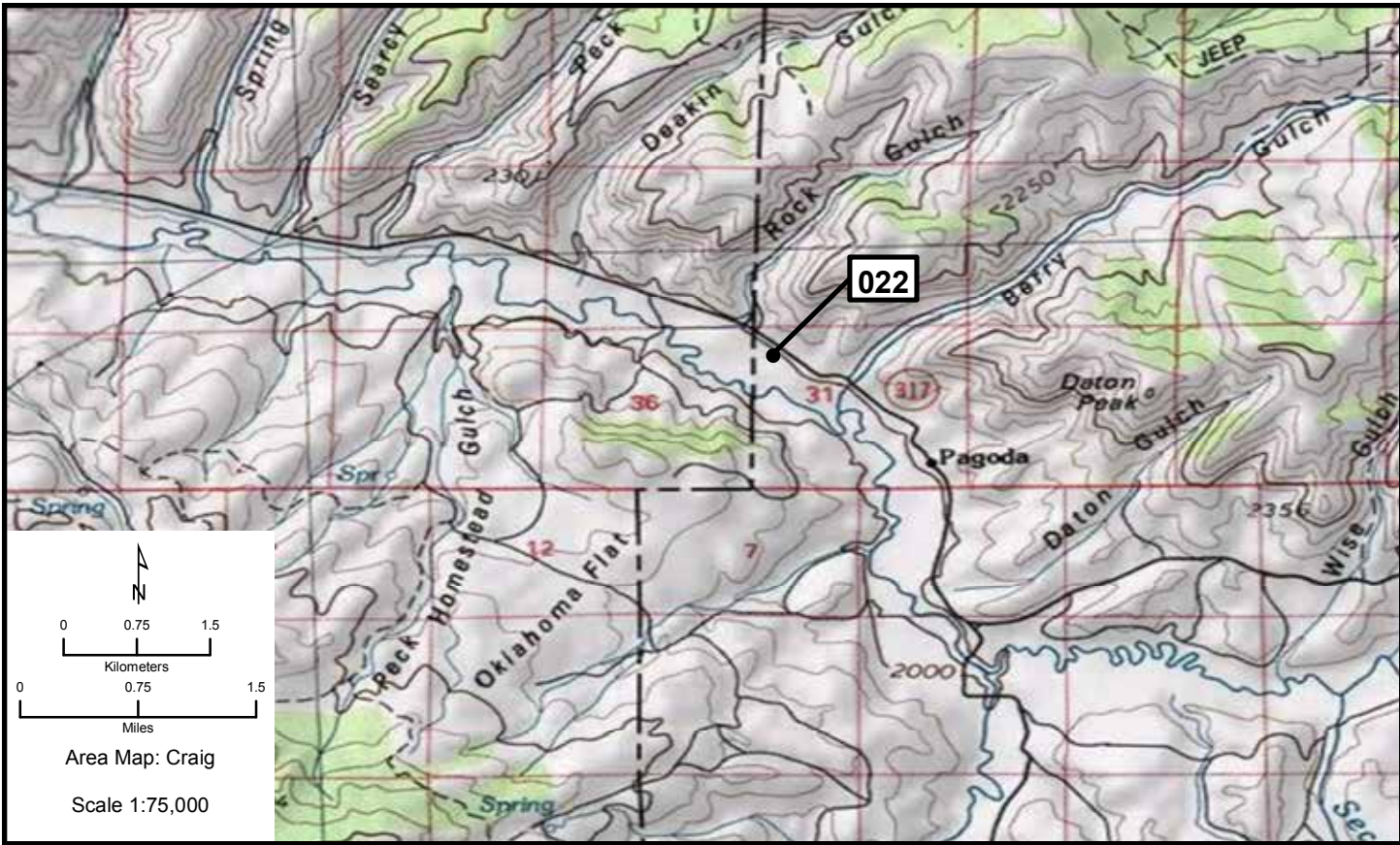
Species	# of Nests	Est. # of Breeding Birds	Actual Bird		Cnv	Date	ST	T	Observers
			Count	W					
Great Blue Heron	5	10	7	N	2	4/19/2009	O	W	Hilkey

Area Map: 40106a1 (Craig)  
 Site Number: 023  
 BCR 16

Colony Number: 40106a1-023  
 Rio Blanco County, CO

Milk Creek: CR 15 & CR 42  
 13N 272381 4454720  
 (NAD83)

Species	# of Nests	Est. # of Breeding Birds	Actual Bird		Cnv	Date	ST	T	Observers
			Count	W					
Great Blue Heron	1	2	2	N	2	5/2/2010	O	W	Hilkey



**Craig 024-027**

Area Map: 40106a1 (Craig)  
 Site Number: 024  
 BCR 16

Colony Number: 40106a1-024  
 Grand County, CO

Hinman Res.  
 13N 375420 4445275  
 (NAD83)

Species	# of Nests	Est. # of Breeding Birds	Actual Bird Count	W	Cnv	Date	ST	T	Observers
Western Grebe		13	13	B	L	2009	O	W	Cowardin
Western Grebe	5	10		N	2	2004	U	U	
Western Grebe		23	23	B	L	7/15/2003	U	U	
Western Grebe				O		5/12/2001	U	X	

Area Map: 40106a1 (Craig)  
 Site Number: 025  
 BCR 16

Colony Number: 40106a1-025  
 Rio Blanco County, CO

Meeker East: Green cabins  
 13N 255823 4435424  
 (NAD83)

Species	# of Nests	Est. # of Breeding Birds	Actual Bird Count	W	Cnv	Date	ST	T	Observers
Great Blue Heron	6	12		N	2	5/10/2010	O	W	Hilkey
Great Blue Heron	5	10	6	N	2	5/31/2009	O	W	Hilkey
Great Blue Heron	3	6		N	2	4/29/2005	U	U	

Area Map: 40106a1 (Craig)  
 Site Number: 026  
 BCR 16

Colony Number: 40106a1-026  
 Grand County, CO

Kremmling: Reeder Creek  
 13N 390500 4434750  
 (NAD83)

Species	# of Nests	Est. # of Breeding Birds	Actual Bird Count	W	Cnv	Date	ST	T	Observers
Great Blue Heron	26	52		N	2	2010	O	W	Crosby
Great Blue Heron	41	82	48	N	2	5/3/2009	O	W	Crosby
Great Blue Heron	22	44		N	2	2005	O	W	
Great Blue Heron	10	20		N	2	2004	O	Y	

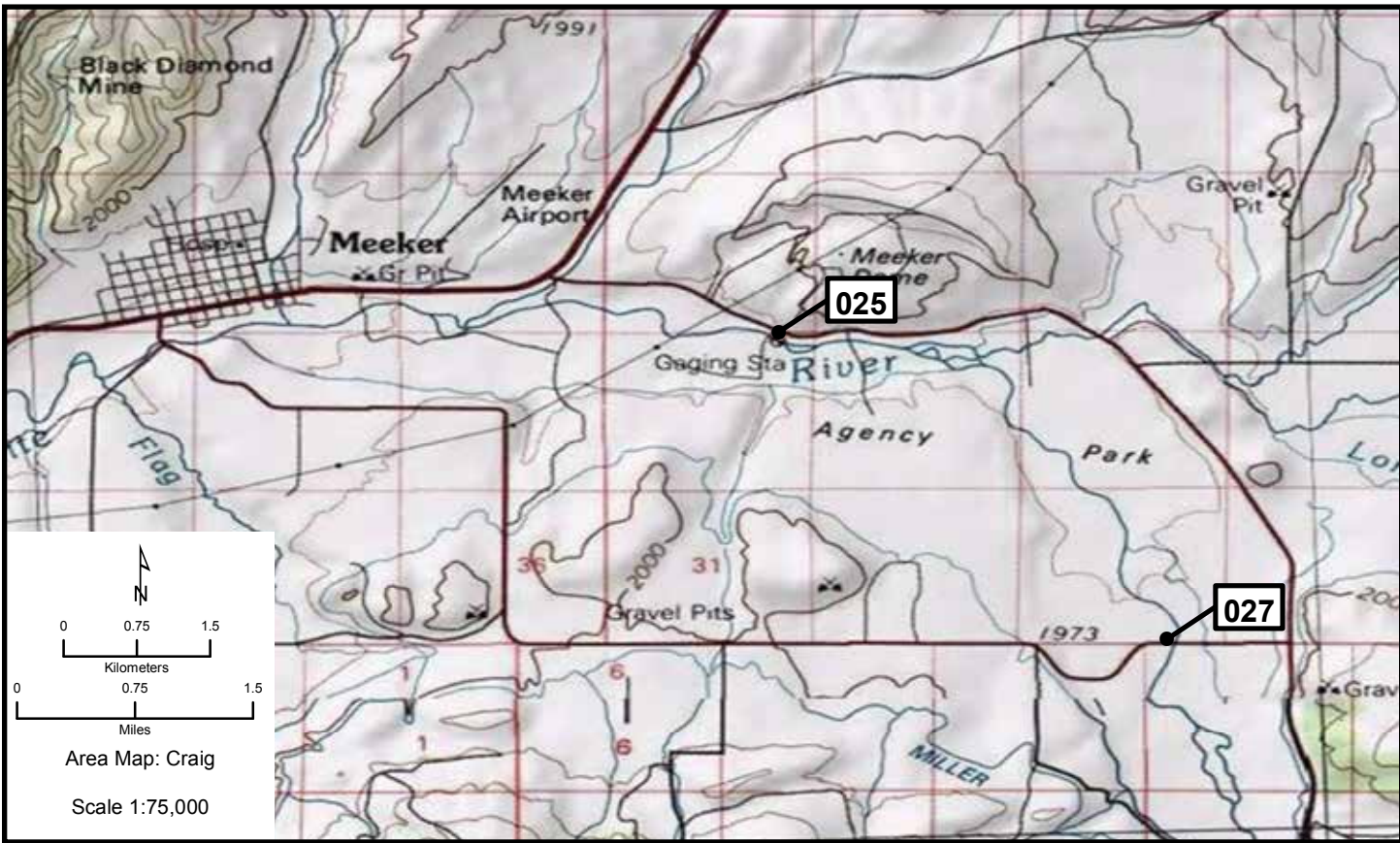
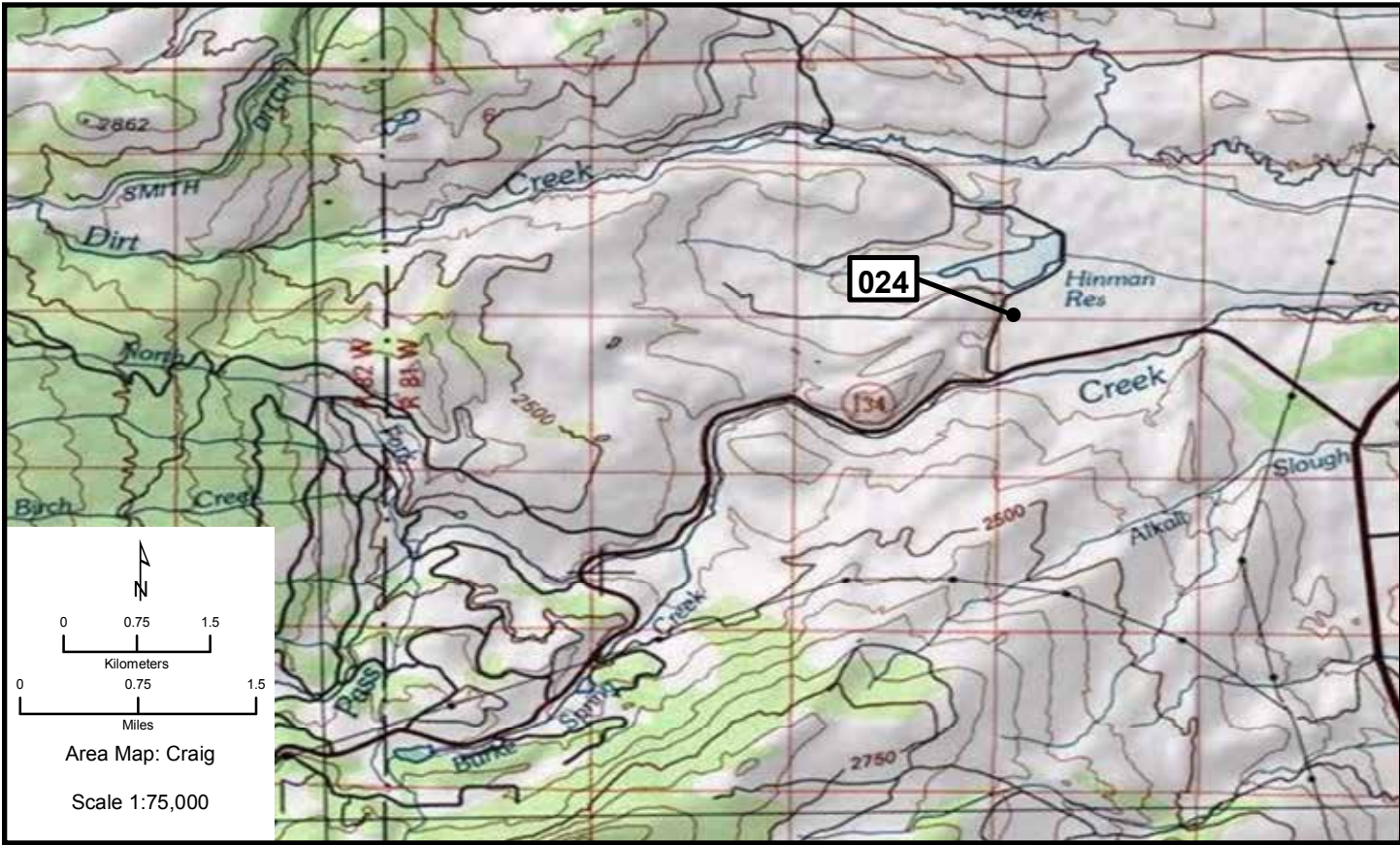
*Craig 026 site map located on page Colorado 23.*

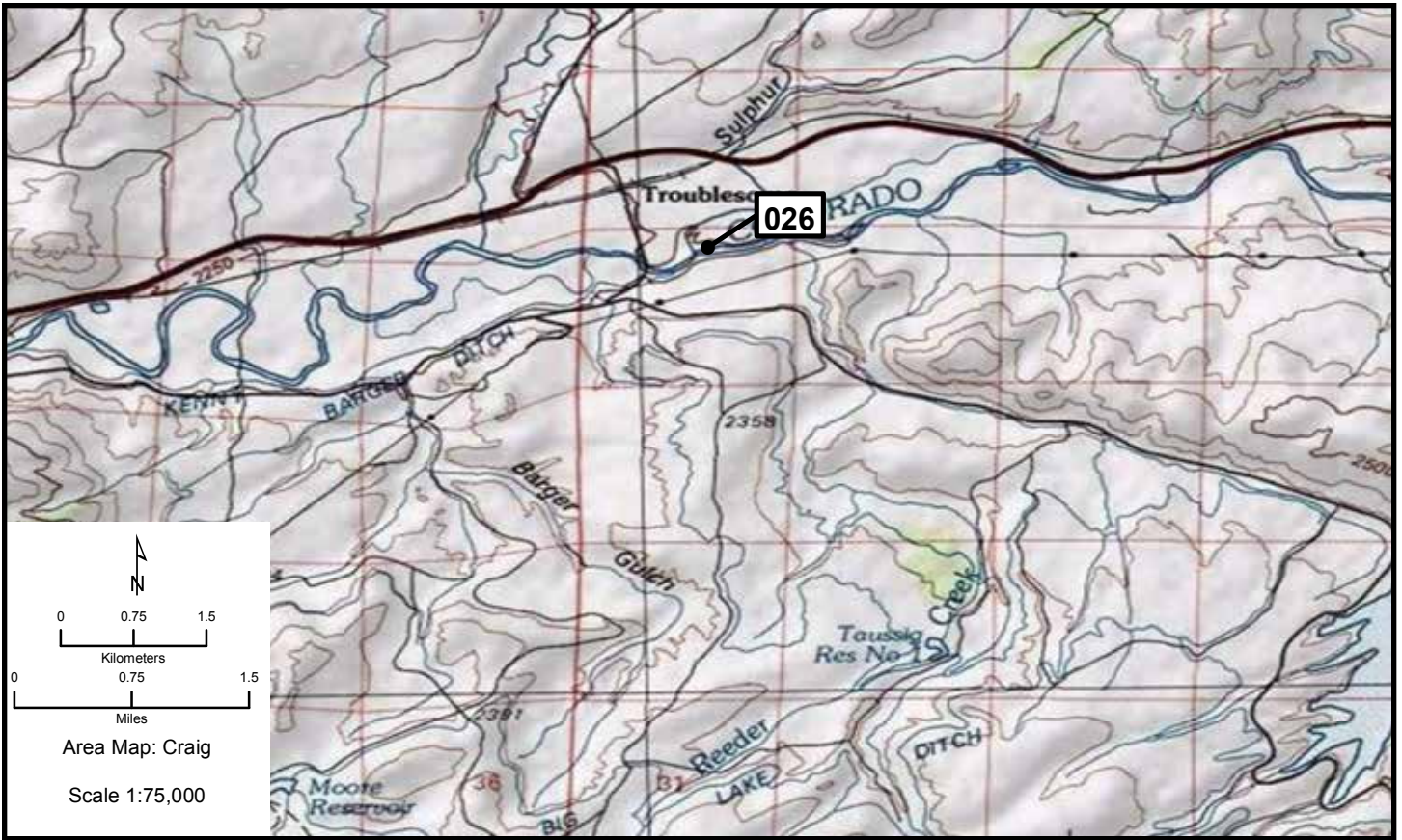
Area Map: 40106a1 (Craig)  
 Site Number: 027  
 BCR 16

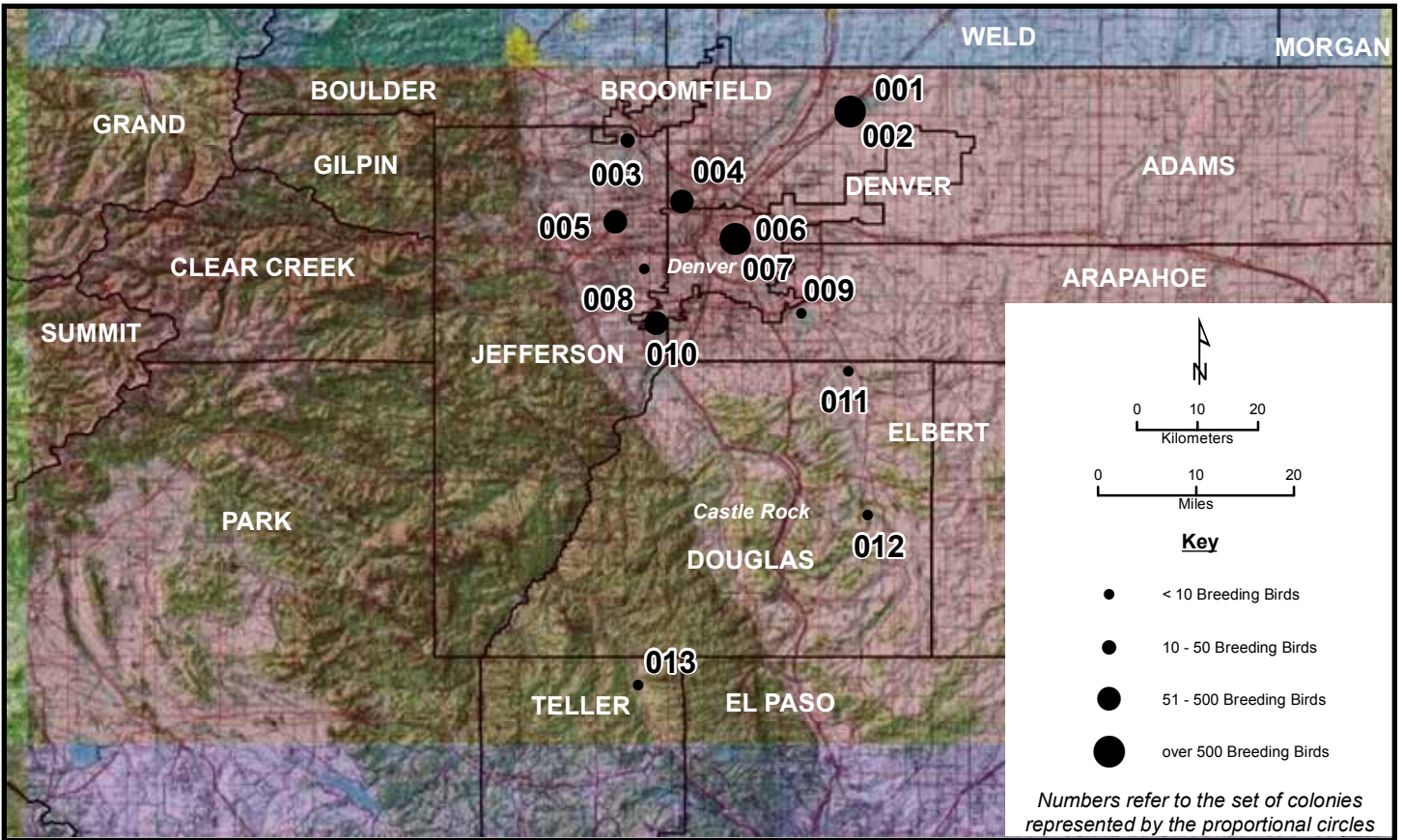

Colony Number: 40106a1-027  
 Rio Blanco County, CO

CR 4 Bridge  
 13N 258768 4432189  
 (NAD83)

Species	# of Nests	Est. # of Breeding Birds	Actual Bird Count	W	Cnv	Date	ST	T	Observers
Great Blue Heron	4	8		N	2	5/10/2010	O	W	Hilkey









**Denver 001-003**

**Area Map: 39104a1 (Denver)**  
**Site Number: 001**  
**BCR 18**

**Colony Number: 39104a1-001**  
**Adams County, CO**

**Barr Lake**  
**13N 518570 4420824**  
**(NAD83)**

Species	# of Nests	Est. # of Breeding Birds	Actual Bird Count	W	Cnv	Date	ST	T	Observers
Double-crested Cormorant	222	444	300	N	2	4/8/2010	O	W	Gamble
Double-crested Cormorant	191	382	235	N	2	4/25/2009	O	W	Gamble
Great Blue Heron	117	234	145	N	2	4/8/2010	O	W	Gamble
Great Blue Heron	140	280	147	N	2	4/25/2009	O	W	Gamble
Snowy Egret		16	16	B	L	7/30/2010	O	W	Hatch/Hatch
Black-crowned Night-Heron	1	23	23	B	L	4/25/2009	O	W	Gamble

**Area Map: 39104a1 (Denver)**  
**Site Number: 002**  
**BCR 18**

**Colony Number: 39104a1-002**  
**Adams County, CO**

**Barr Lake: Main Lake**  
**13N 519100 4420100**  
**(NAD83)**

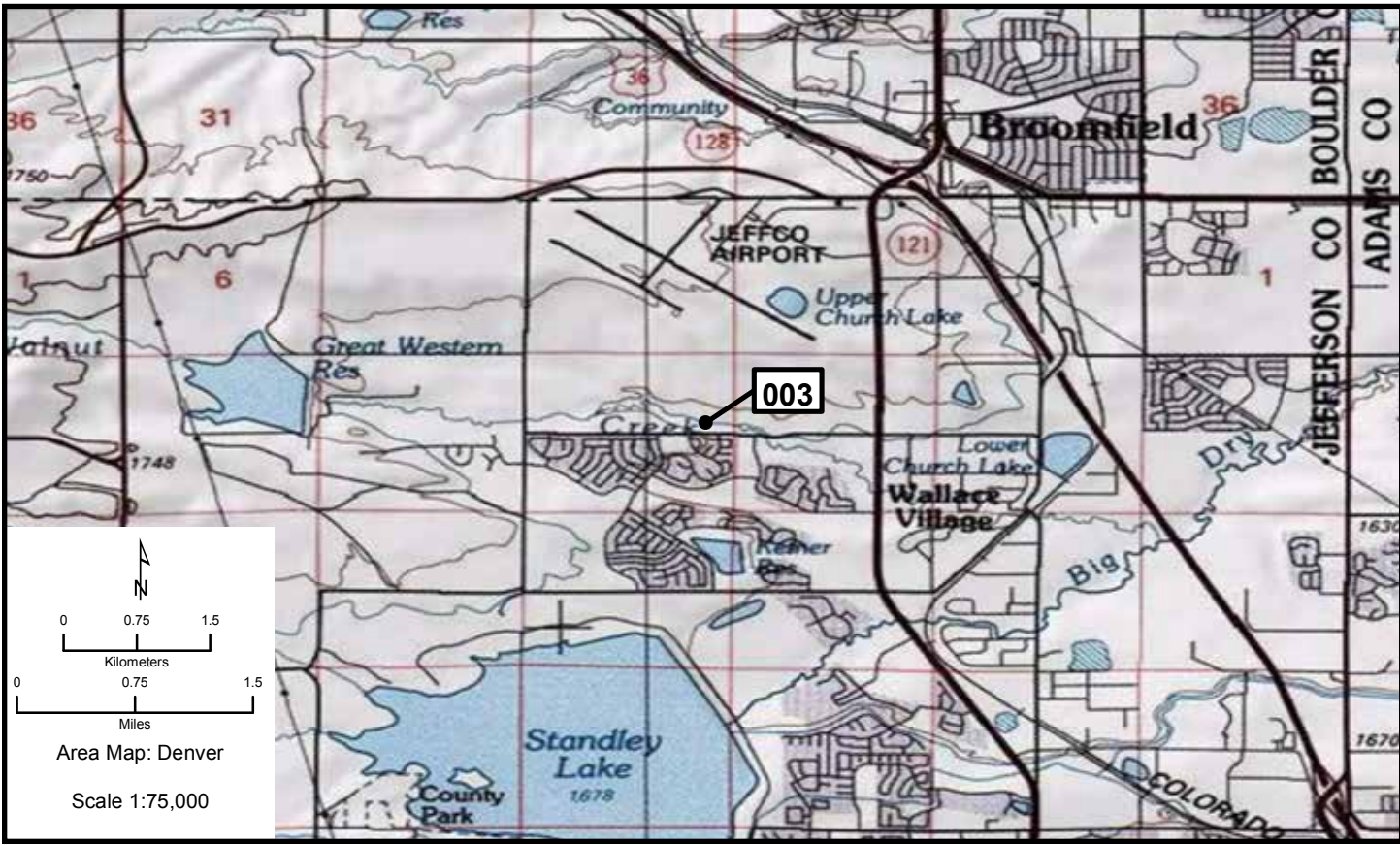
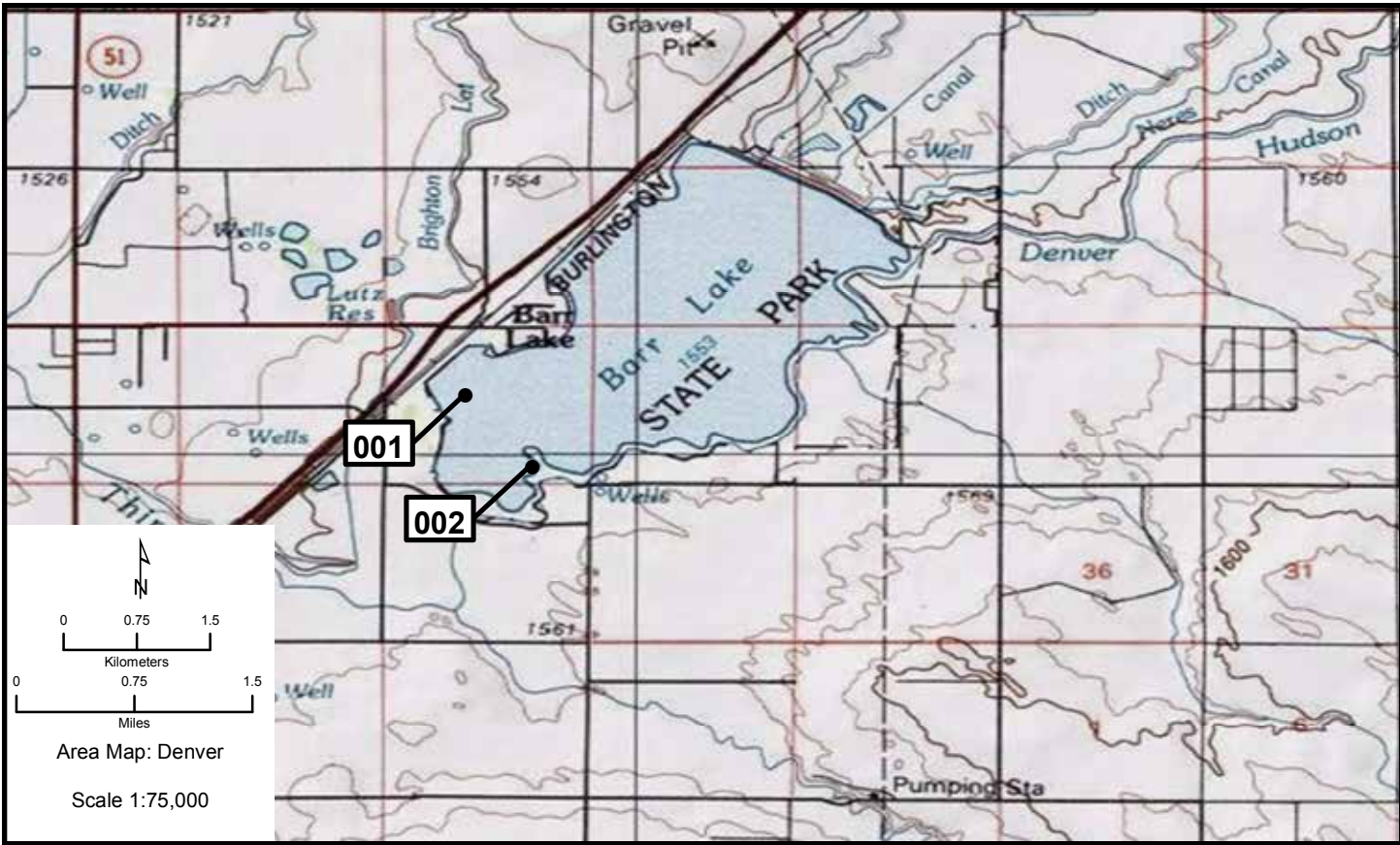
Species	# of Nests	Est. # of Breeding Birds	Actual Bird Count	W	Cnv	Date	ST	T	Observers
Western Grebe		8	8	B	L	9/6/2009	O	W	Beltz

**Area Map: 39104a1 (Denver)**  
**Site Number: 003**  
**BCR 18**

**Colony Number: 39104a1-003**  
**Jefferson County, CO**

**Walnut Creek: Heritage Golf Course**  
**13N 490435 4415981**  
**(NAD83)**

Species	# of Nests	Est. # of Breeding Birds	Actual Bird Count	W	Cnv	Date	ST	T	Observers
Great Blue Heron	5	10		N	2	2010	O	W	Lynch



**Denver 004, 005**

**Area Map: 39104a1 (Denver)**  
**Site Number: 004**  
**BCR 18**

**Colony Number: 39104a1-004**  
**Adams County, CO**

**Lake Sangraco**  
**13N 497300 4406000**  
**(NAD83)**

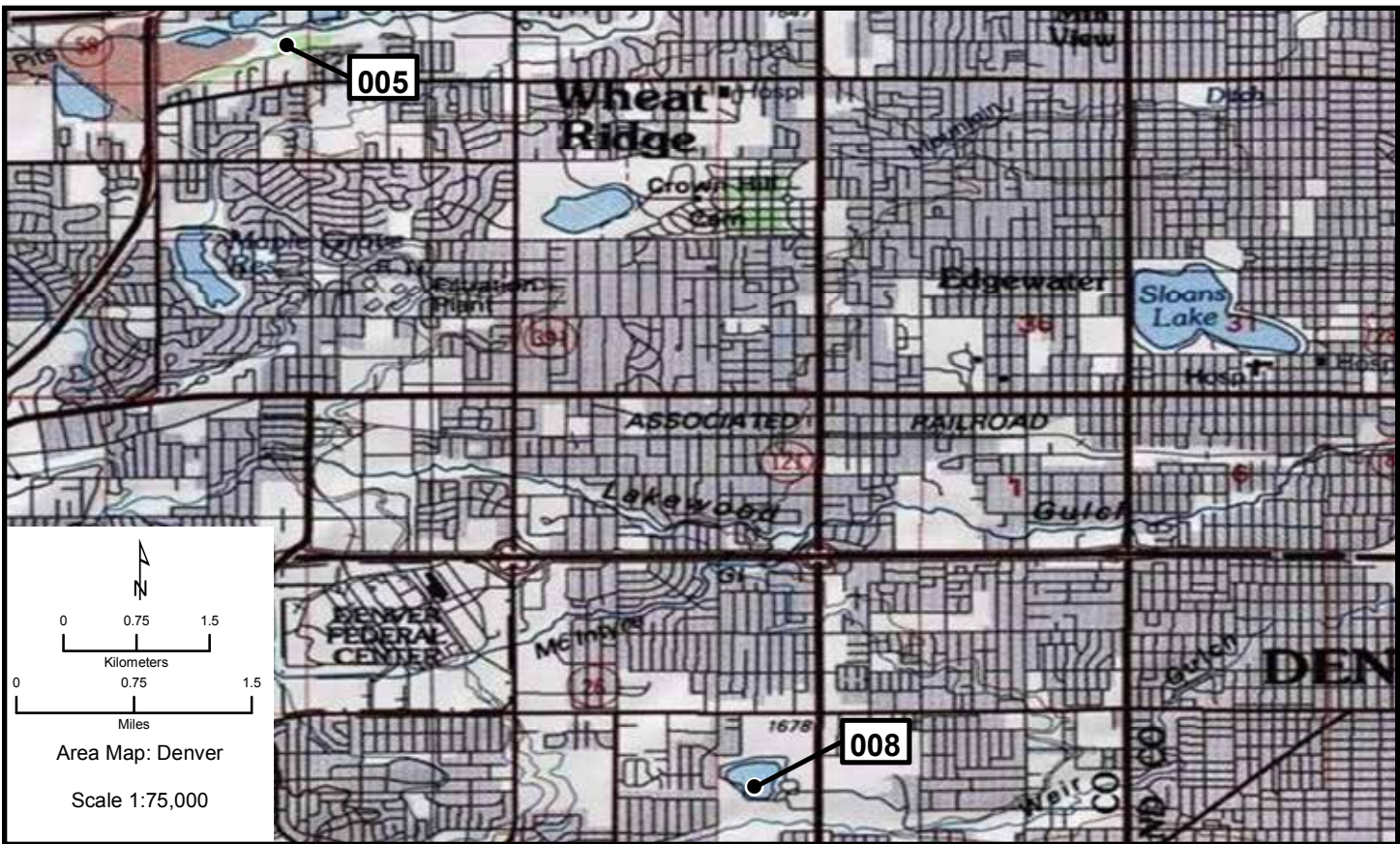
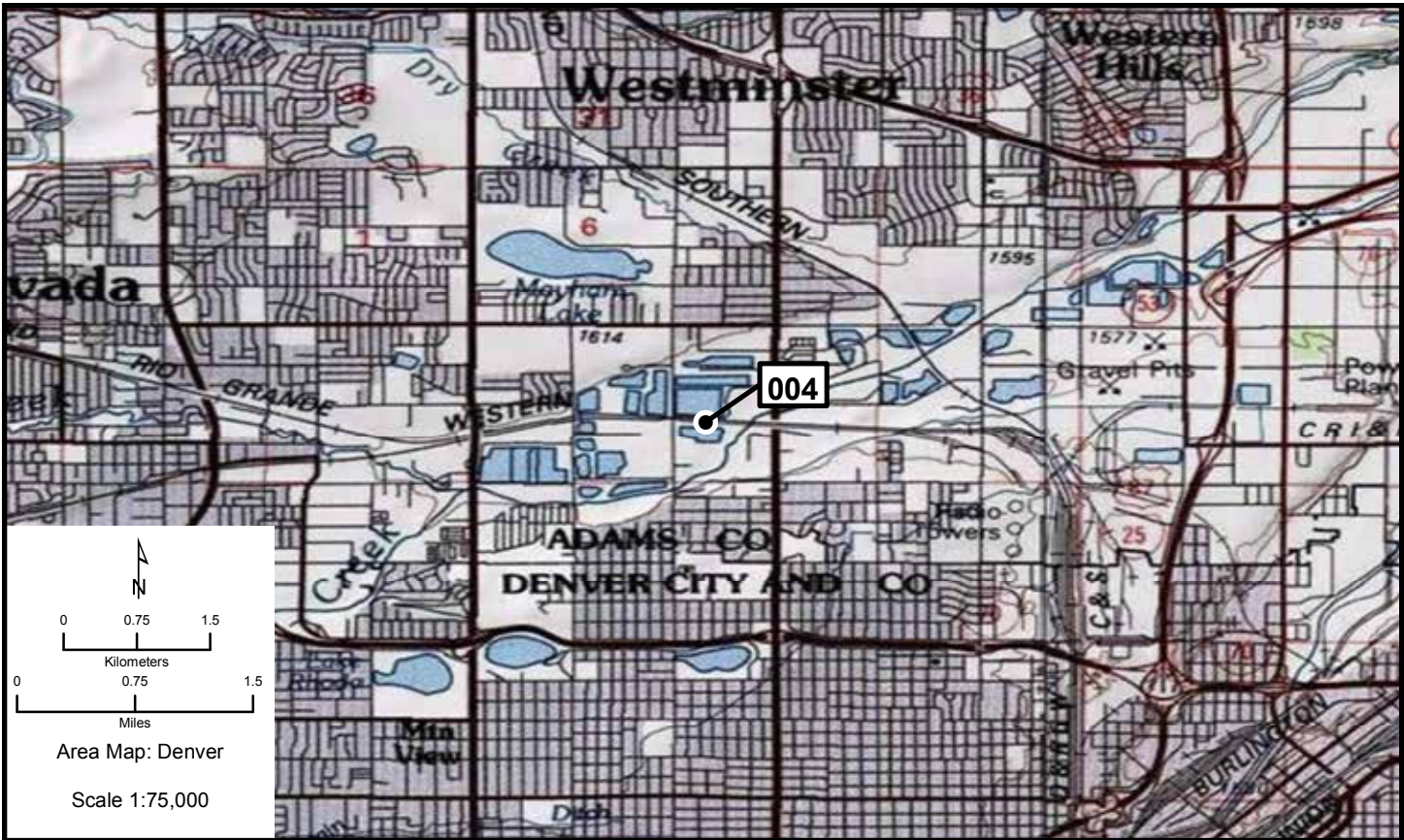
Species	# of Nests	Est. # of Breeding Birds	Actual Bird		W	Cnv	Date	ST	T	Observers
			Count							
Double-crested Cormorant	4	8	8	N	2	6/4/2010	O	W	Klute	
Great Blue Heron	4	8	8	N	2	6/4/2010	O	W	Klute	
Great Blue Heron	12	24	13	N	2	5/15/2009	O	W	Klute	
Snowy Egret	10	20	15	N	2	6/4/2010	O	W	Klute	
Snowy Egret	34	68	56	N	2	5/15/2009	O	W	Klute	
Black-crowned Night-Heron	2	4	2	N	2	6/4/2010	O	W	Klute	
Black-crowned Night-Heron	2	6	6	B	L	5/15/2009	O	W	Klute	
Great Blue Heron	11	22		N	2	2004	U	U		
Great Blue Heron	12	24		N	2	2003	U	U		
Great Blue Heron	9	18		N	2	2002	U	U		
Great Blue Heron	8	16		N	2	2001	U	U		
Great Blue Heron	9	18		N	2	2000	U	Y		
Snowy Egret	4	8		N	2	2000	U	Y		
Black-crowned Night-Heron	1	2		N	2	2003	U	U		

**Area Map: 39104a1 (Denver)**  
**Site Number: 005**  
**BCR 18**

**Colony Number: 39104a1-005**  
**Jefferson County, CO**

**Prospect Park NW: Tabor Lake**  
**13N 488829 4402527**  
**(NAD83)**

Species	# of Nests	Est. # of Breeding Birds	Actual Bird		W	Cnv	Date	ST	T	Observers
			Count							
Double-crested Cormorant	32	64		N	2	5/16/2010	O	W	Bell	
Double-crested Cormorant	40	80		N	2	6/21/2009	O	W	Bell	
Great Blue Heron	2	4		N	2	5/16/2010	O	W	Bell	
Great Blue Heron	4	8		N	2	6/21/2009	O	W	Bell	
Double-crested Cormorant	40	80		N	2	2005	U	U		
Double-crested Cormorant	30	60		N	2	2004	U	U		
Double-crested Cormorant	20	40		N	2	2003	U	U		
Double-crested Cormorant	4	8		N	2	2001	U	U		
Great Blue Heron	6	12		N	2	2005	U	U		
Great Blue Heron	6	12		N	2	2004	U	U		
Great Blue Heron	3	6		N	2	2003	U	U		
Great Blue Heron	4	8		N	2	2002	U	U		
Great Blue Heron	3	6		N	2	2001	U	U		



# Denver 006-009

Area Map: 39104a1 (Denver)  
 Site Number: 006  
 BCR 18

Colony Number: 39104a1-006  
 Denver County, CO

Denver City Park: Duck Lake  
 13N 504018 4399813  
 (NAD83)

Species	# of Nests	Est. # of Breeding Birds	Actual Bird		W	Cnv	Date	ST	T	Observers
			Count							
Double-crested Cormorant	354	708	372	N	2	5/12/2009	O	W	Parks	
Snowy Egret	13	26	21	N	2	5/12/2009	O	W	Parks	
Black-crowned Night-Heron	123	246	209	N	2	5/12/2009	O	W	Parks	

Area Map: 39104a1 (Denver)  
 Site Number: 007  
 BCR 18

Colony Number: 39104a1-007  
 Denver County, CO

Denver City Park: Ferrill Lake  
 13N 504351 4399568  
 (NAD83)

Species	# of Nests	Est. # of Breeding Birds	Actual Bird		W	Cnv	Date	ST	T	Observers
			Count							
Double-crested Cormorant	8	42	42	B	L	5/15/2009	O	W	Parks	
Snowy Egret	38	76	48	N	2	5/15/2009	O	W	Parks	
Black-crowned Night-Heron	175	350	212	N	2	5/15/2009	O	W	Parks	

Area Map: 39104a1 (Denver)  
 Site Number: 008  
 BCR 18

Colony Number: 39104a1-008  
 Jefferson County, CO

Kountze Lake  
 13N 492516 4394935  
 (NAD83)

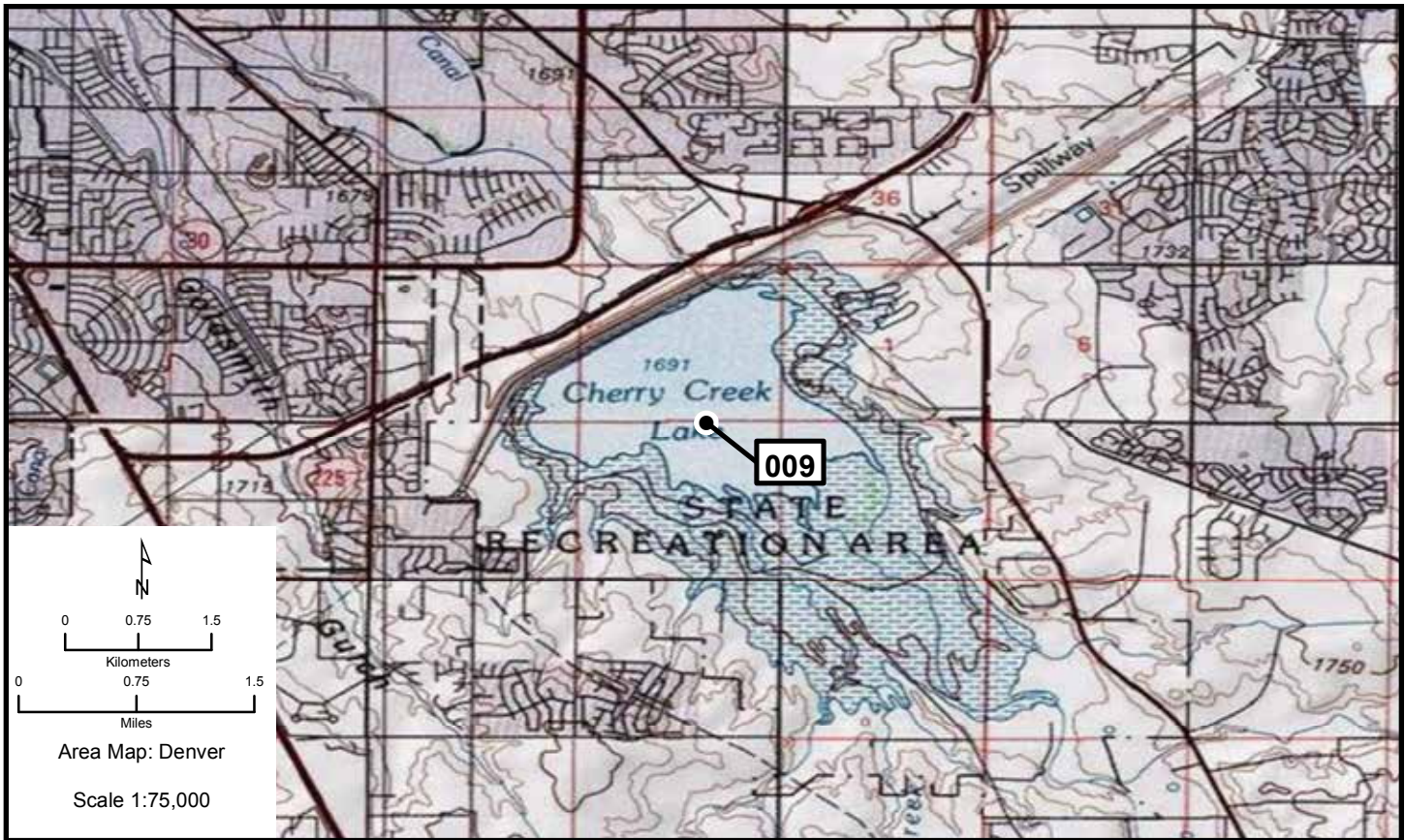
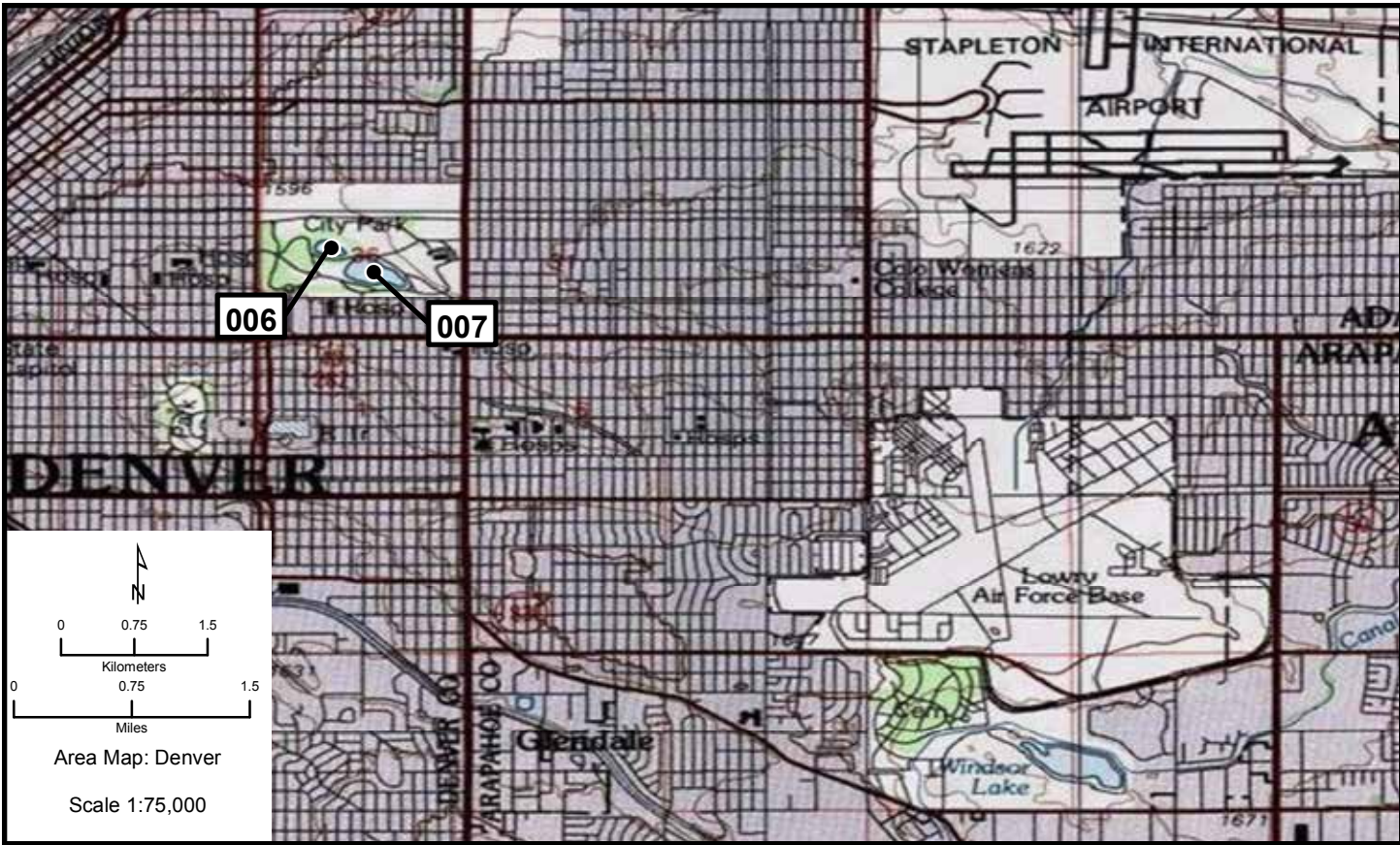
Species	# of Nests	Est. # of Breeding Birds	Actual Bird		W	Cnv	Date	ST	T	Observers
			Count							
Snowy Egret		5	5	B	L	7/25/2009	O	W	Cameron	

Area Map: 39104a1 (Denver)  
 Site Number: 009  
 BCR 18

Colony Number: 39104a1-009  
 Arapahoe County, CO

Cherry Creek State Park  
 13N 512460 4387632  
 (NAD83)

Species	# of Nests	Est. # of Breeding Birds	Actual Bird		W	Cnv	Date	ST	T	Observers
			Count							
White-faced Ibis		6	6	B	L	7/20/2010	O	W	Beltz	
White-faced Ibis		2	2	B	L	7/23/2009	O	W	Beltz	



# Denver 010, 011

Area Map: 39104a1 (Denver)  
 Site Number: 010  
 BCR 18

Colony Number: 39104a1-010  
 Jefferson County, CO

Marston Lake  
 13N 494000 4386000  
 (NAD83)

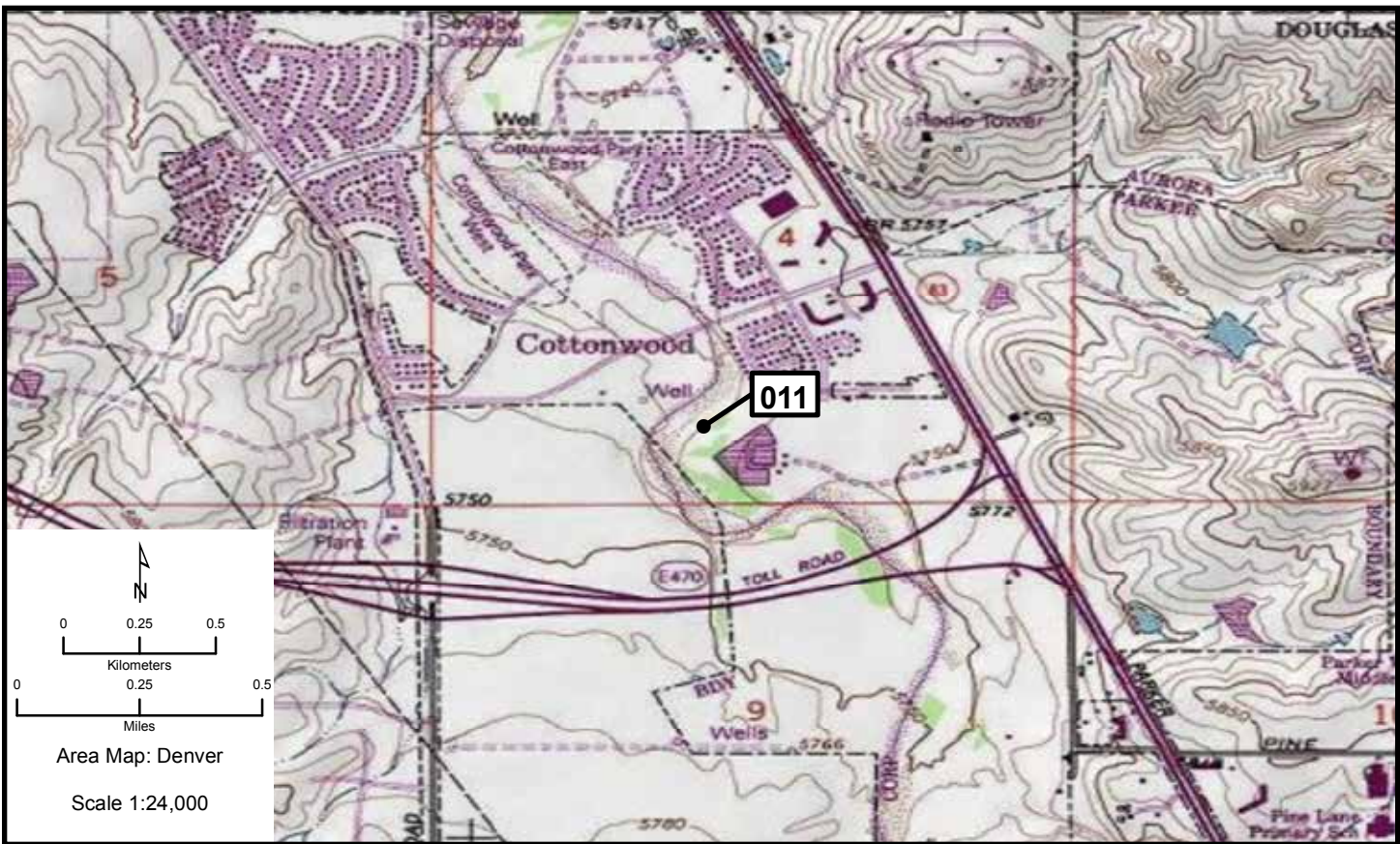
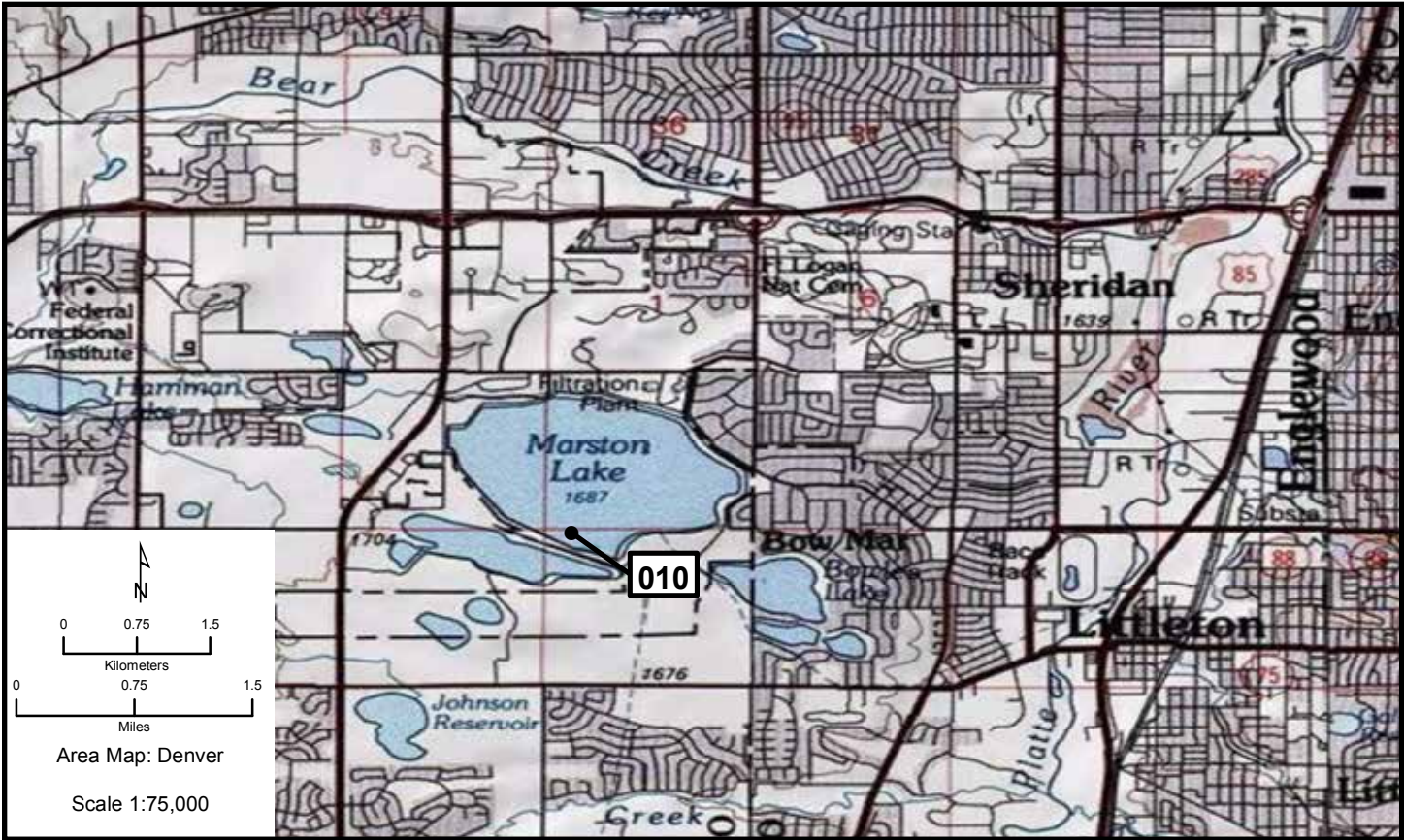
Species	# of Nests	Est. # of Breeding Birds	Actual Bird Count	W	Cnv	Date	ST	T	Observers
Double-crested Cormorant	62	124		N	2	4/4/2010	O	W	Ommeren
Double-crested Cormorant	83	166		N	2	4/22/2009	O	W	Ommeren
Great Blue Heron	73	146		N	2	4/4/2010	O	W	Ommeren
Great Blue Heron	41	82		N	2	4/22/2009	O	W	Ommeren
Black-crowned Night-Heron	3	6		N	2	4/22/2009	O	W	Ommeren
Double-crested Cormorant	80	160		N	2	4/16/2005	U	U	
Double-crested Cormorant	136	272		N	2	4/9/2004	U	U	
Double-crested Cormorant	96	192		N	2	4/24/2003	U	U	
Double-crested Cormorant	82	164		N	2	2002	U	U	
Double-crested Cormorant	54	108		N	2	2001	U	U	Faulkner
Great Blue Heron	49	98		N	2	4/16/2005	U	U	
Great Blue Heron	43	86		N	2	4/9/2004	U	U	
Great Blue Heron	51	102		N	2	4/27/2003	U	U	
Great Blue Heron	14	28		N	2	4/19/2002	U	U	
Great Blue Heron	19	38		N	2	2001	U	U	Faulkner

Area Map: 39104a1 (Denver)  
 Site Number: 011  
 BCR 18

Colony Number: 39104a1-011  
 Douglas County, CO

Parker Water & Sanitation property  
 13N 518457 4378247  
 (NAD83)

Species	# of Nests	Est. # of Breeding Birds	Actual Bird Count	W	Cnv	Date	ST	T	Observers
Great Blue Heron	2	4		N	2	6/19/2009	O	W	Burger





# Denver 012, 013

Area Map: 39104a1 (Denver)  
 Site Number: 012  
 BCR 18

Colony Number: 39104a1-012  
 Douglas County, CO

Castlewood Canyon State Park  
 13N 520949 4354658  
 (NAD83)

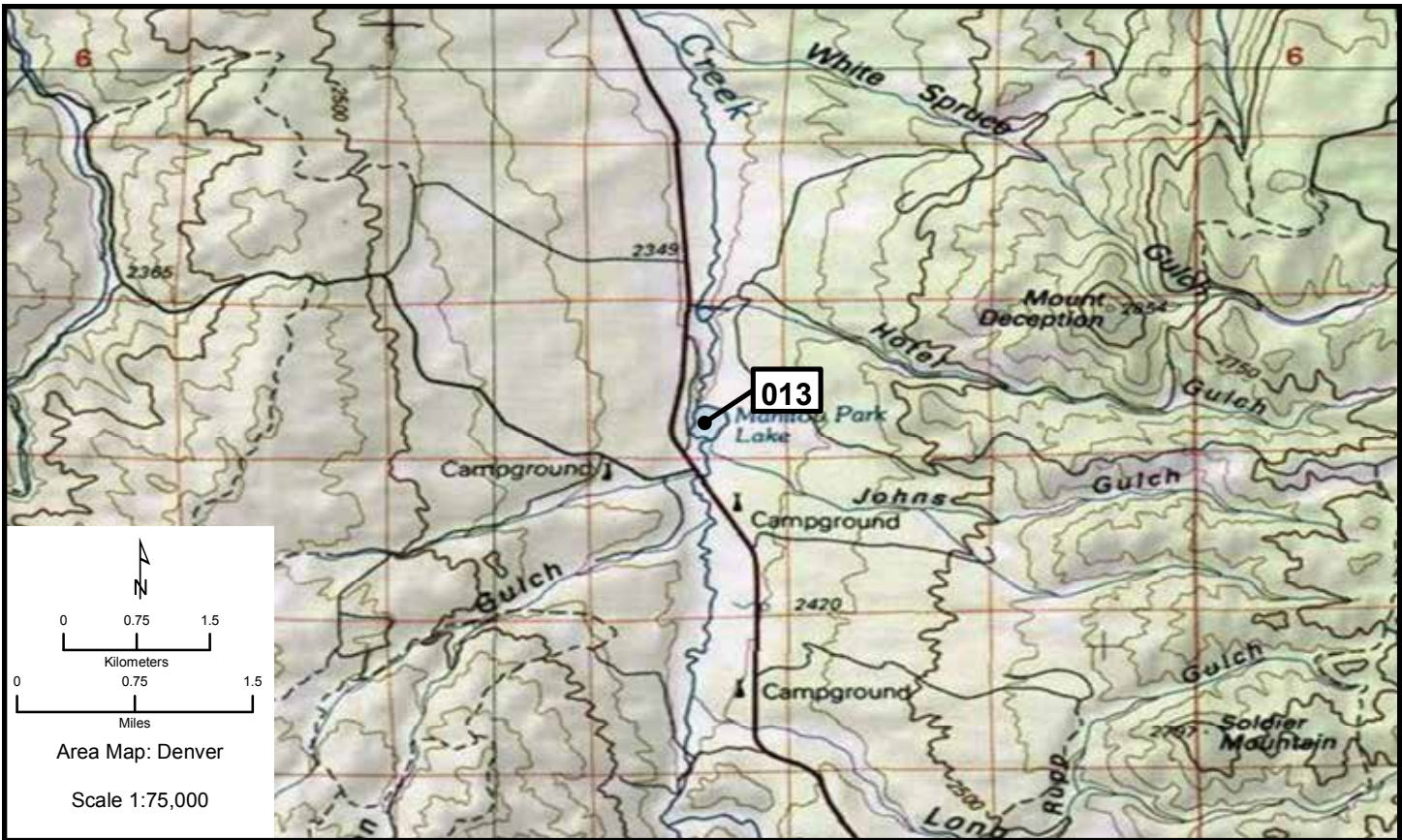
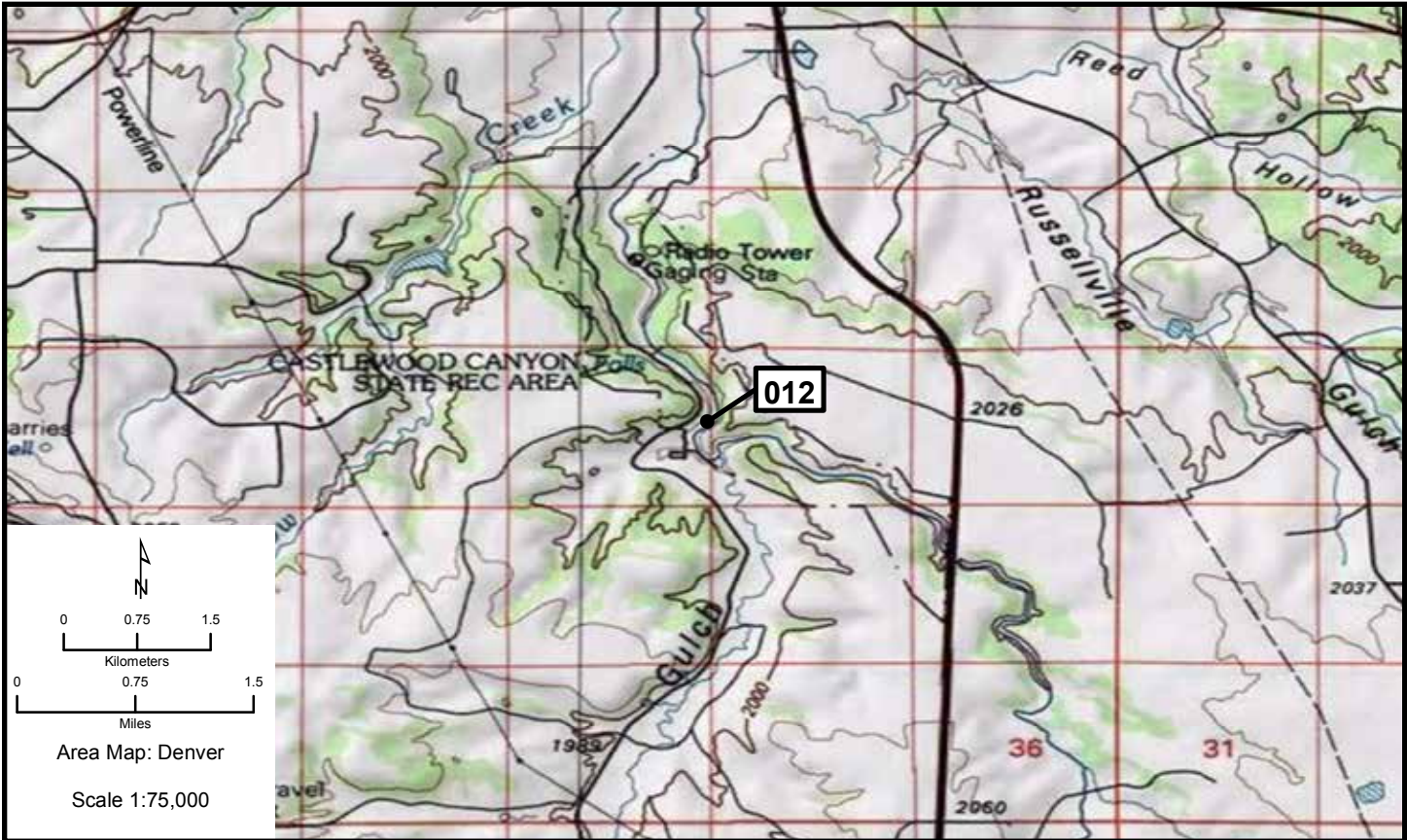
Species	# of Nests	Est. # of Breeding Birds	Actual Bird Count	W	Cnv	Date	ST	T	Observers
Great Blue Heron	2	4		N	2	2010	O	W	McGilvray
Great Blue Heron	3	6	3	N	2	5/13/2009	O	W	McGilvray
Great Blue Heron	2	4		N	2	2007	U	U	
Great Blue Heron	1	2		N	2	2006	U	U	Metz
Great Blue Heron	6	12		N	2	5/22/2005	U	U	
Great Blue Heron	8	16		N	2	2003	U	U	
Great Blue Heron	19	38		N	2	1999	U	U	

Area Map: 39104a1 (Denver)  
 Site Number: 013  
 BCR 16

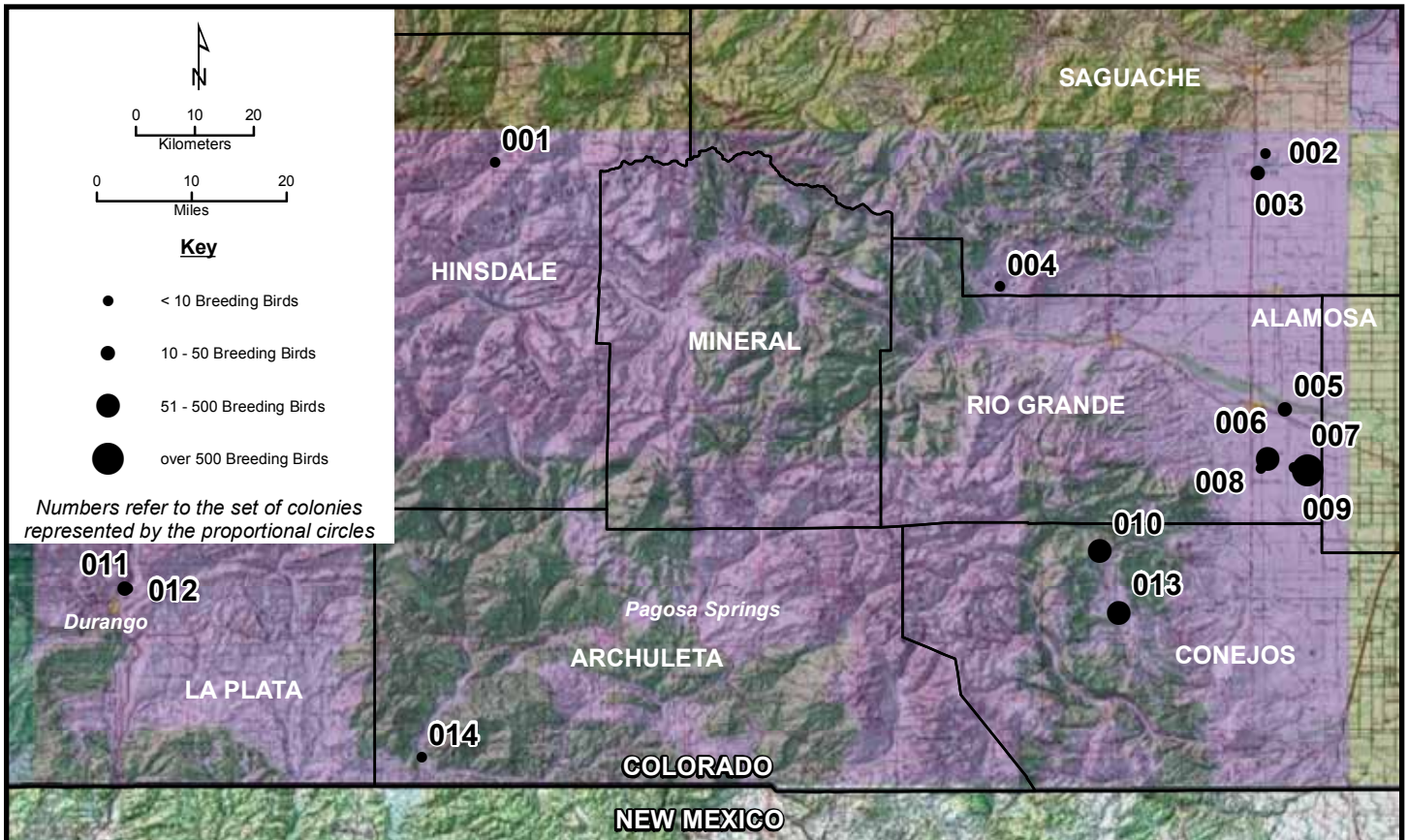
Colony Number: 39104a1-013  
 Teller County, CO

Manitou Park Lake: North Teller County  
 13N 491648 4326592  
 (NAD83)

Species	# of Nests	Est. # of Breeding Birds	Actual Bird Count	W	Cnv	Date	ST	T	Observers
Black-crowned Night-Heron		2	2	B	L	8/19/2009	O	W	Jones



# Durango



Area Map: 37106a1 (Durango)  
 Site Number: 001  
 BCR 16

Colony Number: 37106a1-001  
 Hinsdale County, CO

Lake San Cristobal  
 13N 298000 420300  
 (NAD83)

Species	# of Nests	Est. # of Breeding Birds	Actual Bird Count	W	Cnv	Date	ST	T	Observers
Black-crowned Night-Heron	2	4		N	2	2010	O	W	Mason
Black-crowned Night-Heron	3	6		N	2	2009	O	W	Mason
Black-crowned Night-Heron	3	6		N	2	2005	U	U	



# Durango 002, 003

Area Map: 37106a1 (Durango)  
 Site Number: 002  
 BCR 16

Colony Number: 37106a1-002  
 Saguache County, CO

Russell Lakes SWA: Old Hatchery Pond  
 13N 401137 4202497  
 (NAD83)

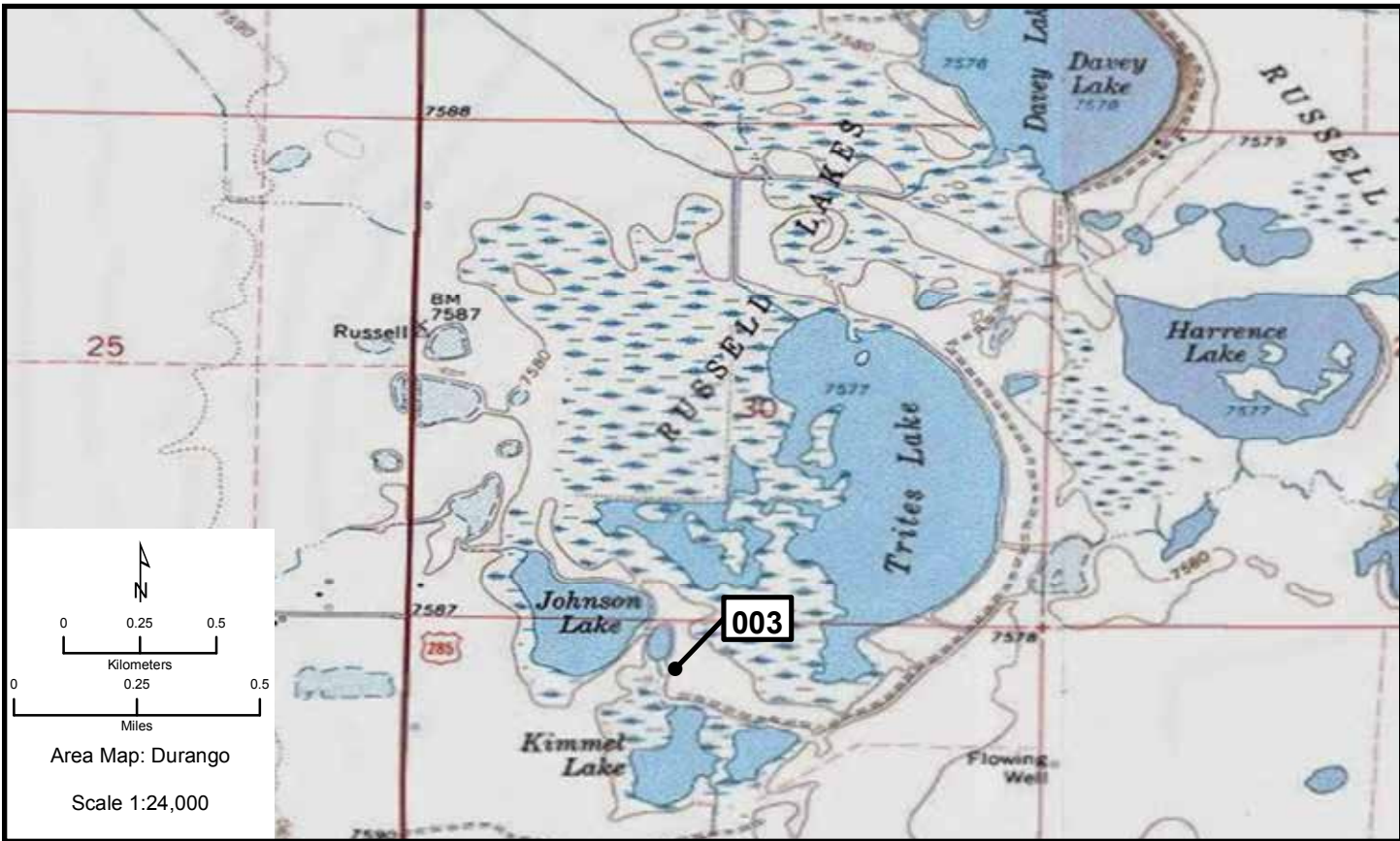
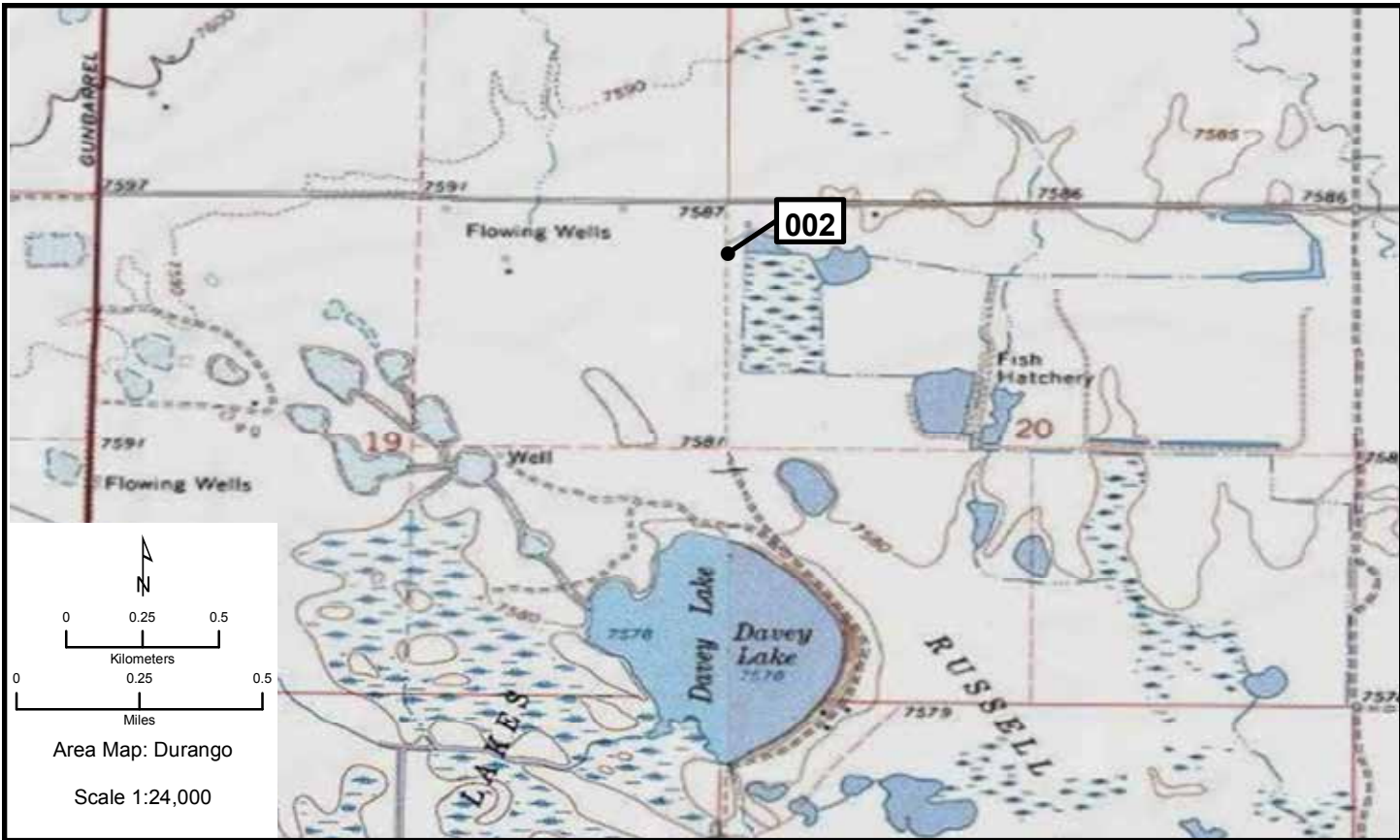
Species	# of Nests	Est. # of	Actual	W	Cnv	Date	ST	T	Observers
		Breeding Birds	Bird Count						
American White Pelican		2	2	B	L	6/4/2011	O	W	Rawinski

Area Map: 37106a1 (Durango)  
 Site Number: 003  
 BCR 16

Colony Number: 37106a1-003  
 Saguache County, CO

Russell Lakes SWA: Johnson Lake  
 13N 400096 4199287  
 (NAD83)

Species	# of Nests	Est. # of	Actual	W	Cnv	Date	ST	T	Observers
		Breeding Birds	Bird Count						
Eared Grebe		16	16	B	L	6/4/2011	O	W	Rawinski
White-faced Ibis		2	2	B	L	6/4/2011	O	W	Rawinski



# Durango 004, 005

Area Map: 37106a1 (Durango)  
Site Number: 004  
BCR 16

Colony Number: 37106a1-004  
Saguache County, CO

Twin Mountains Road  
13N 365304 4180610  
(NAD83)

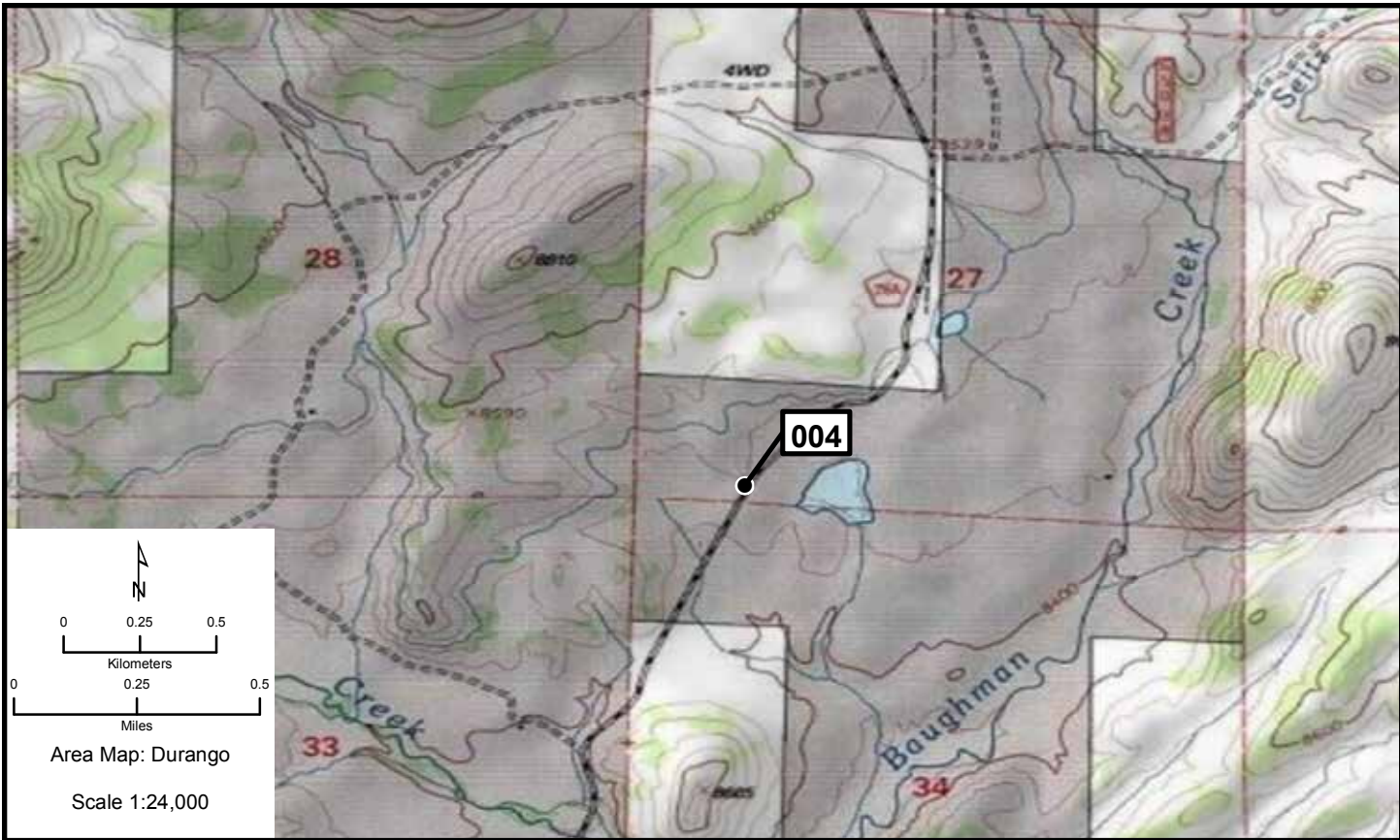
Species	# of Nests	Est. # of Breeding Birds	Actual Bird Count	W	Cnv	Date	ST	T	Observers
Black Tern		3	3	B	L	6/7/2011	O	W	Rawinski

Area Map: 37106a1 (Durango)  
Site Number: 005  
BCR 16

Colony Number: 37106a1-005  
Rio Grande County, CO

Home Lake SWA  
13N 403284 4159201  
(NAD83)

Species	# of Nests	Est. # of Breeding Birds	Actual Bird Count	W	Cnv	Date	ST	T	Observers
Eared Grebe	4	8	1	N	2	6/5/2011	O	W	Rawinski
Western Grebe	5	30	30	B	L	6/5/2011	O	W	Rawinski





# Durango 006-010

Area Map: 37106a1 (Durango)  
 Site Number: 006  
 BCR 16

Colony Number: 37106a1-006  
 Rio Grande County, CO

Monte Vista NWR: Unit 6  
 13N 400885 4150856  
 (NAD83)

Species	# of Nests	Est. # of	Actual	W	Cnv	Date	ST	T	Observers
		Breeding	Bird						
Black-crowned Night-Heron		70	70	B	L	6/6/2011	O	W	Rawinski
White-faced Ibis		20	20	B	L	6/6/2011	O	W	Rawinski

Area Map: 37106a1 (Durango)  
 Site Number: 007  
 BCR 16

Colony Number: 37106a1-007  
 Conejos County, CO

Monte Vista NWR: Parker Pond  
 13N 404386 4149473  
 (NAD83)

Species	# of Nests	Est. # of	Actual	W	Cnv	Date	ST	T	Observers
		Breeding	Bird						
Snowy Egret		2	2	B	L	5/24/2011	O	W	Rawinski

Area Map: 37106a1 (Durango)  
 Site Number: 008  
 BCR 16

Colony Number: 37106a1-008  
 Rio Grande County, CO

Monte Vista NWR: Unit 1  
 13N 399952 4149294  
 (NAD83)

Species	# of Nests	Est. # of	Actual	W	Cnv	Date	ST	T	Observers
		Breeding	Bird						
Eared Grebe		4	4	B	L	5/24/2011	O	W	Rawinski

Area Map: 37106a1 (Durango)  
 Site Number: 009  
 BCR 16

Colony Number: 37106a1-009  
 Rio Grande County, CO

Monte Vista NWR: Bowen Pond  
 13N 406200 4148940  
 (NAD83)

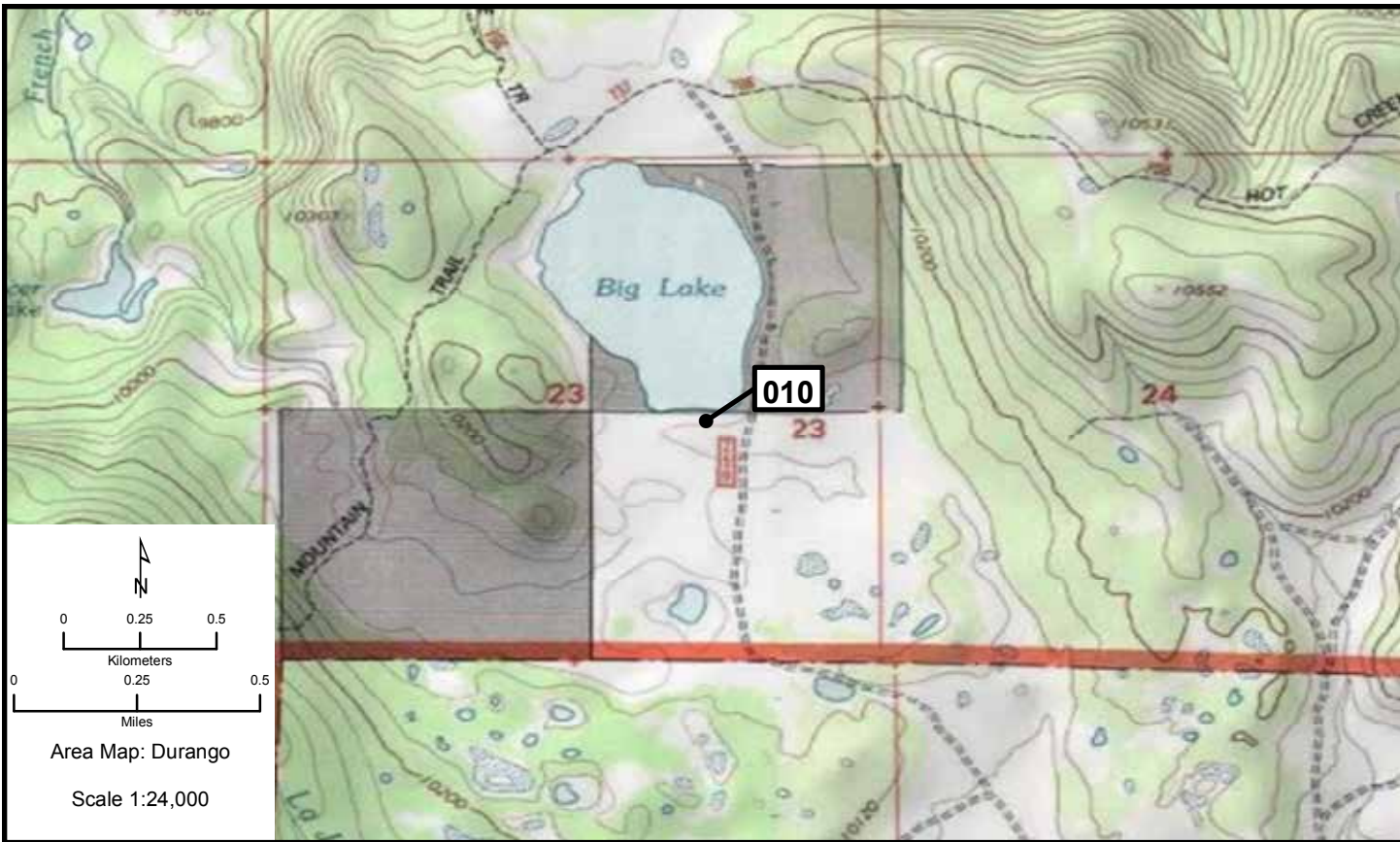
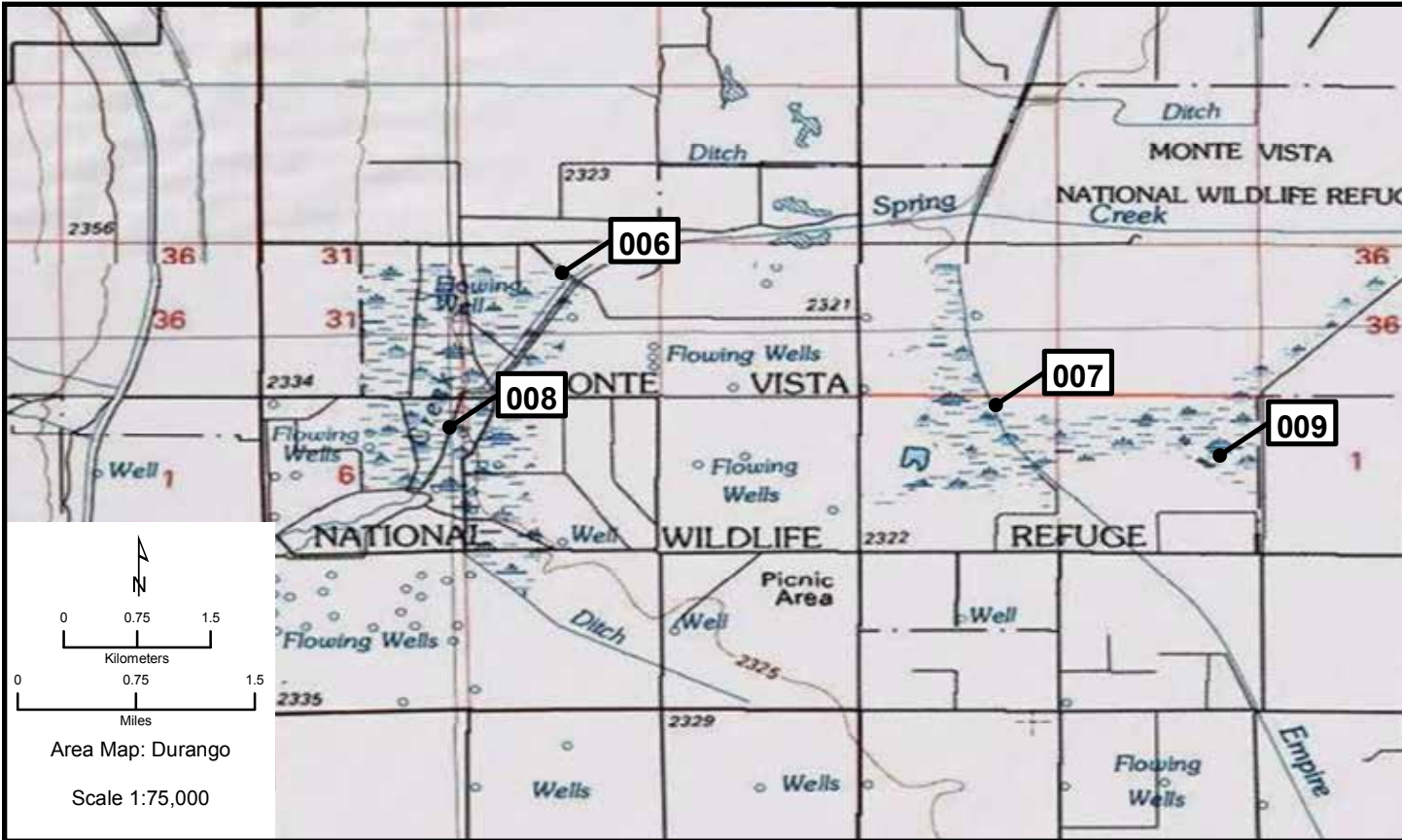
Species	# of Nests	Est. # of	Actual	W	Cnv	Date	ST	T	Observers
		Breeding	Bird						
Eared Grebe		4	4	B	L	5/31/2011	O	W	Rawinski
Snowy Egret		149	149	B	L	5/31/2011	O	W	Rawinski
Snowy Egret		200	200	B	L	2010	O	W	Miller
Black-crowned Night-Heron		86	86	B	L	5/31/2011	O	W	Rawinski
Black-crowned Night-Heron	30	60		N	2	2010	O	W	Miller
White-faced Ibis		448	448	B	L	5/31/2011	O	W	Rawinski
White-faced Ibis		800	800	B	L	2010	O	W	Miller

Area Map: 37106a1 (Durango)  
 Site Number: 010  
 BCR 16

Colony Number: 37106a1-010  
 Conejos County, CO

Big Lake  
 13N 378000 4135500  
 (NAD83)

Species	# of Nests	Est. # of	Actual	W	Cnv	Date	ST	T	Observers
		Breeding	Bird						
Eared Grebe	5	137	137	B	L	6/9/2011	O	W	Rawinski



# Durango 011-013

Area Map: 37106a1 (Durango)  
 Site Number: 011  
 BCR 16

Colony Number: 37106a1-011  
 La Plata County, CO

Durango East: La Plata  
 13N 246207 4132257  
 (NAD83)

Species	# of Nests	Est. # of Breeding Birds	Actual Bird Count	W	Cnv	Date	ST	T	Observers
Great Blue Heron	6	12		N	2	6/23/2010	O	W	Bond
Great Blue Heron	8	16		N	2	5/27/2009	O	W	Bond

Area Map: 37106a1 (Durango)  
 Site Number: 012  
 BCR 16

Colony Number: 37106a1-012  
 La Plata County, CO

Riverbend: Animas  
 13N 246614 4132161  
 (NAD83)

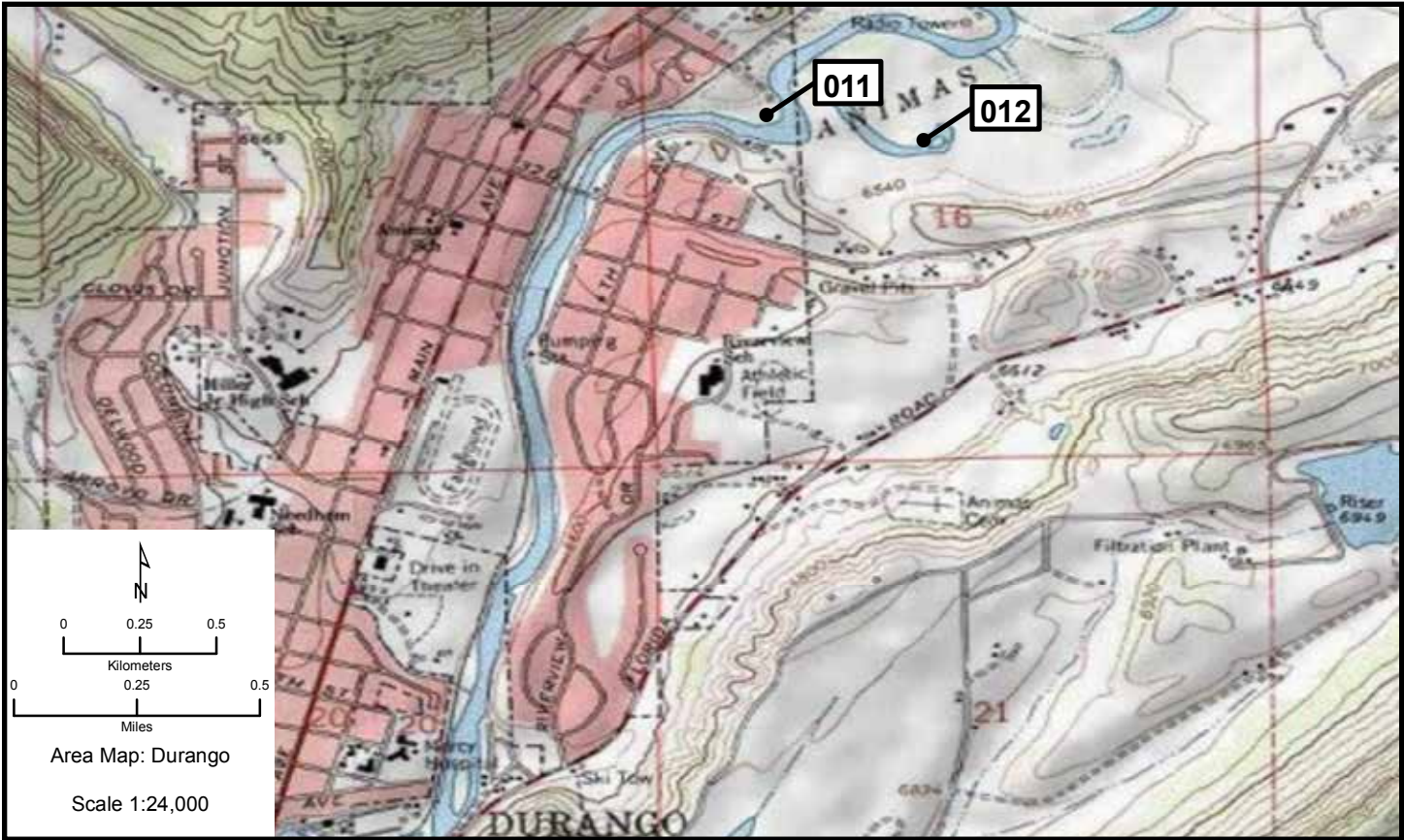
Species	# of Nests	Est. # of Breeding Birds	Actual Bird Count	W	Cnv	Date	ST	T	Observers
Great Blue Heron	3	6		N	2	4/13/2009	O	W	Bond

Area Map: 37106a1 (Durango)  
 Site Number: 013  
 BCR 16

Colony Number: 37106a1-013  
 Conejos County, CO

La Jara Reservoir  
 13N 380435 4125150  
 (NAD83)

Species	# of Nests	Est. # of Breeding Birds	Actual Bird Count	W	Cnv	Date	ST	T	Observers
Eared Grebe		89	89	B	L	6/9/2011	O	W	Rawinski
Western Grebe		14	14	B	L	6/9/2011	O	W	Rawinski



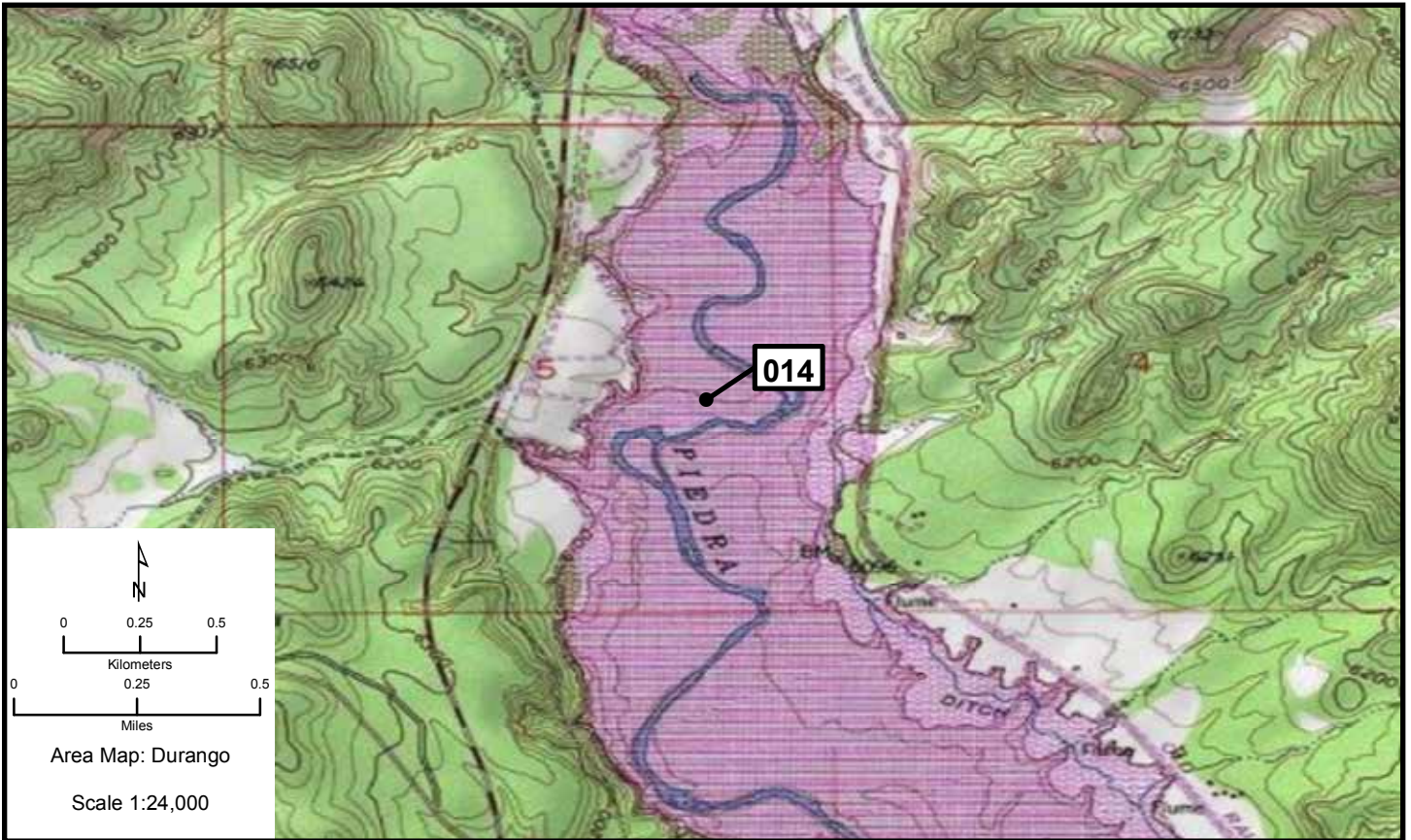
# Durango 014

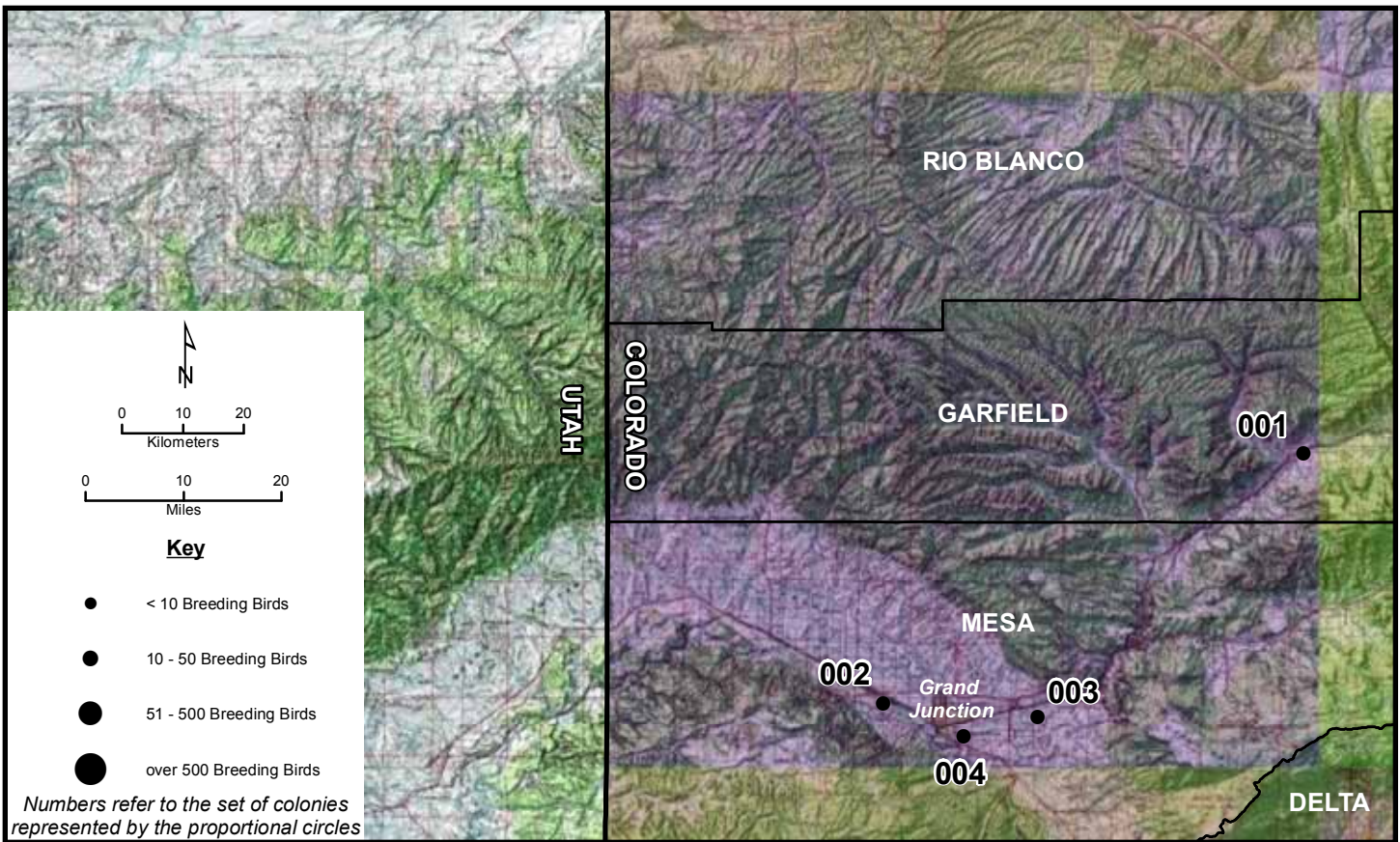
Area Map: 37106a1 (Durango)  
Site Number: 014  
BCR 16

Colony Number: 37106a1-014  
Archuleta County, CO

Navajo Reservoir  
13N 285657 4102666  
(NAD83)

Species	# of Nests	Est. # of Breeding Birds	Actual Bird Count	W	Cnv	Date	ST	T	Observers
Western Grebe		8	8	B	L	6/27/2010	O	W	Beason





# Grand Junction 001, 002

Area Map: 39108a1 (Grand Junction)  
 Site Number: 001  
 BCR 16

Colony Number: 39108a1-001  
 Garfield County, CO

Parachute #3: East  
 12N 756225 4372925  
 (NAD83)

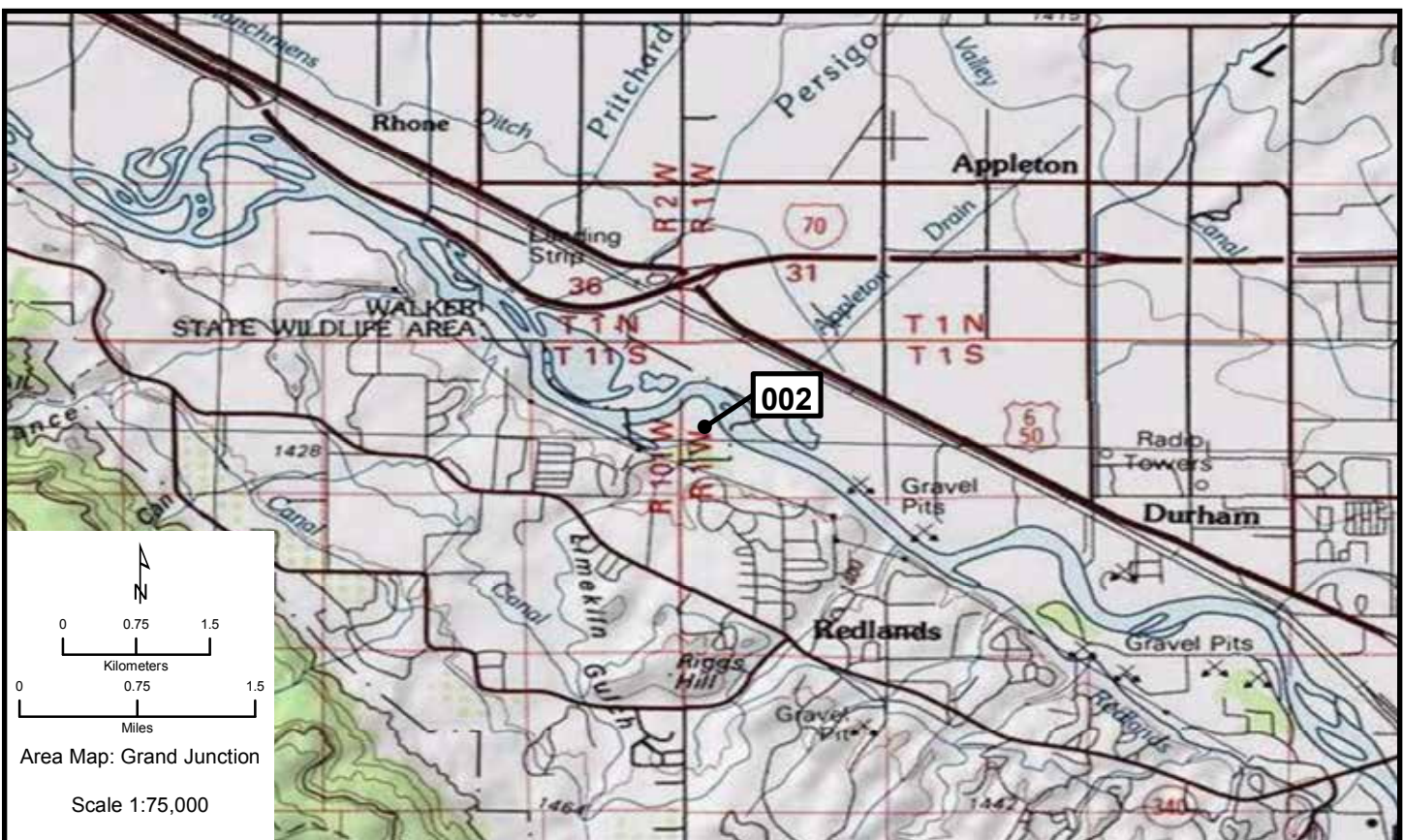
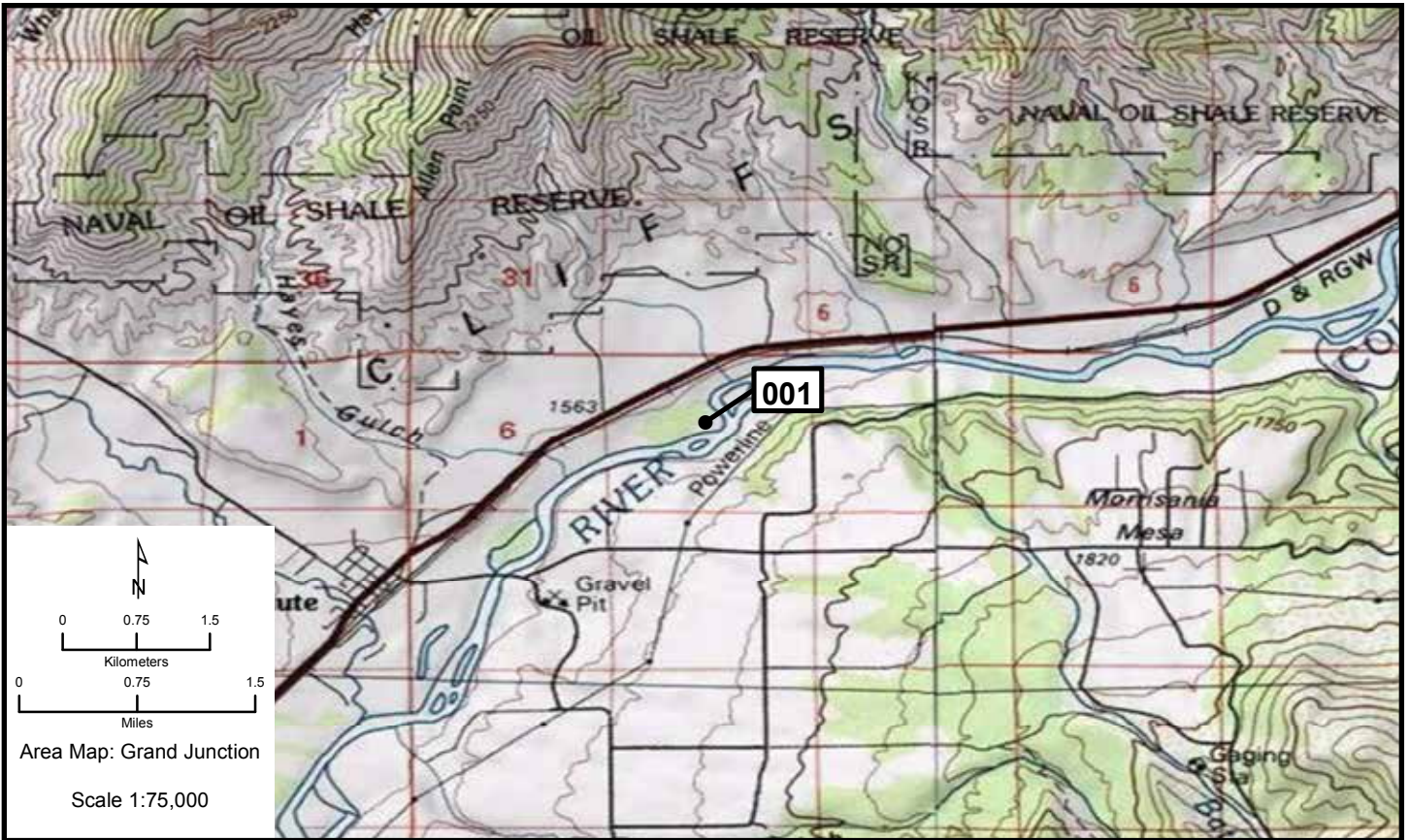
Species	# of Nests	Est. # of Breeding Birds	Actual		W	Cnv	Date	ST	T	Observers
			Count	Bird						
Great Blue Heron	10	20	10		N	2	5/8/2010	O	W	Dahl
Great Blue Heron	1	2			N	2	2009	O	W	Dahl
Great Blue Heron	11	22			N	2	4/14/2007	U	W	
Great Blue Heron	13	26			N	2	4/23/2006	U	W	
Great Blue Heron	6	12			N	2	5/1/2005	U	W	
Great Blue Heron	12	24			N	2	9/18/2004	U	W	

Area Map: 39108a1 (Grand Junction)  
 Site Number: 002  
 BCR 16

Colony Number: 39108a1-002  
 Mesa County, CO

Walter Walker SWA: Mesa Co  
 12N 703840 4330331  
 (NAD83)

Species	# of Nests	Est. # of Breeding Birds	Actual		W	Cnv	Date	ST	T	Observers
			Count	Bird						
Great Blue Heron	18	36			N	2	4/22/2010	O	W	Neubaum
Great Blue Heron	17	34	18		N	2	4/10/2009	O	W	Neubaum





# Grand Junction 003, 004

Area Map: 39108a1 (Grand Junction)  
 Site Number: 003  
 BCR 16

Colony Number: 39108a1-003  
 Mesa County, CO

Clifton Water: 34 Road  
 12N 723650 4328600  
 (NAD83)

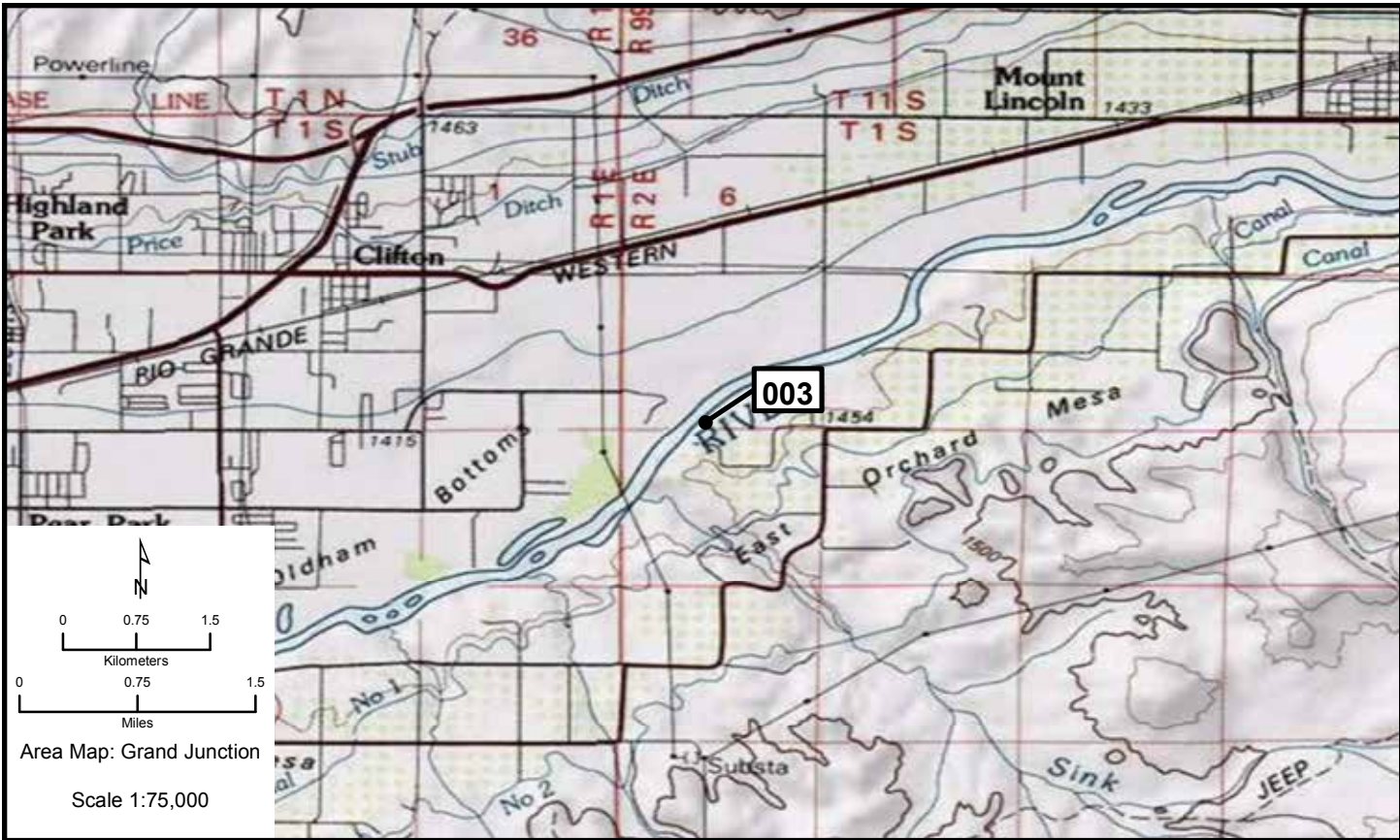
Species	# of Nests	Est. # of Breeding Birds	Actual		W	Cnv	Date	ST	T	Observers
			Count	Bird						
Great Blue Heron	20	40	21	N	2	2010	O	W	Cooper	
Great Blue Heron	12	24	22	N	2	5/9/2009	O	W	Cooper	
Great Blue Heron	5	10		N	2	2005	U	U		

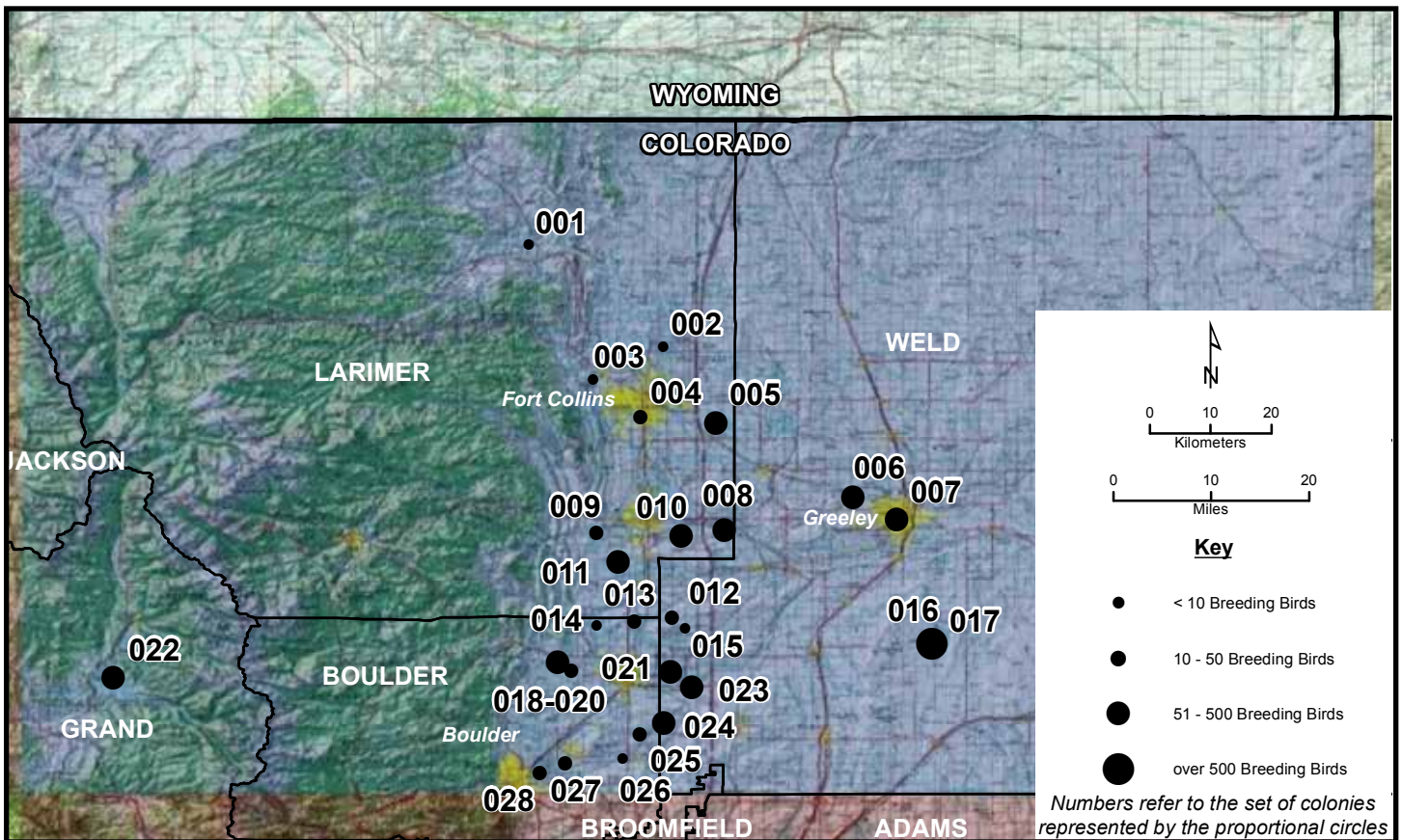
Area Map: 39108a1 (Grand Junction)  
 Site Number: 004  
 BCR 16

Colony Number: 39108a1-004  
 Mesa County, CO

Shamrock Farm: GJ  
 12N 714230 4325200  
 (NAD83)

Species	# of Nests	Est. # of Breeding Birds	Actual		W	Cnv	Date	ST	T	Observers
			Count	Bird						
Great Blue Heron	23	46	26	N	2	4/18/2010	O	W	Woodward	
Great Blue Heron	20	40	23	N	2	4/5/2009	O	W	Woodward	
Great Blue Heron	17	34		N	2	4/14/2007	U	U		
Great Blue Heron	29	58		N	2	4/30/2002	U	U		
Great Blue Heron	34	68		N	2	2001	U	U		
Great Blue Heron	20	40		N	2	2000	U	U		
Great Blue Heron	5	10		N	2	1999	U	U		



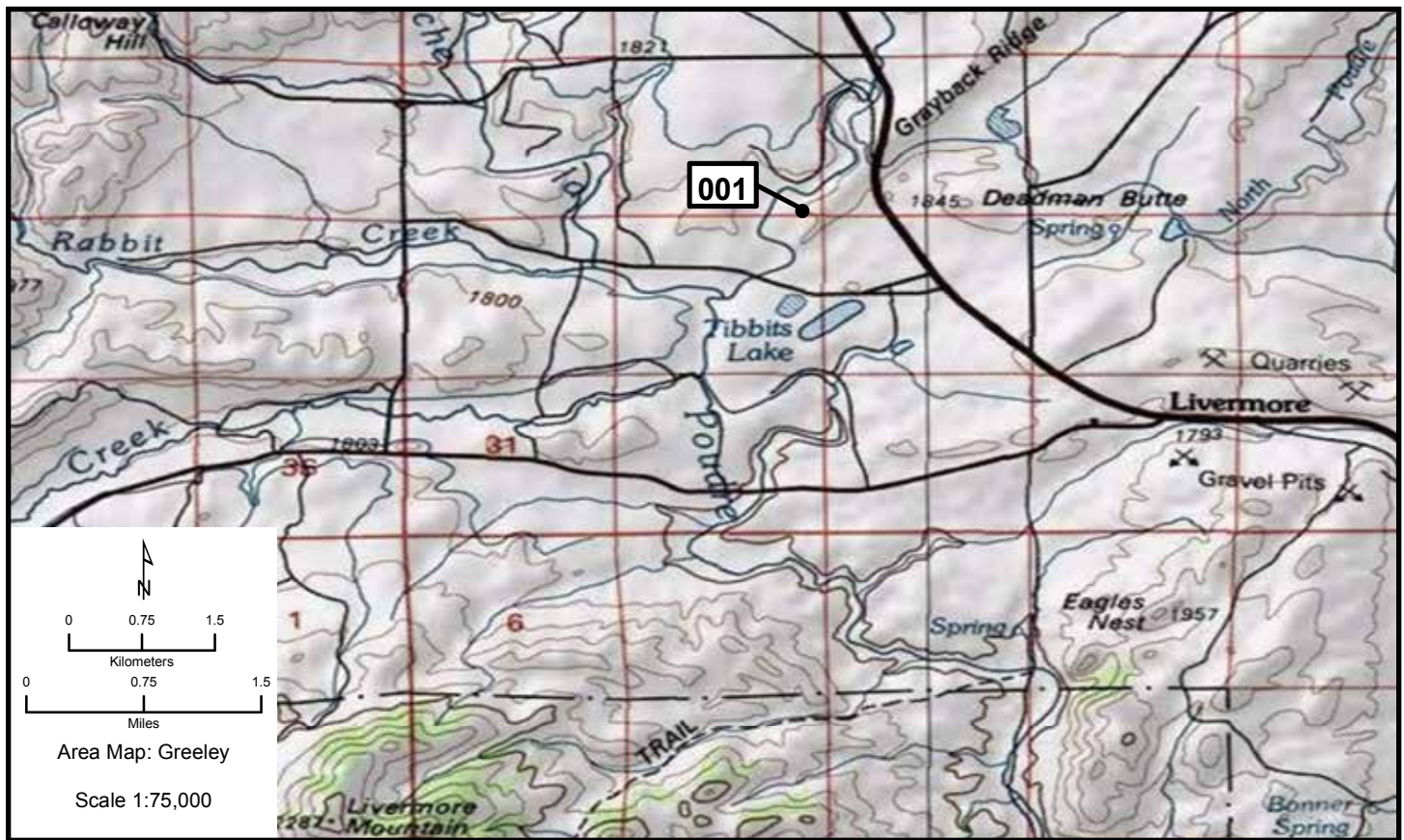


Area Map: 40104a1 (Greeley)  
 Site Number: 001  
 BCR 16

Colony Number: 40104a1-001  
 Larimer County, CO

Stonewall Creek Ranch  
 13N 479000 4518100  
 (NAD83)

Species	# of Nests	Est. # of Breeding Birds	Actual Bird Count	W	Cnv	Date	ST	T	Observers
Great Blue Heron		9	9	B	L	4/8/2010	O	W	Gano
Great Blue Heron		7	7	B	L	4/28/2009	O	W	Gano
Great Blue Heron	13	26		N	2	2005	U	U	
Great Blue Heron	17	34		N	2	2004	U	U	
Great Blue Heron	11	22		N	2	2003	U	U	



**Greeley 002, 003**

Area Map: 40104a1 (Greeley)  
 Site Number: 002  
 BCR 18

Colony Number: 40104a1-002  
 Larimer County, CO

Windsor: North End  
 13N 495805 4501412  
 (NAD83)

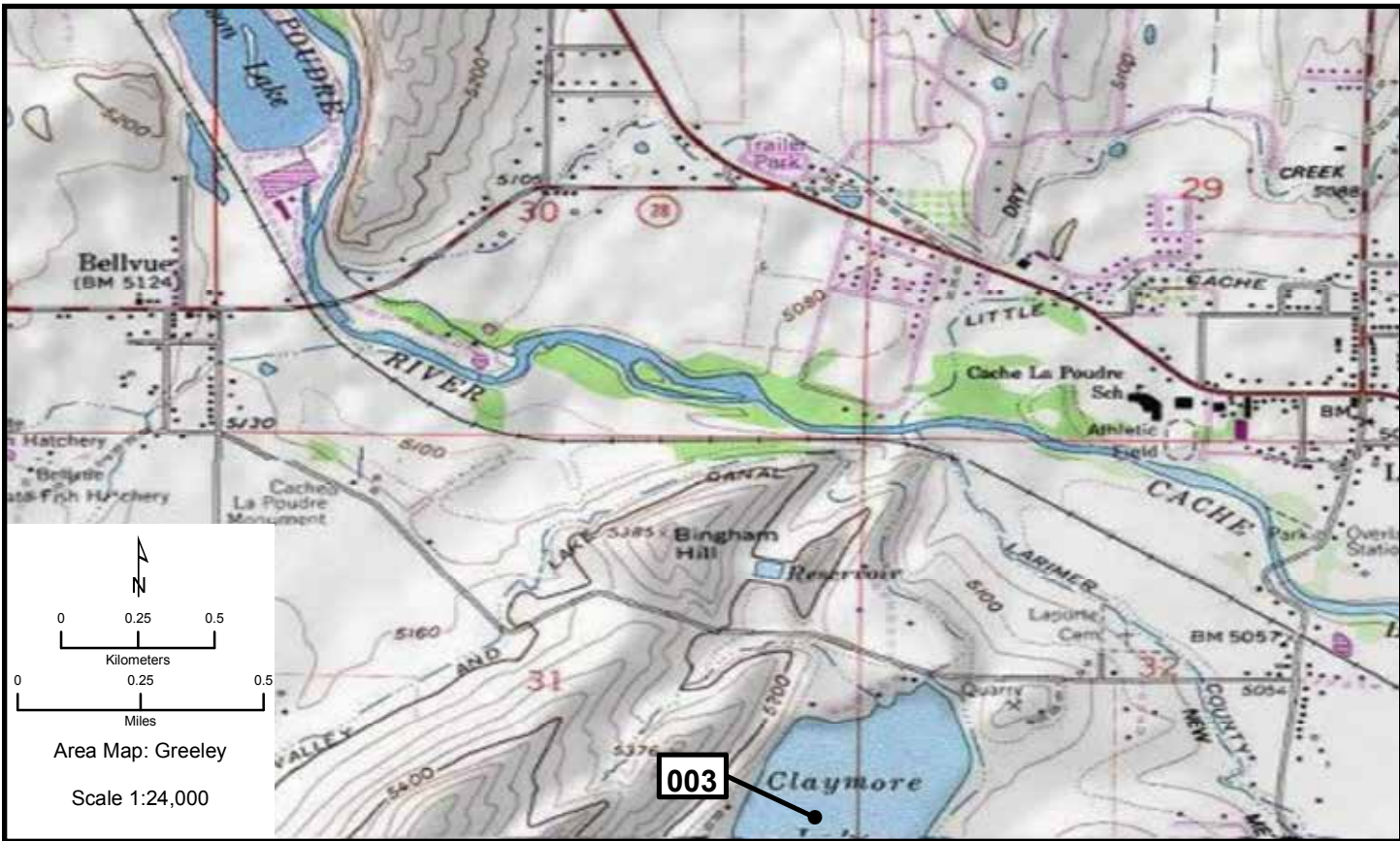
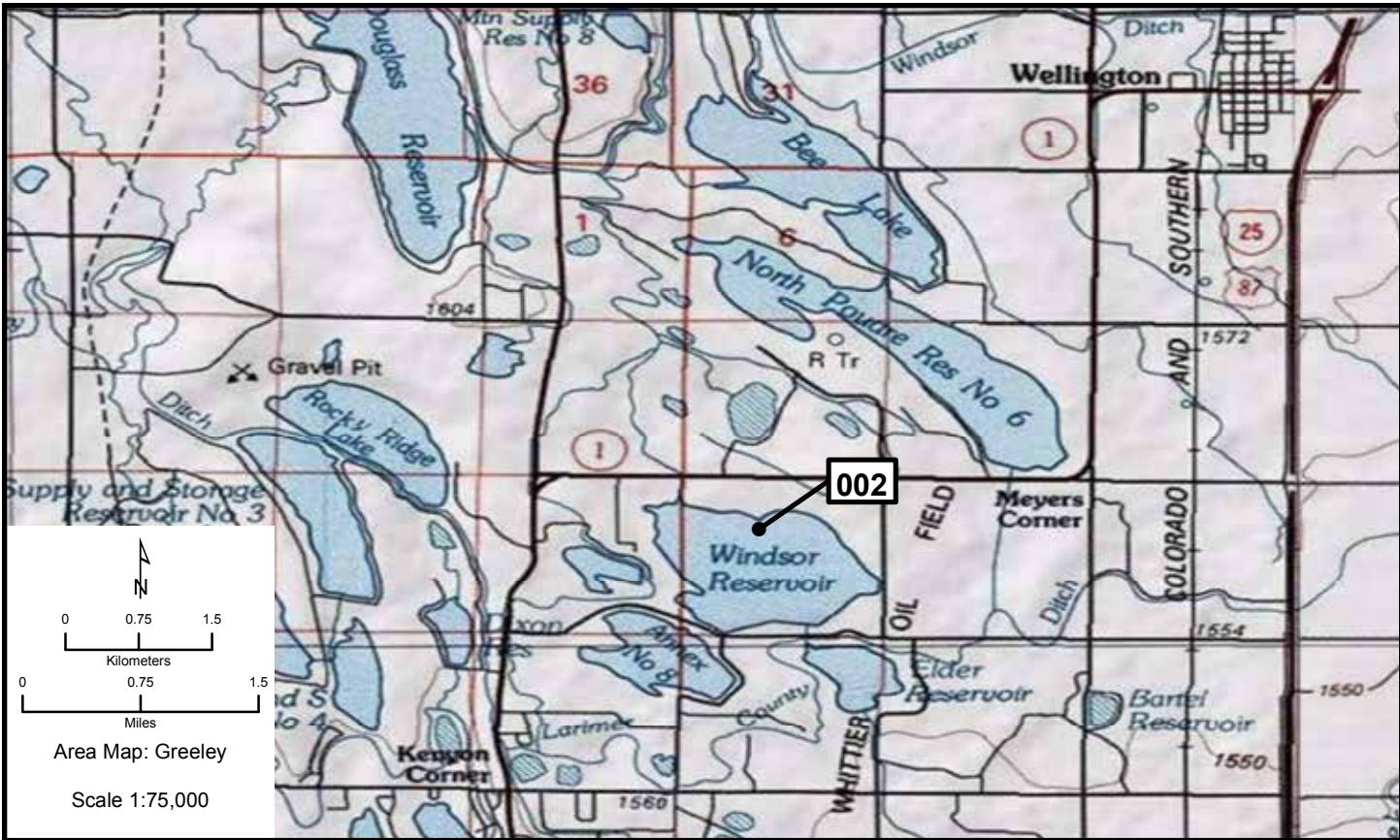
Species	# of Nests	Est. # of Breeding Birds	Actual Bird Count	W	Cnv	Date	ST	T	Observers
Great Blue Heron	4	8		N	2	4/15/2010	O	W	Glabach

Area Map: 40104a1 (Greeley)  
 Site Number: 003  
 BCR 18

Colony Number: 40104a1-003  
 Larimer County, CO

Claymore Lake  
 13N 487000 4495981  
 (NAD83)

Species	# of Nests	Est. # of Breeding Birds	Actual Bird Count	W	Cnv	Date	ST	T	Observers
Black-crowned Night-Heron		2	2	B	L	8/18/2010	O	W	Ecton
Black-crowned Night-Heron		8	8	B	L	8/31/2009	O	W	Ecton



# Greeley 004, 005

Area Map: 40104a1 (Greeley)  
 Site Number: 004  
 BCR 18

Colony Number: 40104a1-004  
 Larimer County, CO

Environmental Learning Center  
 13N 492945 4489733  
 (NAD83)

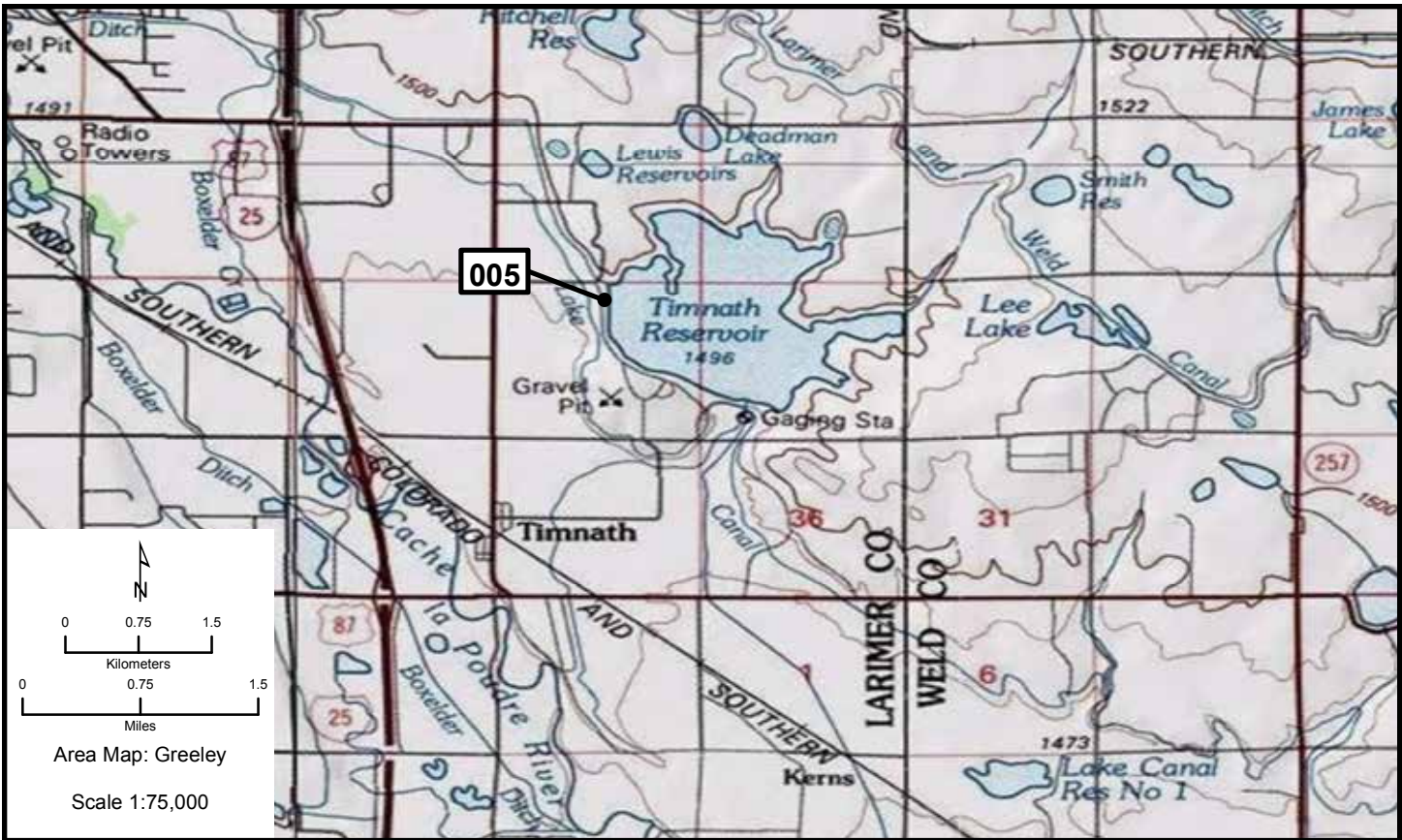
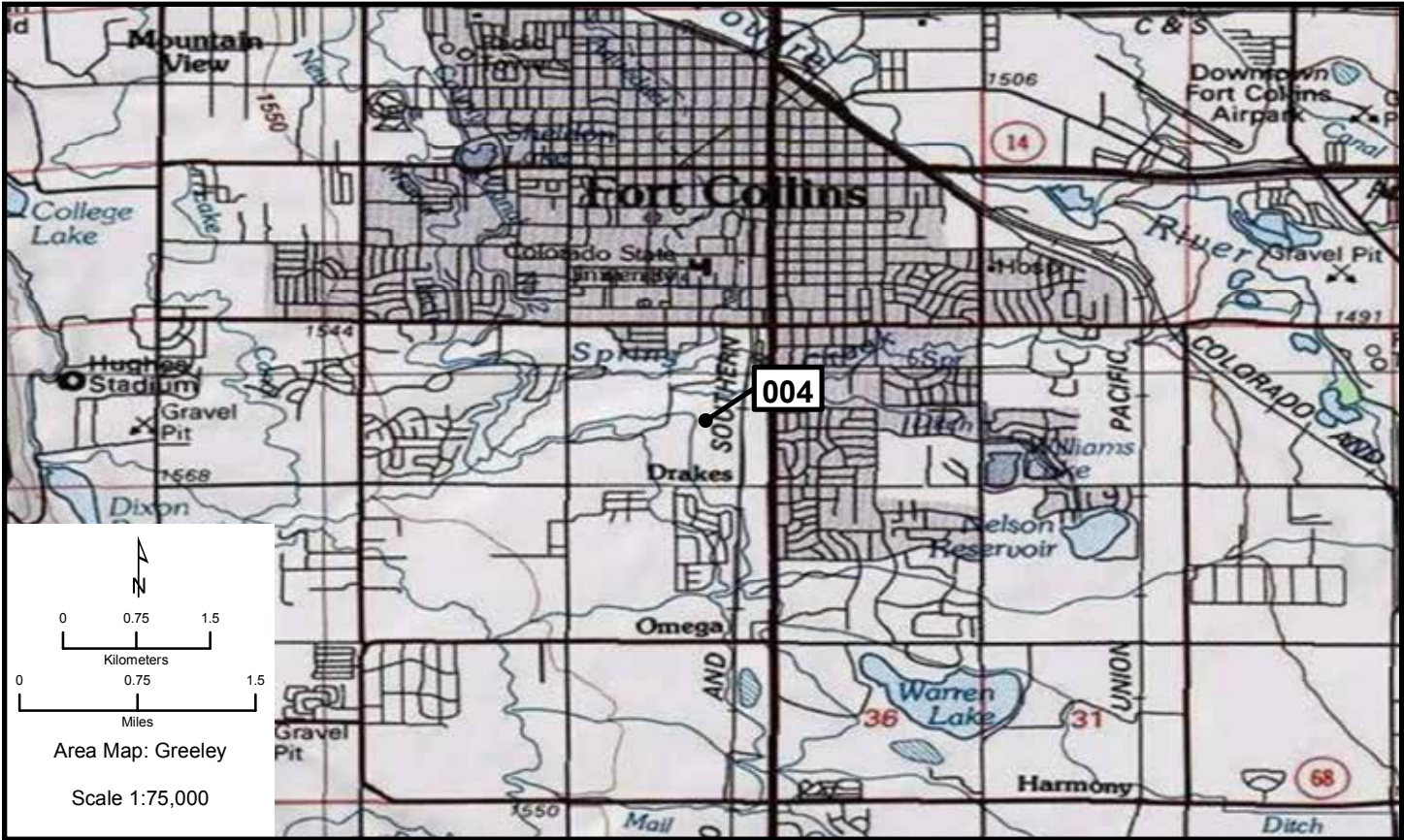
Species	# of Nests	Est. # of Breeding Birds	Actual Bird Count	W	Cnv	Date	ST	T	Observers
Great Blue Heron	17	34	19	N	2	5/9/2009	O	W	Ecton
Great Blue Heron	8	16		N	2	2003	U	U	
Great Blue Heron	4	8		N	2	2002	U	U	

Area Map: 40104a1 (Greeley)  
 Site Number: 005  
 BCR 18

Colony Number: 40104a1-005  
 Larimer County, CO

Timnath Reservoir  
 13N 502360 4488820  
 (NAD83)

Species	# of Nests	Est. # of Breeding Birds	Actual Bird Count	W	Cnv	Date	ST	T	Observers
Western Grebe	2	38	38	B	L	2010	O	W	Maeda
Western Grebe		8	8	B	L	7/6/2009	O	W	Maeda
Double-crested Cormorant		20	20	B	L	2010	O	W	Maeda
Double-crested Cormorant		8	8	B	L	5/16/2009	O	W	Maeda
Double-crested Cormorant	1	2	2	B	L	2001	U	U	





# Greeley 006-008

Area Map: 40104a1 (Greeley)  
 Site Number: 006  
 BCR 18

Colony Number: 40104a1-006  
 Weld County, CO

Poudre Bike Trail  
 13N 519573 4476692  
 (NAD83)

Species	# of Nests	Est. # of Breeding Birds	Actual Bird		W	Cnv	Date	ST	T	Observers
			Count							
Double-crested Cormorant	1	2	1	N	2	5/3/2009	O	W	Lefko	
Great Blue Heron	28	56	38	N	2	5/3/2009	O	W	Lefko	

Area Map: 40104a1 (Greeley)  
 Site Number: 007  
 BCR 18

Colony Number: 40104a1-007  
 Weld County, CO

Glenmere Park Pond  
 13N 525070 4472870  
 (NAD83)

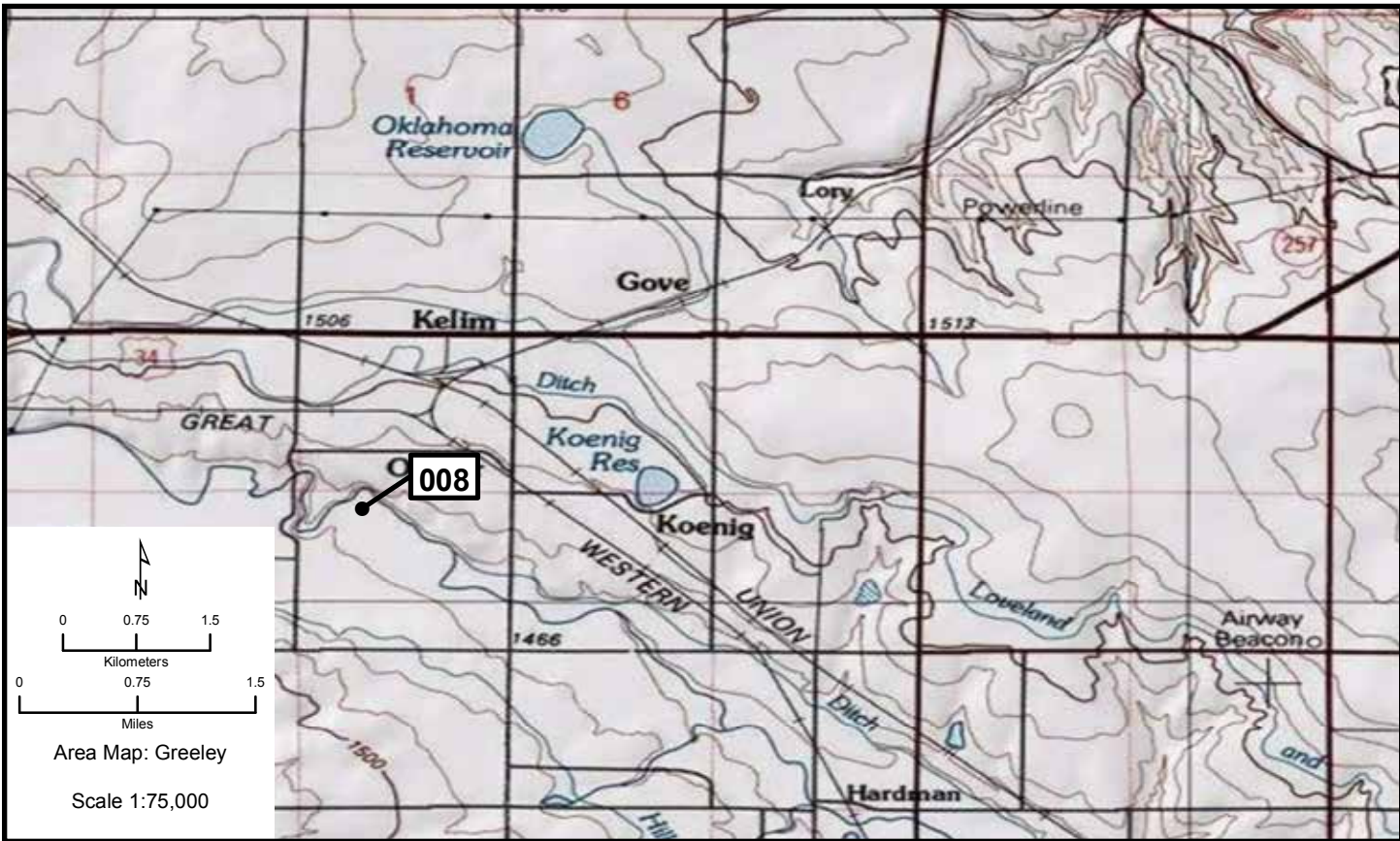
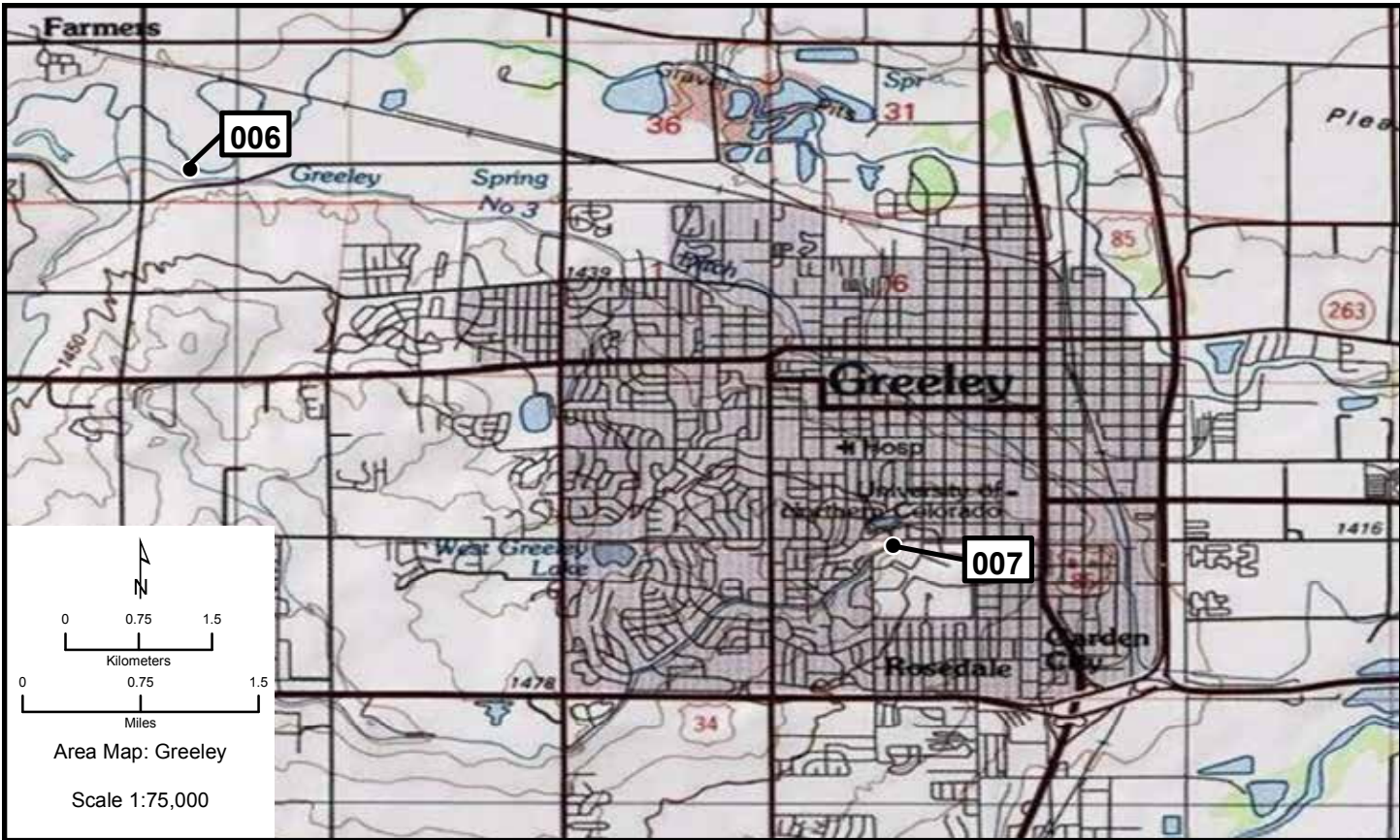
Species	# of Nests	Est. # of Breeding Birds	Actual Bird		W	Cnv	Date	ST	T	Observers
			Count							
Snowy Egret	58	116		N	2	7/4/2010	O	W	Lefko	
Snowy Egret		68	68	B	L	5/3/2009	O	W	Lefko	
Cattle Egret	47	94		N	2	7/4/2010	O	W	Lefko	
Cattle Egret		4	4	B	L	7/27/2009	O	W	Lefko	
Black-crowned Night-Heron	69	138		N	2	7/4/2010	O	W	Lefko	
Black-crowned Night-Heron		115	115	B	L	5/3/2009	O	W	Lefko	
Snowy Egret		100	100	B	L	7/26/2008	O	Y	Lefko	
Cattle Egret	1	2	1	N	2	7/26/2008	O	W	Lefko	
Black-crowned Night-Heron	17	34		N	2	2003	O	W	Kamal	
Black-crowned Night-Heron	14	28		N	2	2002	O	W	Kamal	
Black-crowned Night-Heron	12	24		N	2	2001	O	W	Kamal	
Black-crowned Night-Heron	9	18		N	2	2000	O	W	Kippes	
Black-crowned Night-Heron	7	14		N	2	1998	O	W	Maxfield	

Area Map: 40104a1 (Greeley)  
 Site Number: 008  
 BCR 18

Colony Number: 40104a1-008  
 Larimer County, CO

Big Thompson Ranch  
 13N 503500 4471170  
 (NAD83)

Species	# of Nests	Est. # of Breeding Birds	Actual Bird		W	Cnv	Date	ST	T	Observers
			Count							
Great Blue Heron	85	170		N	2	4/24/2009	O	W	Kogler	
Great Blue Heron	207	414		N	2	2007	O	Y	Miksh	
Great Blue Heron	100	200		N	2	4/11/2005	O	Y		
Great Blue Heron	75	150		N	2	4/6/2004	O	Y		



**Greeley 009, 010**

Area Map: 40104a1 (Greeley)  
 Site Number: 009  
 BCR 18

Colony Number: 40104a1-009  
 Larimer County, CO

Boedecker Lake  
 13N 487420 4470760  
 (NAD83)

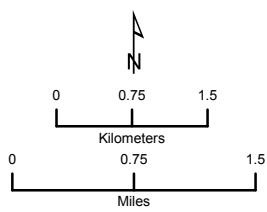
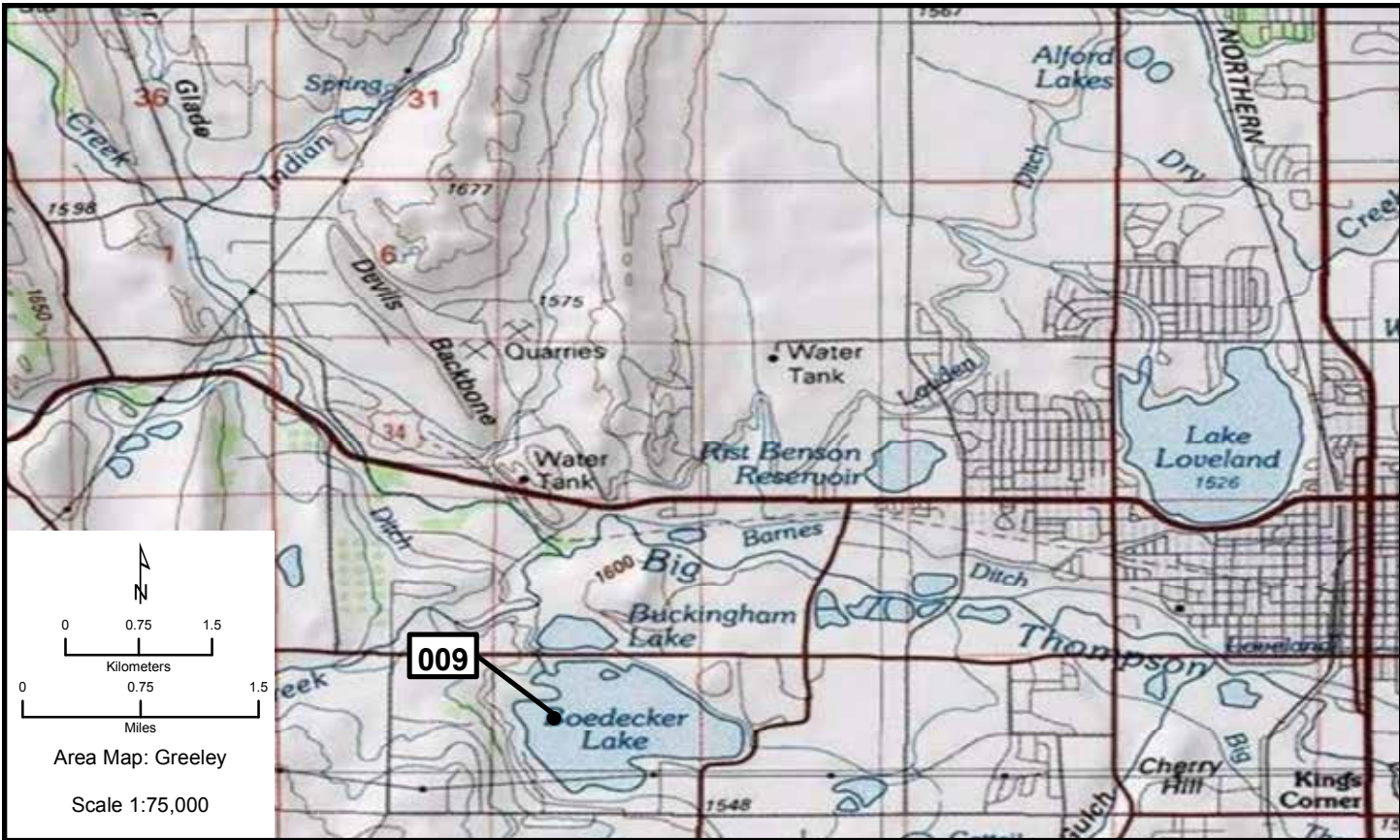
Species	# of Nests	Est. # of Breeding Birds	Actual Bird Count	W	Cnv	Date	ST	T	Observers
Great Blue Heron	15	30		N	2	4/21/2010	O	W	Huwer
Great Blue Heron	4	8		N	2	4/24/2009	O	W	Kogler
Great Blue Heron	1	2		N	2	2000	U	U	

Area Map: 40104a1 (Greeley)  
 Site Number: 010  
 BCR 18

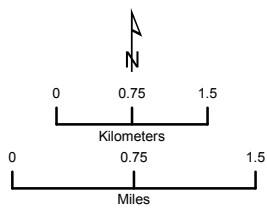
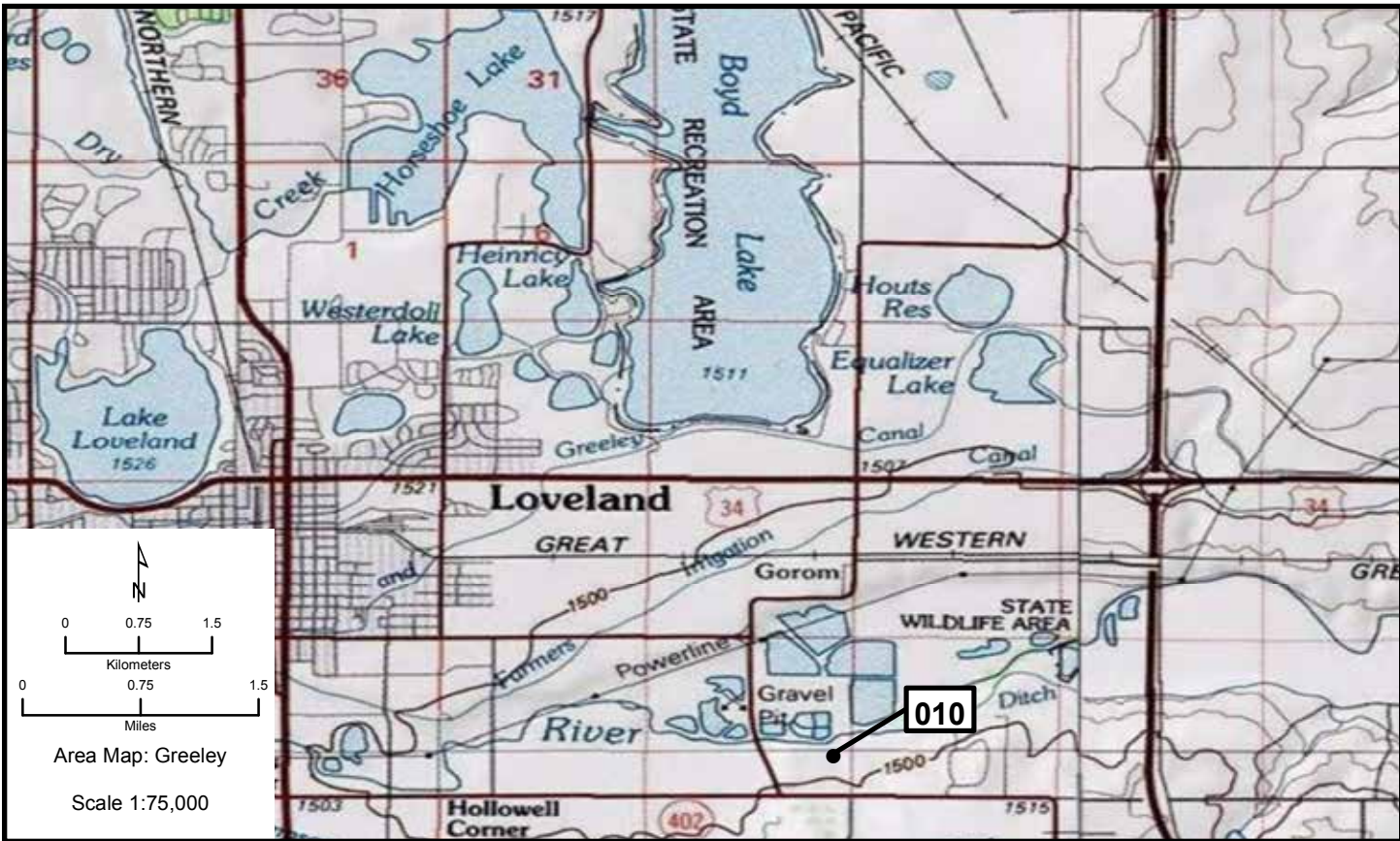
Colony Number: 40104a1-010  
 Larimer County, CO

Big Thompson River  
 13N 498052 4470168  
 (NAD83)

Species	# of Nests	Est. # of Breeding Birds	Actual Bird Count	W	Cnv	Date	ST	T	Observers
Great Blue Heron	28	56		N	2	3/28/2010	O	W	Huwer



Area Map: Greeley  
Scale 1:75,000



Area Map: Greeley  
Scale 1:75,000

# Greeley 011, 012

Area Map: 40104a1 (Greeley)  
 Site Number: 011  
 BCR 18

Colony Number: 40104a1-011  
 Larimer County, CO

Lonetree Res.  
 13N 490105 4465995  
 (NAD83)

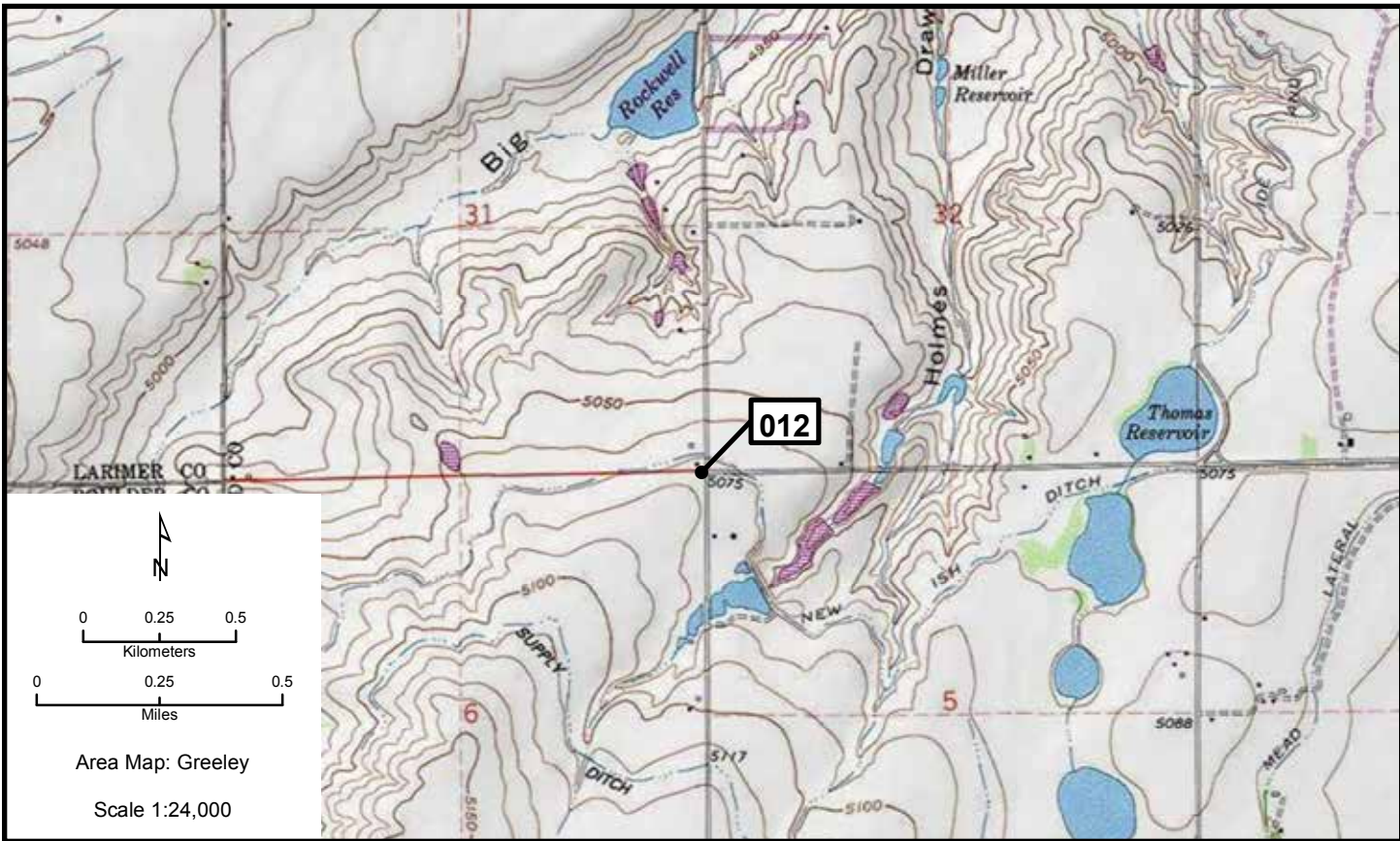
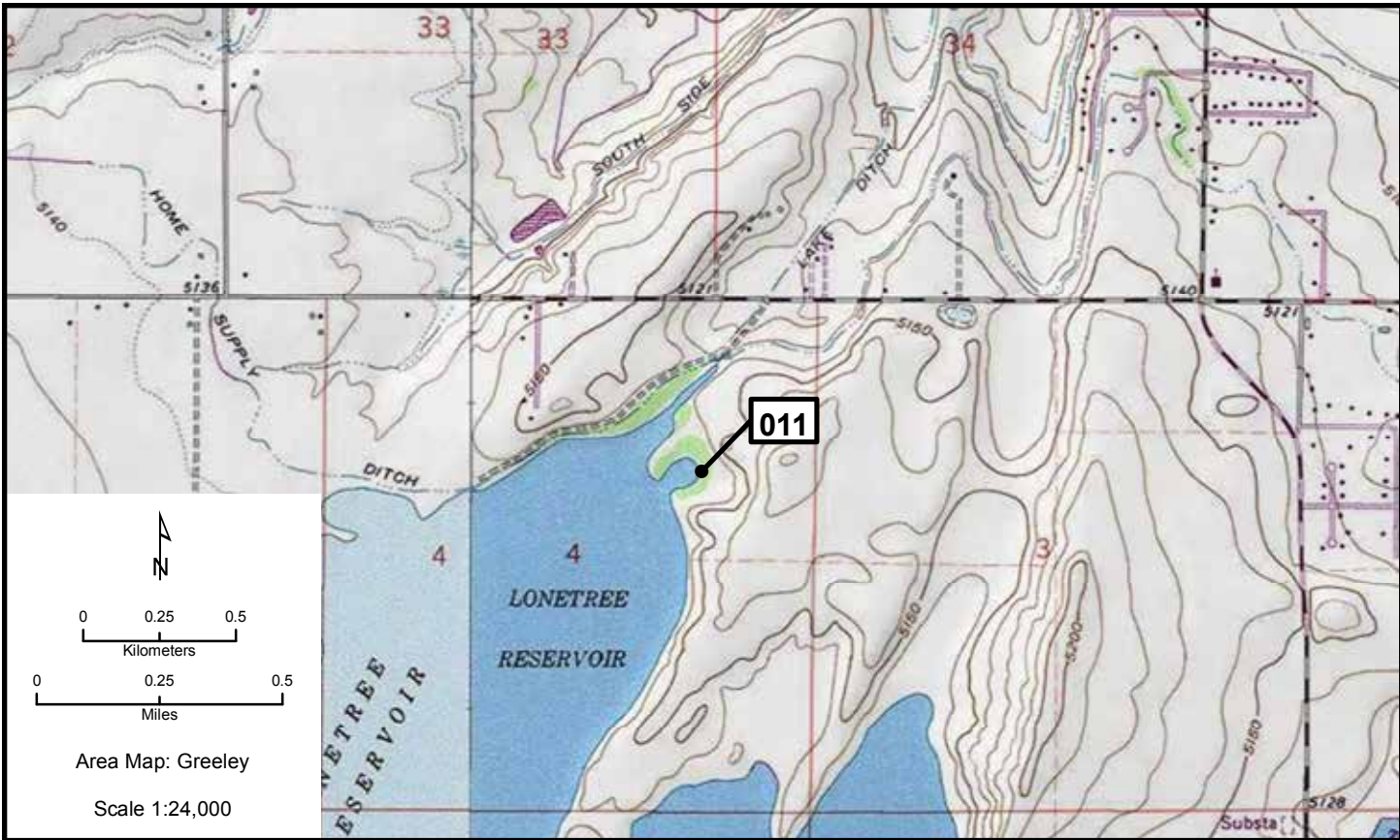
Species	# of Nests	Est. # of Breeding Birds	Actual Bird Count	W	Cnv	Date	ST	T	Observers
Great Blue Heron	59	118		N	2	4/21/2010	O	W	Huwer
Great Blue Heron	83	166		N	2	4/20/2009	O	W	Huwer
Great Blue Heron	50	100		N	2	2005	U	U	
Great Blue Heron	50	100		N	2	2004	U	U	
Great Blue Heron	50	100		N	2	2003	U	U	
Great Blue Heron	50	100		N	2	2002	U	U	
Great Blue Heron	8	16		N	2	2001	U	U	
Great Blue Heron	1	2		N	2	2000	U	U	

Area Map: 40104a1 (Greeley)  
 Site Number: 012  
 BCR 18

Colony Number: 40104a1-012  
 Weld County, CO

Berthoud: CR 3 and CR 38  
 13N 496889 4456839  
 (NAD83)

Species	# of Nests	Est. # of Breeding Birds	Actual Bird Count	W	Cnv	Date	ST	T	Observers
Great Blue Heron	7	14		N	2	4/27/2010	O	W	Takamine



# Greeley 013-015

Area Map: 40104a1 (Greeley)  
 Site Number: 013  
 BCR 18

Colony Number: 40104a1-013  
 Boulder County, CO

Ish Reservoir  
 13N 492097 4456271  
 (NAD83)

Species	# of Nests	Est. # of Breeding Birds	Actual Bird Count	W	Cnv	Date	ST	T	Observers
Western Grebe		30	30	B	L	7/30/2010	O	W	Floyd

Area Map: 40104a1 (Greeley)  
 Site Number: 014  
 BCR 18

Colony Number: 40104a1-014  
 Boulder County, CO

Highland Res. #2: Yellowstone Road  
 13N 487362 4455534  
 (NAD83)

Species	# of Nests	Est. # of Breeding Birds	Actual Bird Count	W	Cnv	Date	ST	T	Observers
Great Blue Heron	3	6	3	N	2	4/30/2009	O	W	George
Great Blue Heron	24	48		N	2	2004	U	U	
Great Blue Heron	14	28		N	2	2003	U	U	

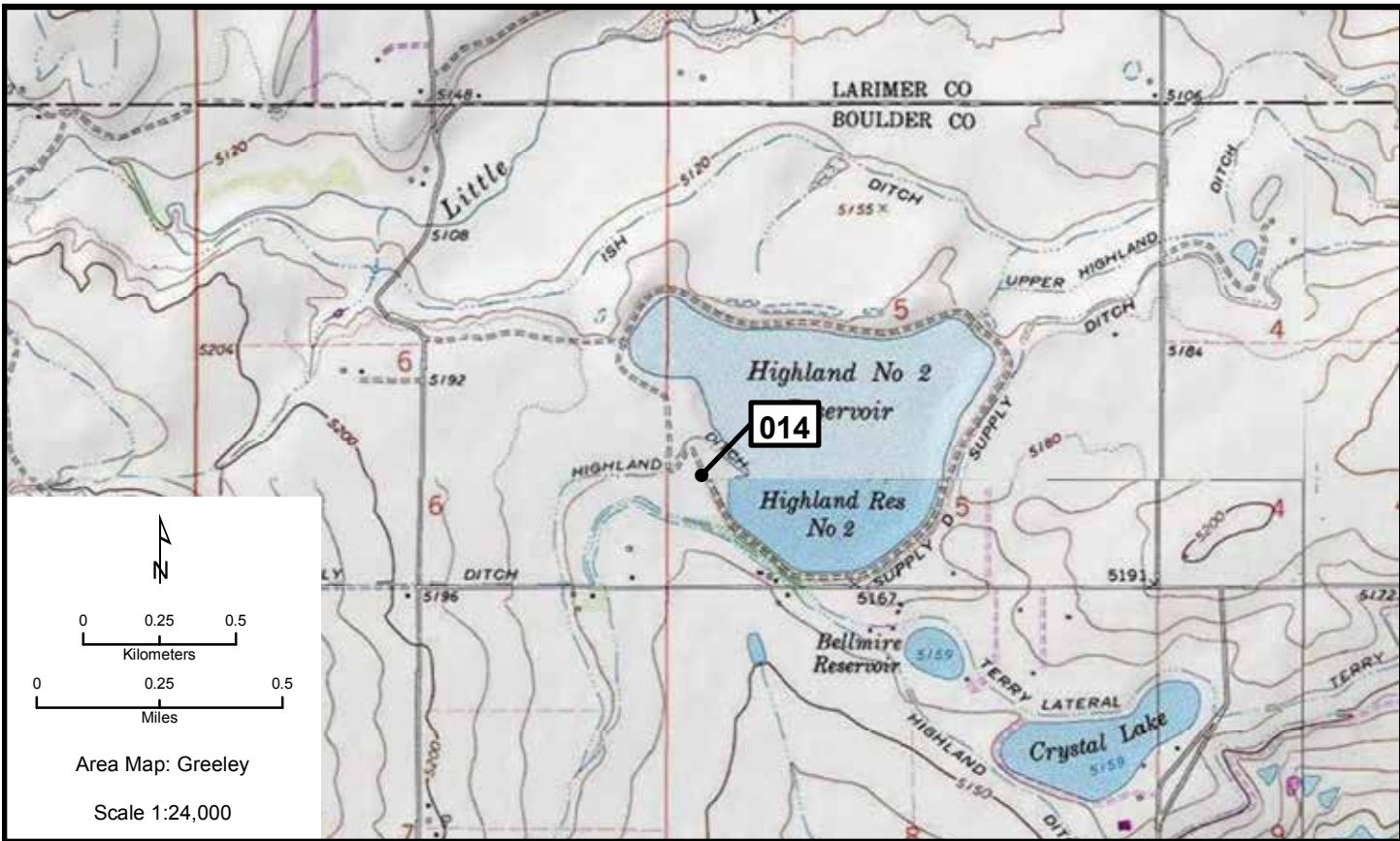
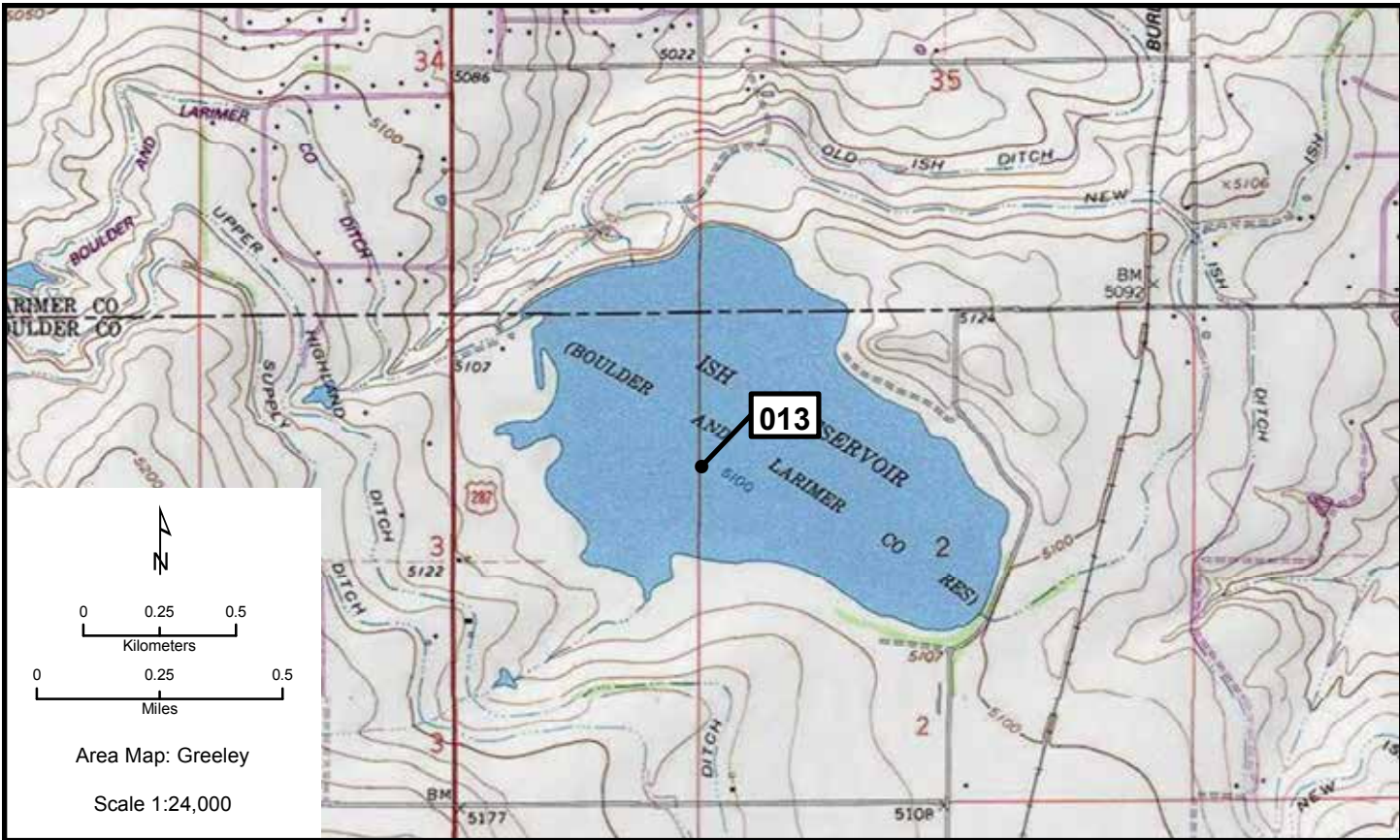
Area Map: 40104a1 (Greeley)  
 Site Number: 015  
 BCR 18

Colony Number: 40104a1-015  
 Weld County, CO

Highland Lake: Mead  
 13N 498535 4455069  
 (NAD83)

Species	# of Nests	Est. # of Breeding Birds	Actual Bird Count	W	Cnv	Date	ST	T	Observers
Western Grebe	1	2	2	N	2	2010	O	W	Smith
Western Grebe		2	2	B	L	5/25/2009	O	W	Smith
Double-crested Cormorant		2	2	B	L	5/25/2009	O	W	Smith

*Greeley 015 site map located on page Colorado 66.*





# Greeley 016, 017

Area Map: 40104a1 (Greeley)  
 Site Number: 016  
 BCR 18

Colony Number: 40104a1-016  
 Weld County, CO

Milton Reservoir: Crazy Horse Point  
 13N 529572 4453091  
 (NAD83)

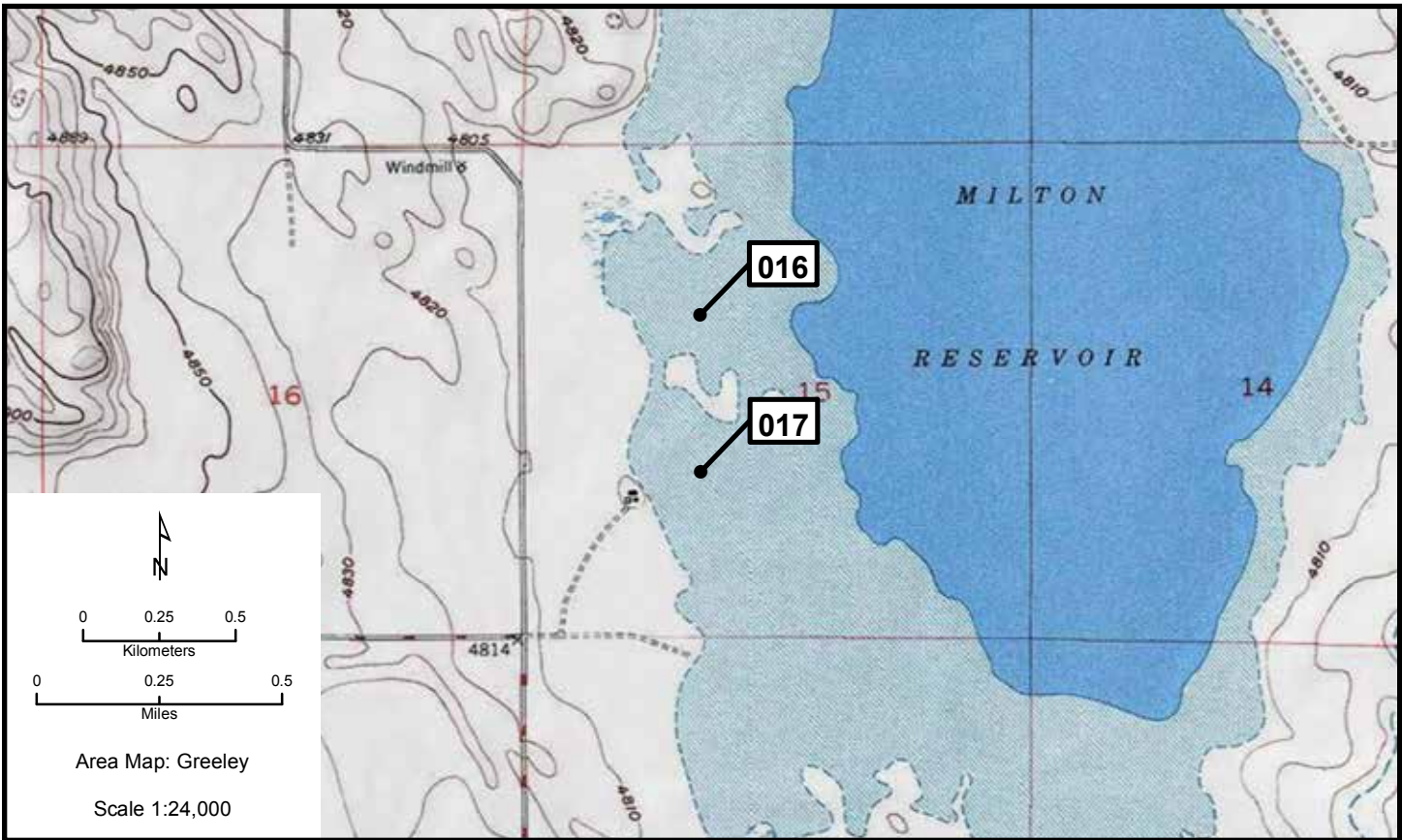
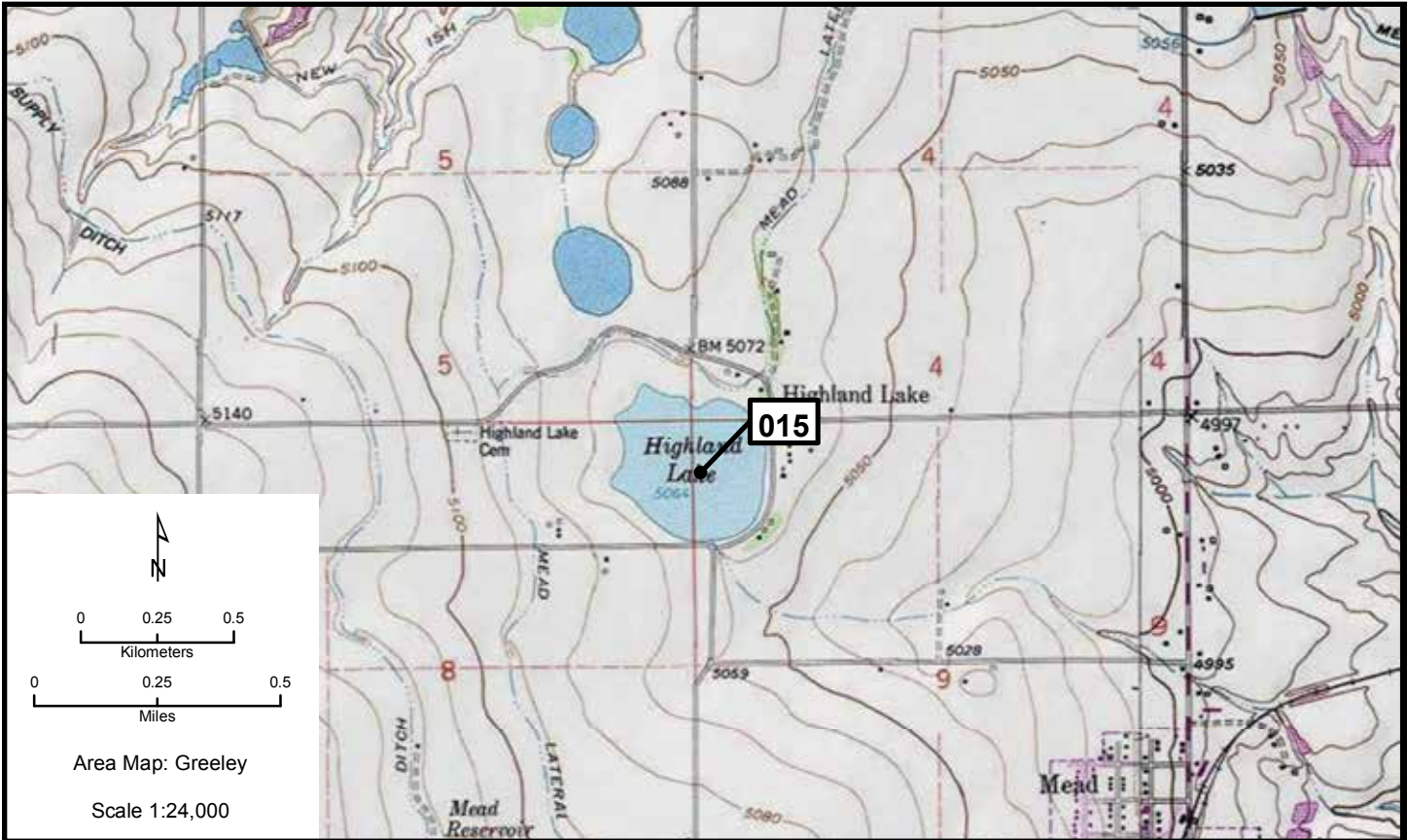
Species	# of Nests	Est. # of Breeding Birds	Actual Bird Count	W	Cnv	Date	ST	T	Observers
Double-crested Cormorant	15	30	15	N	2	4/17/2010	O	W	Olson
Double-crested Cormorant	10	40	40	B	L	4/25/2009	O	W	Olson
Great Blue Heron	16	32	24	N	2	4/17/2010	O	W	Olson
Great Blue Heron	40	80	60	N	2	4/25/2009	O	W	Olson
Black-crowned Night-Heron	10	20	12	N	2	4/25/2009	O	W	Olson
Double-crested Cormorant	48	96	75	N	2	4/28/2002	U	U	
Double-crested Cormorant	24	60	60	B	L	4/13/2001	U	U	
Double-crested Cormorant	107	214		N	2	4/22/2000	U	U	
Great Blue Heron	7	14		N	2	4/27/2005	U	U	
Great Blue Heron	11	22		N	2	4/20/2004	U	U	
Great Blue Heron	12	24	20	N	2	4/28/2002	U	U	
Great Blue Heron	5	10		N	2	2000	U	U	
Great Blue Heron	5	10		N	2	1999	U	U	
Great Blue Heron	31	62		N	2	1981	U	U	
Great Blue Heron	5	10		N	2	1978	U	U	Graul/Miller
Black-crowned Night-Heron	3	6	4	N	2	4/28/2002	U	U	
Black-crowned Night-Heron	7	14		N	2	2000	U	U	
Black-crowned Night-Heron	30	60		N	2	1981	U	U	Colonial Bird Register

Area Map: 40104a1 (Greeley)  
 Site Number: 017  
 BCR 18

Colony Number: 40104a1-017  
 Weld County, CO

Milton Reservoir: Rookery Point  
 13N 529574 4452576  
 (NAD83)

Species	# of Nests	Est. # of Breeding Birds	Actual Bird Count	W	Cnv	Date	ST	T	Observers
American White Pelican		800	800	B	L	4/17/2010	O	W	Olson
Double-crested Cormorant	484	968		N	2	4/17/2010	O	W	Olson
Double-crested Cormorant	385	770	600	N	2	4/25/2009	O	W	Olson
Great Blue Heron	71	142		N	2	4/17/2010	O	W	Olson
Great Blue Heron	60	120	100	N	2	4/25/2009	O	W	Olson
Great Egret	4	8	8	N	2	4/25/2009	O	W	Olson
Black-crowned Night-Heron	9	20	20	B	L	4/25/2009	O	W	Olson
Double-crested Cormorant				N		2008	U	X	
Double-crested Cormorant	250	500	300	N	2	4/27/2005	U	U	
Double-crested Cormorant	233	466		N	2	4/20/2004	U	U	
Double-crested Cormorant	189	378	300	N	2	4/18/2003	U	U	
Double-crested Cormorant	186	372	200	N	2	4/28/2002	U	U	
Double-crested Cormorant	100	200		N	2	4/13/2001	U	U	
Double-crested Cormorant	198	396		N	2	4/22/2000	U	U	
Great Blue Heron				N		2008	U	X	
Great Blue Heron	130	260	150	N	2	4/20/2004	U	U	
Great Blue Heron	9	18		N	2	4/27/2005	U	U	
Great Blue Heron	97	194	150	N	2	4/20/2003	U	U	
Great Blue Heron	60	120	109	N	2	4/28/2002	U	U	
Great Blue Heron	59	118		N	2	2001	U	U	
Great Blue Heron	138	276		N	2	2000	U	U	
Great Blue Heron	3	6		N	2	1999	U	U	
Great Blue Heron	31	62		N	2	1981	U	U	Graul/Miller
Great Blue Heron	5	10		N	2	1978	U	U	Graul/Miller
Great Egret	1	2		N	2	4/28/2002	U	U	
Snowy Egret	1	2		N	2	4/28/2002	U	U	
Black-crowned Night-Heron				N		2008	U	X	



# Greeley 017-021

Greeley 017 continued.

Black-crowned Night-Heron	10	20		N	2	4/27/2005	U	U	
Black-crowned Night-Heron	12	24		N	2	4/28/2004	U	U	
Black-crowned Night-Heron	12	26	26	B	L	4/28/2002	U	U	

Area Map: 40104a1 (Greeley)  
Site Number: 018  
BCR 18

Colony Number: 40104a1-018  
Boulder County, CO

Lyons-Hygiene: 61st St. Bridge  
13N 482452 4449506  
(NAD83)

Species	# of Nests	Est. # of Breeding Birds	Actual Bird Count	W	Cnv	Date	ST	T	Observers
Great Blue Heron	43	86		N	2	4/25/2010	O	W	George
Great Blue Heron	41	82		N	2	4/30/2009	O	W	George
Great Blue Heron	3	6		N	2	2005	U	U	

Area Map: 40104a1 (Greeley)  
Site Number: 019  
BCR 18

Colony Number: 40104a1-019  
Boulder County, CO

Lyons-Hygiene: Hygiene Road  
13N 482822 4449035  
(NAD83)

Species	# of Nests	Est. # of Breeding Birds	Actual Bird Count	W	Cnv	Date	ST	T	Observers
Great Blue Heron	5	10		N	2	4/24/2010	O	W	George
Great Blue Heron	5	10	5	N	2	4/30/2009	O	W	George
Great Blue Heron	5	10		N	2	2005	U	U	
Great Blue Heron	7	14		N	2	2003	U	U	

Area Map: 40104a1 (Greeley)  
Site Number: 020  
BCR 18

Colony Number: 40104a1-020  
Boulder County, CO

Lyons-Hygiene: Marlatt - Pella Ponds  
13N 484156 4448172  
(NAD83)

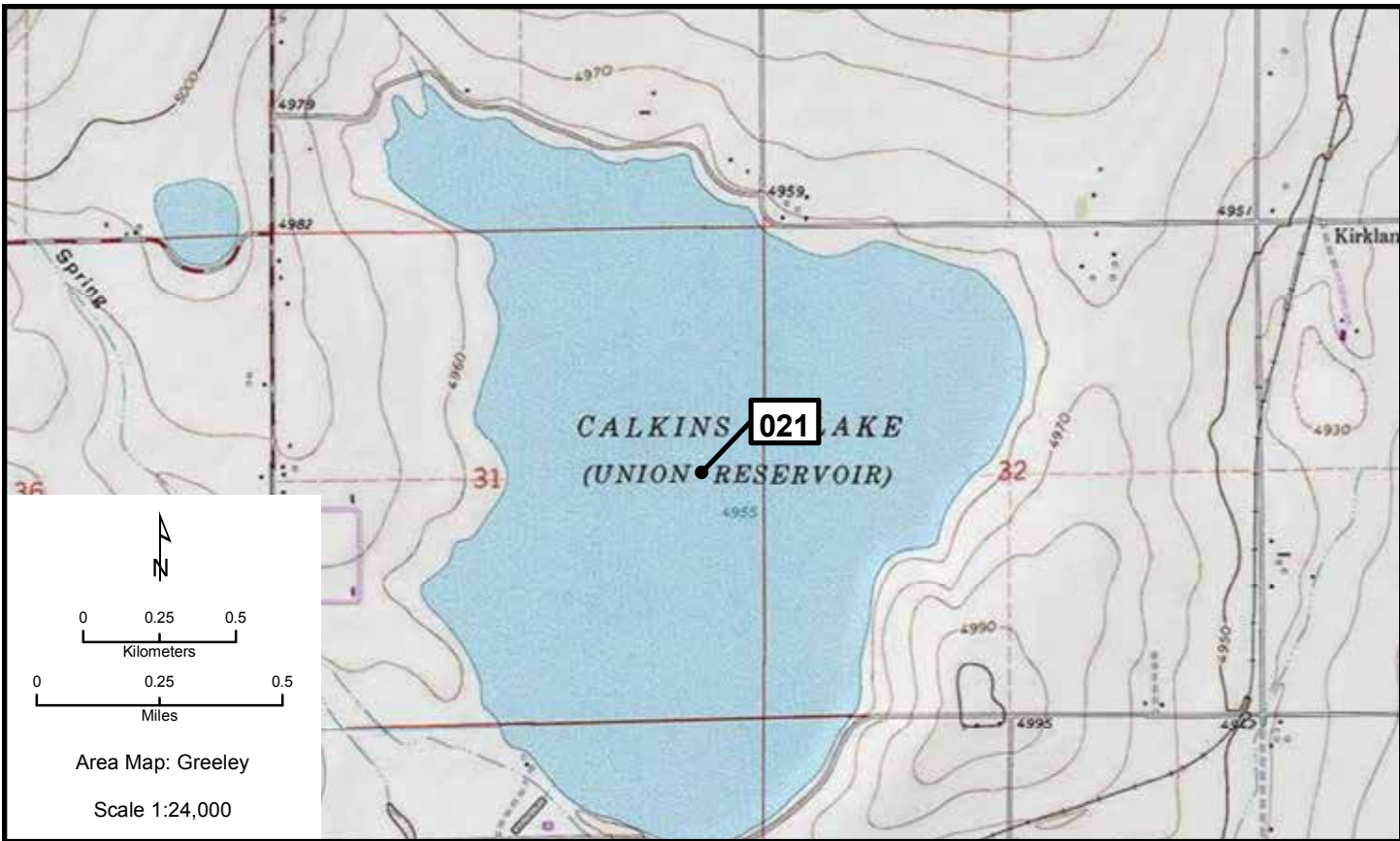
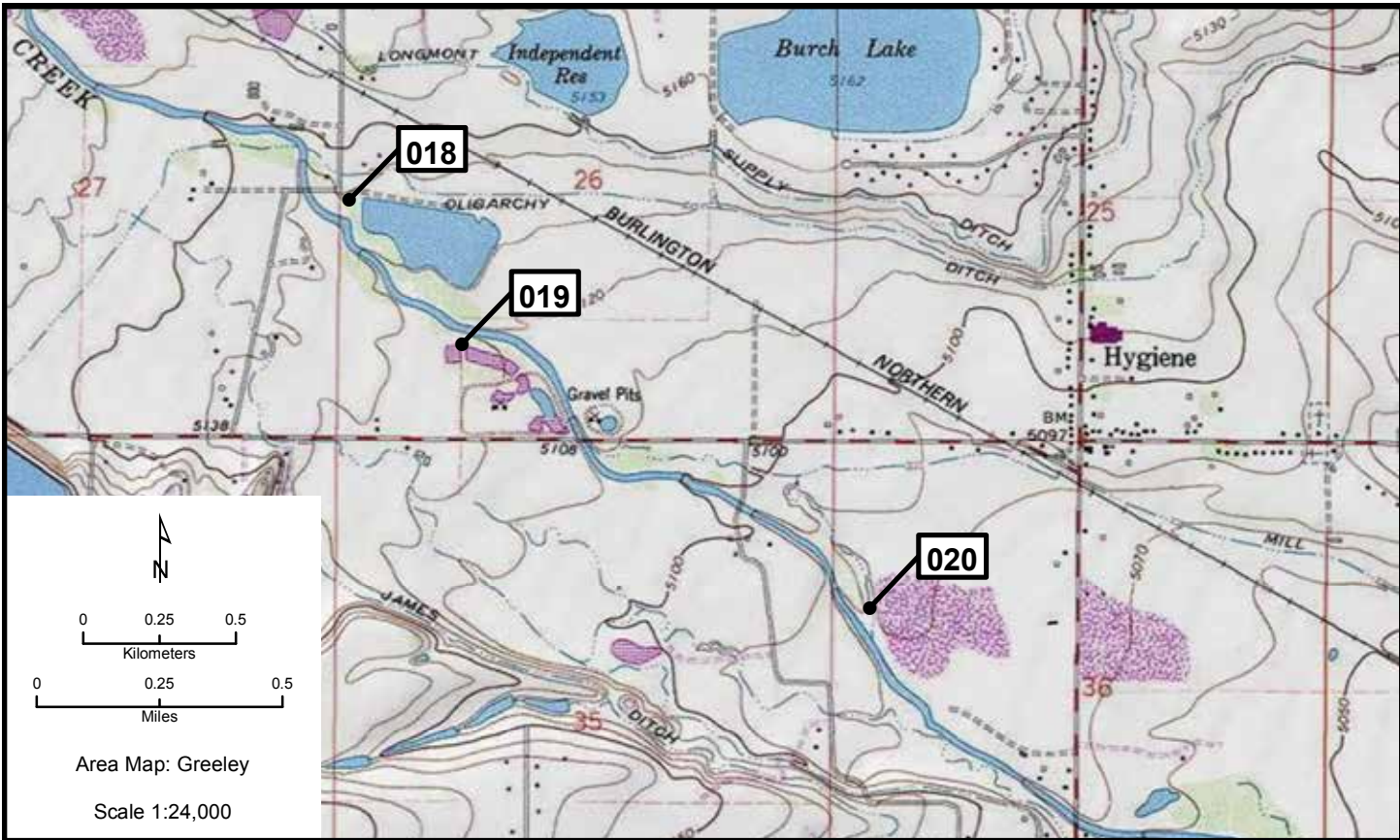
Species	# of Nests	Est. # of Breeding Birds	Actual Bird Count	W	Cnv	Date	ST	T	Observers
Great Blue Heron	7	14		N	2	4/24/2010	O	W	George
Great Blue Heron	4	8	3	N	2	4/30/2009	O	W	George
Great Blue Heron	5	10		N	2	2004	U	U	
Great Blue Heron	2	4		N	2	2003	U	U	

Area Map: 40104a1 (Greeley)  
Site Number: 021  
BCR 18

Colony Number: 40104a1-021  
Weld County, CO

Union Reservoir: Calkins Lake  
13N 496713 4447965  
(NAD83)

Species	# of Nests	Est. # of Breeding Birds	Actual Bird Count	W	Cnv	Date	ST	T	Observers
Western Grebe		146	146	B	L	7/25/2010	O	W	Miller
Clark's Grebe		4	4	B	L	7/25/2010	O	W	Miller



# Greeley 022, 023

Area Map: 40104a1 (Greeley)  
 Site Number: 022  
 BCR 16

Colony Number: 40104a1-022  
 Grand County, CO

Lake Granby: Harvey Island  
 13N 426465 4447280  
 (NAD83)

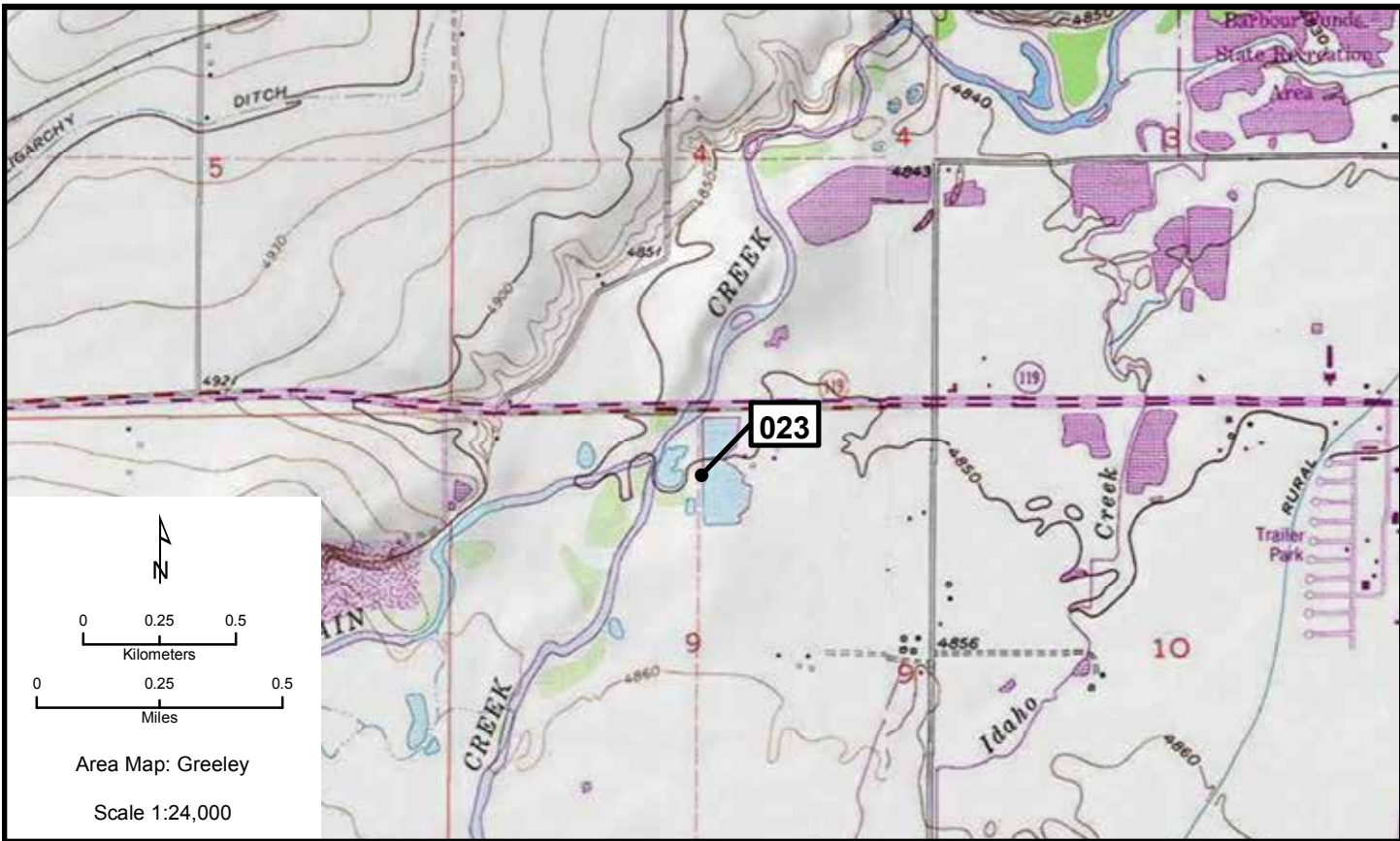
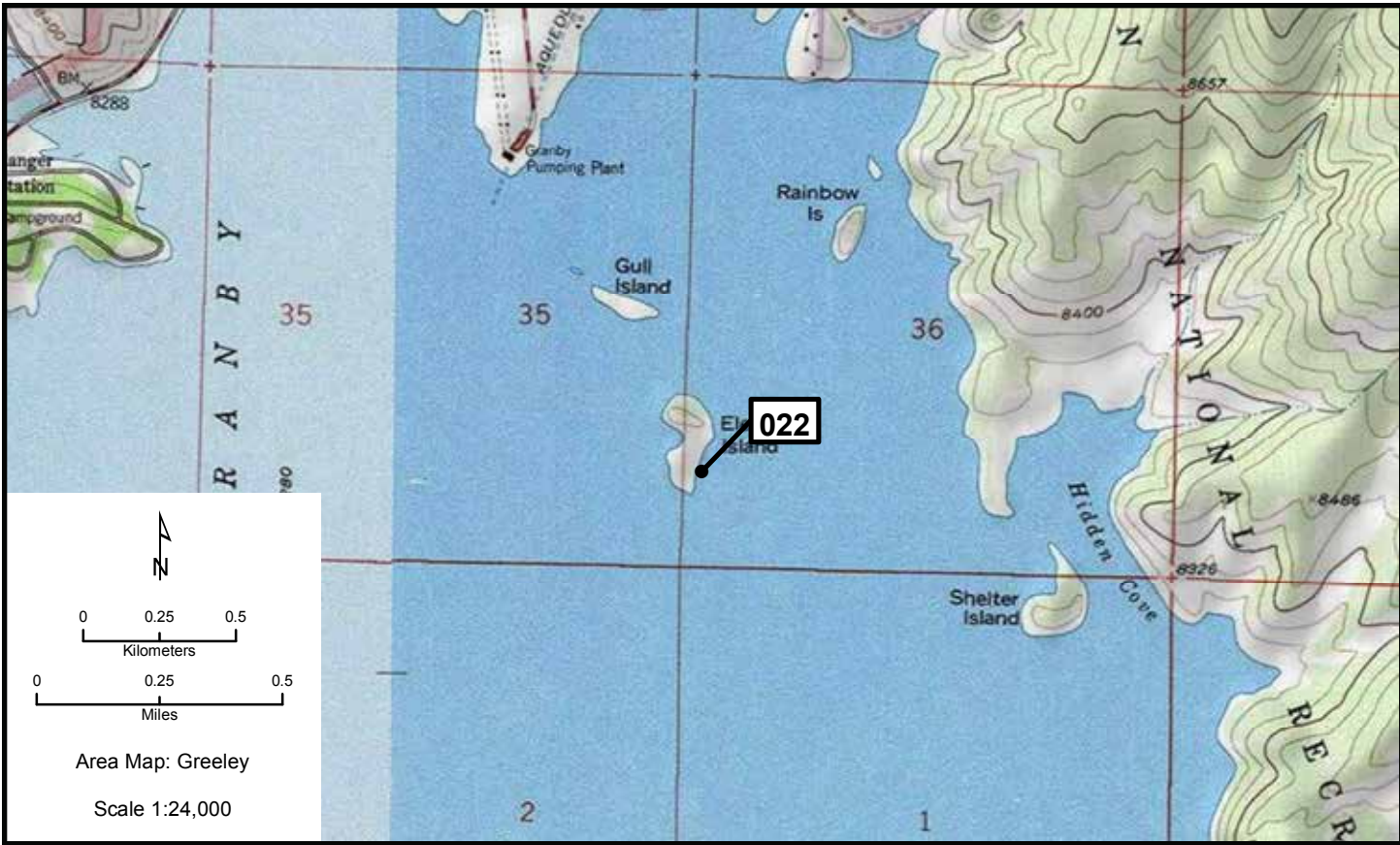
Species	# of Nests	Est. # of Breeding Birds	Actual Bird Count	W	Cnv	Date	ST	T	Observers
Great Blue Heron	27	54	18	N	2	5/28/2010	O	W	McCormick
Great Blue Heron	27	54	14	N	2	7/15/2009	O	W	McCormick

Area Map: 40104a1 (Greeley)  
 Site Number: 023  
 BCR 18

Colony Number: 40104a1-023  
 Weld County, CO

St. Vrain State Park  
 13N 499360 4445355  
 (NAD83)

Species	# of Nests	Est. # of Breeding Birds	Actual Bird Count	W	Cnv	Date	ST	T	Observers
Great Blue Heron	106	212		N	2	4/26/2010	O	W	George
Great Blue Heron	144	288	144	N	2	4/24/2009	O	W	George
Black-crowned Night-Heron	1	2		N	2	4/26/2010	O	W	George
Black-crowned Night-Heron	2	4	4	N	2	4/24/2009	O	W	George
Great Blue Heron	136	272		N	2	2003	U	U	
Great Blue Heron	112	224		N	2	2002	U	U	
Great Blue Heron	103	206		N	2	2001	U	U	
Great Blue Heron	40	80		N	2	2000	U	U	
Great Blue Heron	31	62		N	2	1999	U	U	
Great Egret	2	36		N	2	2005	U	U	
Great Egret	22	44		N	2	2004	U	U	
Great Egret	11	22		N	2	2003	U	U	
Great Egret	14	28		N	2	2002	U	U	
Great Egret	6	12		N	2	2001	U	U	
Great Egret	1	2		N	2	2000	U	U	
Black-crowned Night-Heron	9	18		N	2	2003	U	U	
Black-crowned Night-Heron	12	24		N	2	2002	U	U	
Black-crowned Night-Heron	3	6		N	2	2000	U	U	



# Greeley 024, 025

Area Map: 40104a1 (Greeley)  
 Site Number: 024  
 BCR 18

Colony Number: 40104a1-024  
 Weld County, CO

Boulder Creek: Weld 6.5  
 13N 495835 4439434  
 (NAD83)

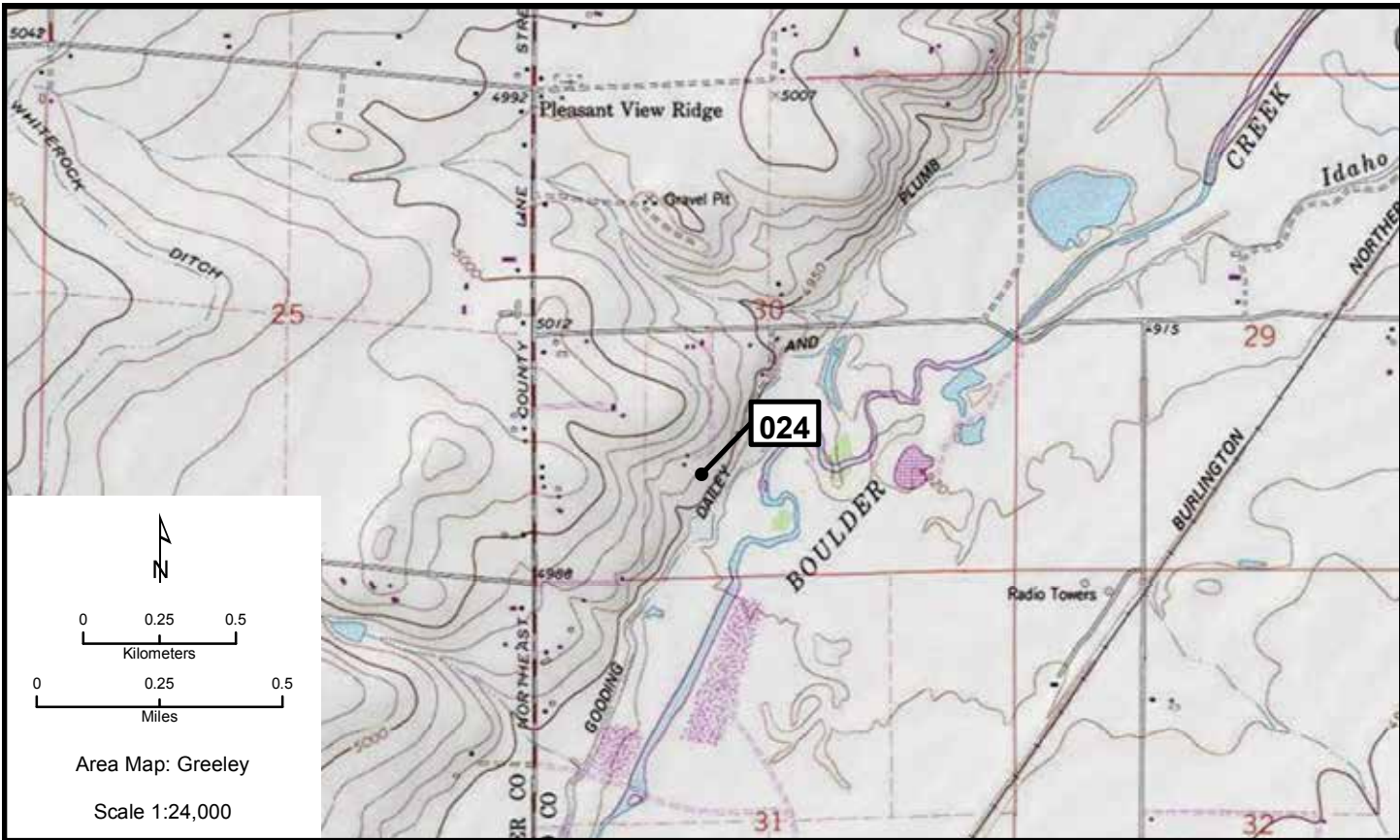
Species	# of Nests	Est. # of Breeding Birds	Actual Bird Count	W	Cnv	Date	ST	T	Observers
Great Blue Heron	43	86		N	2	4/26/2010	O	W	George
Great Blue Heron	46	92	46	N	2	4/24/2009	O	W	George
Great Blue Heron						2008	U	P	District Wildlife Manager

Area Map: 40104a1 (Greeley)  
 Site Number: 025  
 BCR 18

Colony Number: 40104a1-025  
 Boulder County, CO

Panama Reservoir  
 13N 492800 4437659  
 (NAD83)

Species	# of Nests	Est. # of Breeding Birds	Actual Bird Count	W	Cnv	Date	ST	T	Observers
Great Blue Heron	8	16		N	2	5/18/2010	O	W	Hopton
Great Blue Heron	4	8		N	2	1999	U	U	





**Greeley 026, 027**

Area Map: 40104a1 (Greeley)  
 Site Number: 026  
 BCR 18

Colony Number: 40104a1-026  
 Boulder County, CO

Boulder Creek: N 95th-US 287  
 13N 490592 4433723  
 (NAD83)

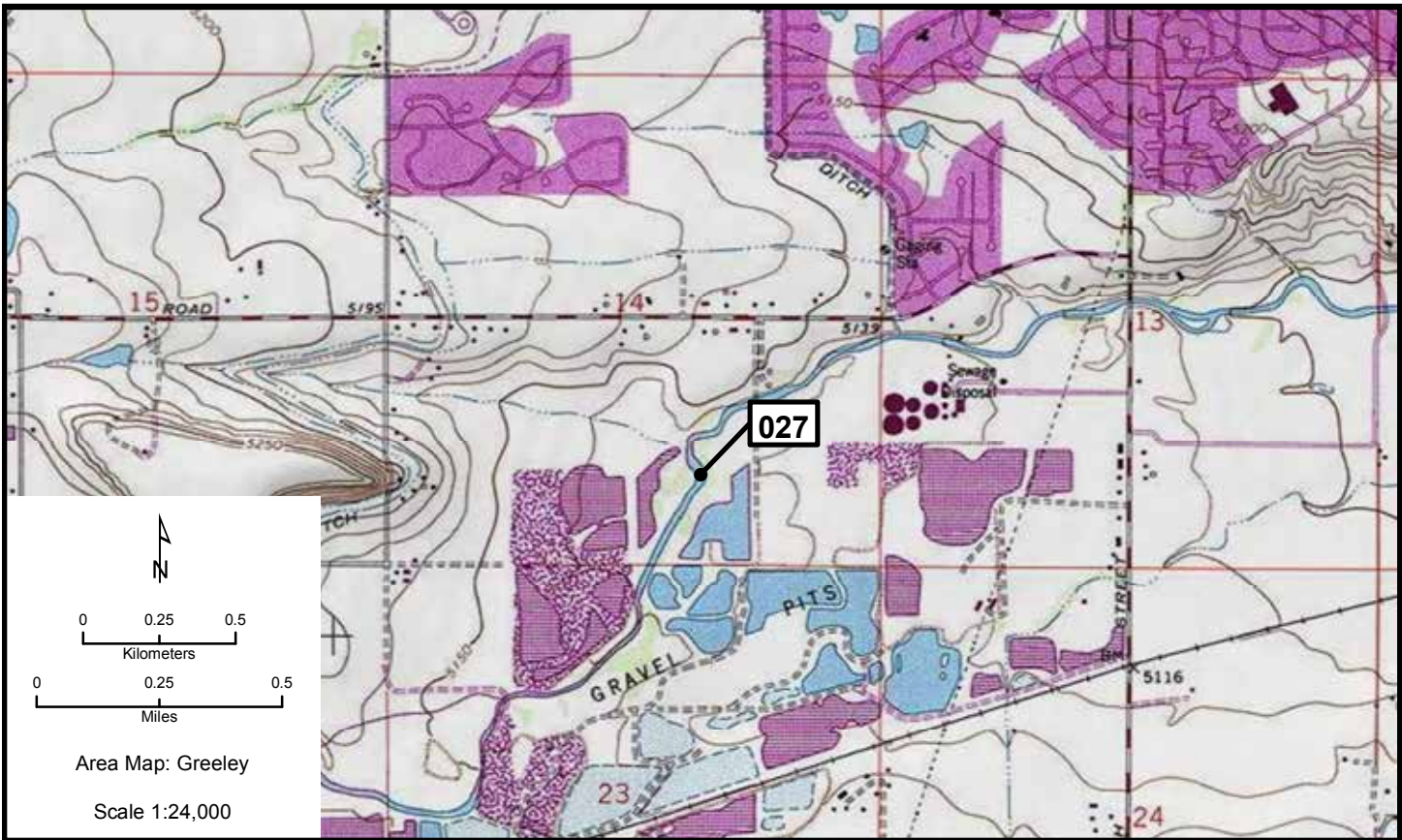
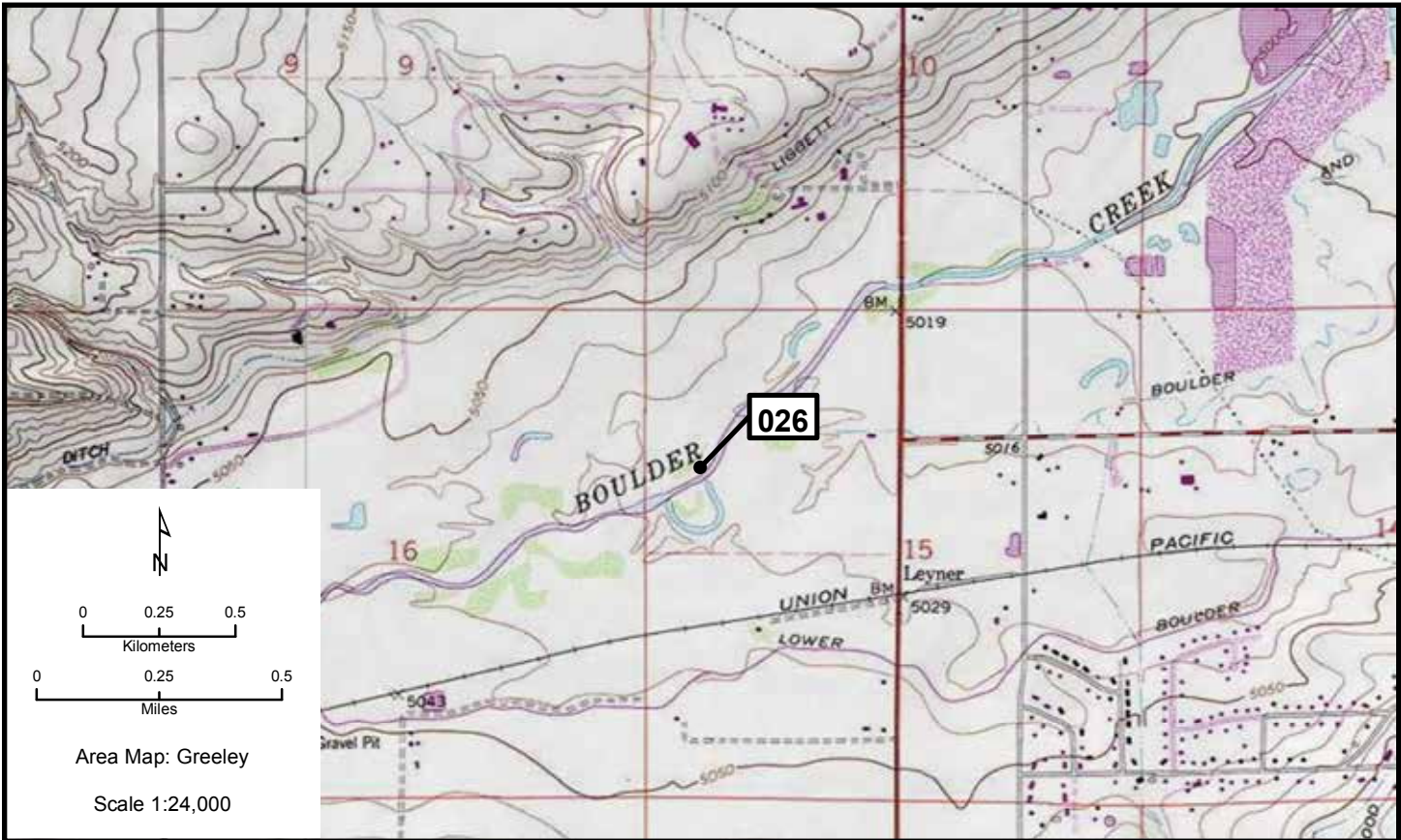
Species	# of Nests	Est. # of Breeding Birds	Actual Bird Count	W	Cnv	Date	ST	T	Observers
Great Blue Heron	4	8		N	2	4/26/2010	O	W	George

Area Map: 40104a1 (Greeley)  
 Site Number: 027  
 BCR 18

Colony Number: 40104a1-027  
 Boulder County, CO

Walden Ponds  
 13N 483388 4432933  
 (NAD83)

Species	# of Nests	Est. # of Breeding Birds	Actual Bird Count	W	Cnv	Date	ST	T	Observers
Great Blue Heron	7	14	7	N	2	4/24/2010	O	W	Cannon
Great Blue Heron	4	8		N	2	3/29/2009	O	W	Takamine



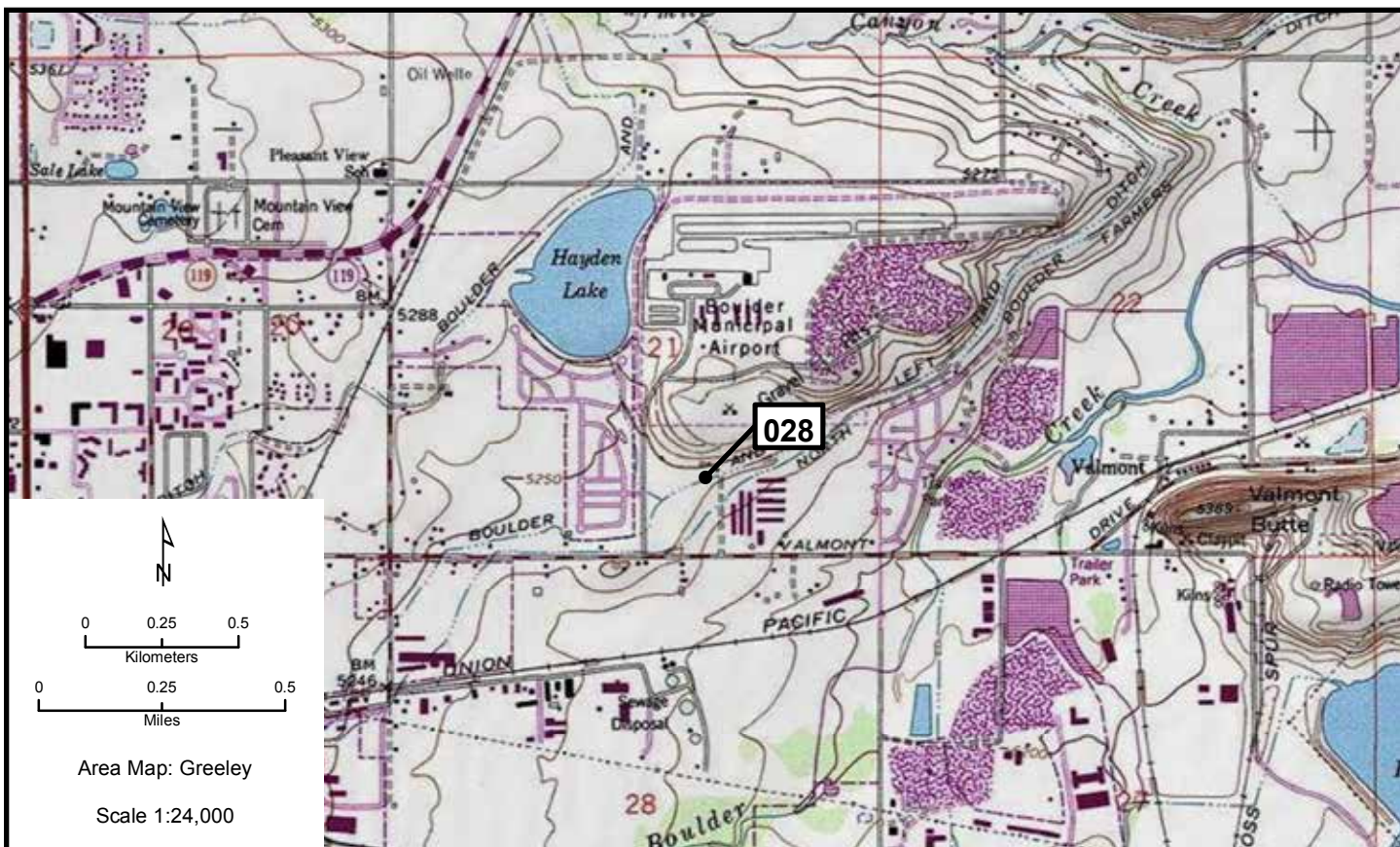
# Greeley 028

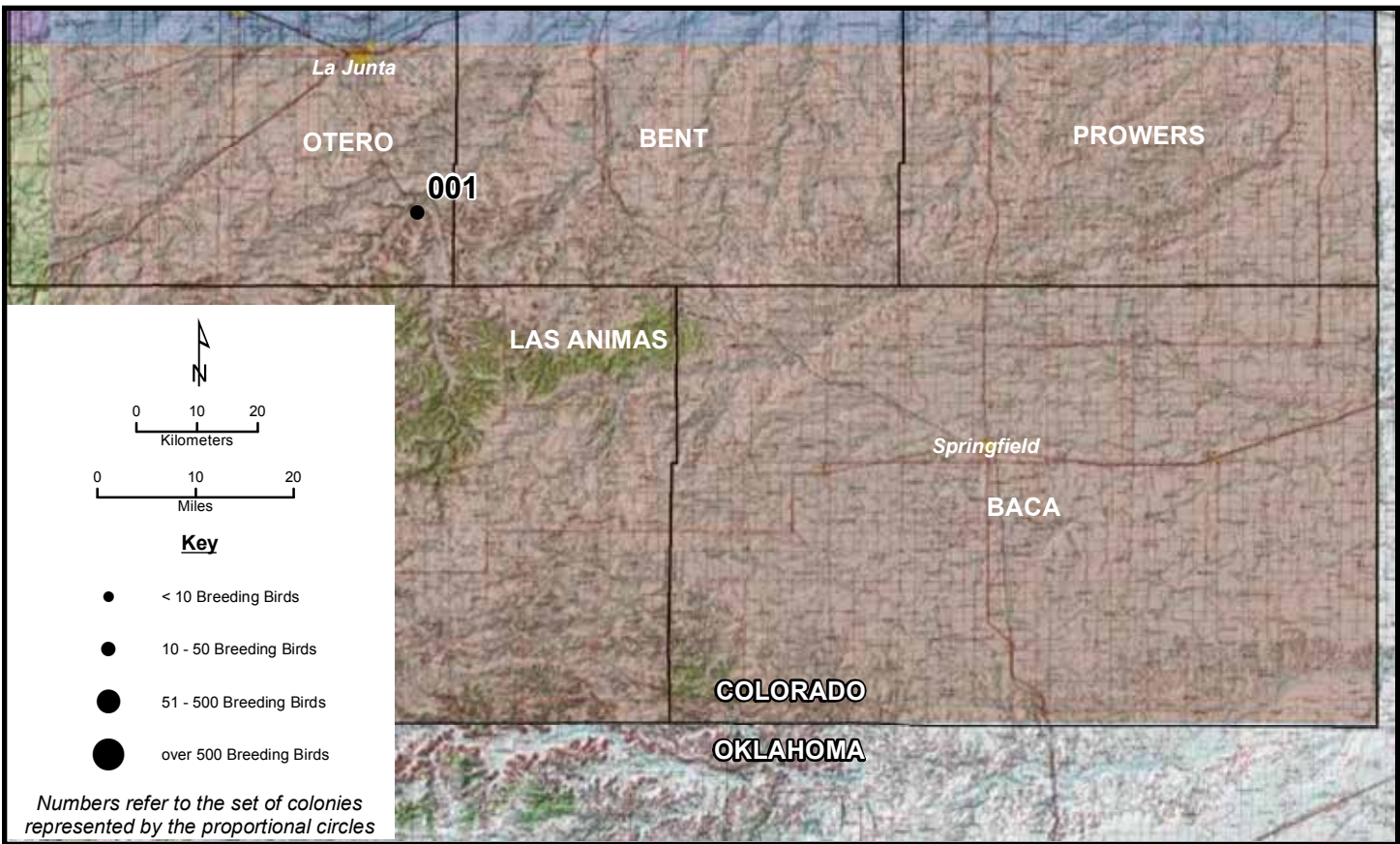
Area Map: 40104a1 (Greeley)  
 Site Number: 028  
 BCR 18

Colony Number: 40104a1-028  
 Boulder County, CO

Boulder Creek: Kenosha Road  
 13N 480194 4431271  
 (NAD83)

Species	# of Nests	Est. # of Breeding Birds	Actual Bird Count	W	Cnv	Date	ST	T	Observers
Great Blue Heron	9	18		N	2	4/26/2010	O	W	George





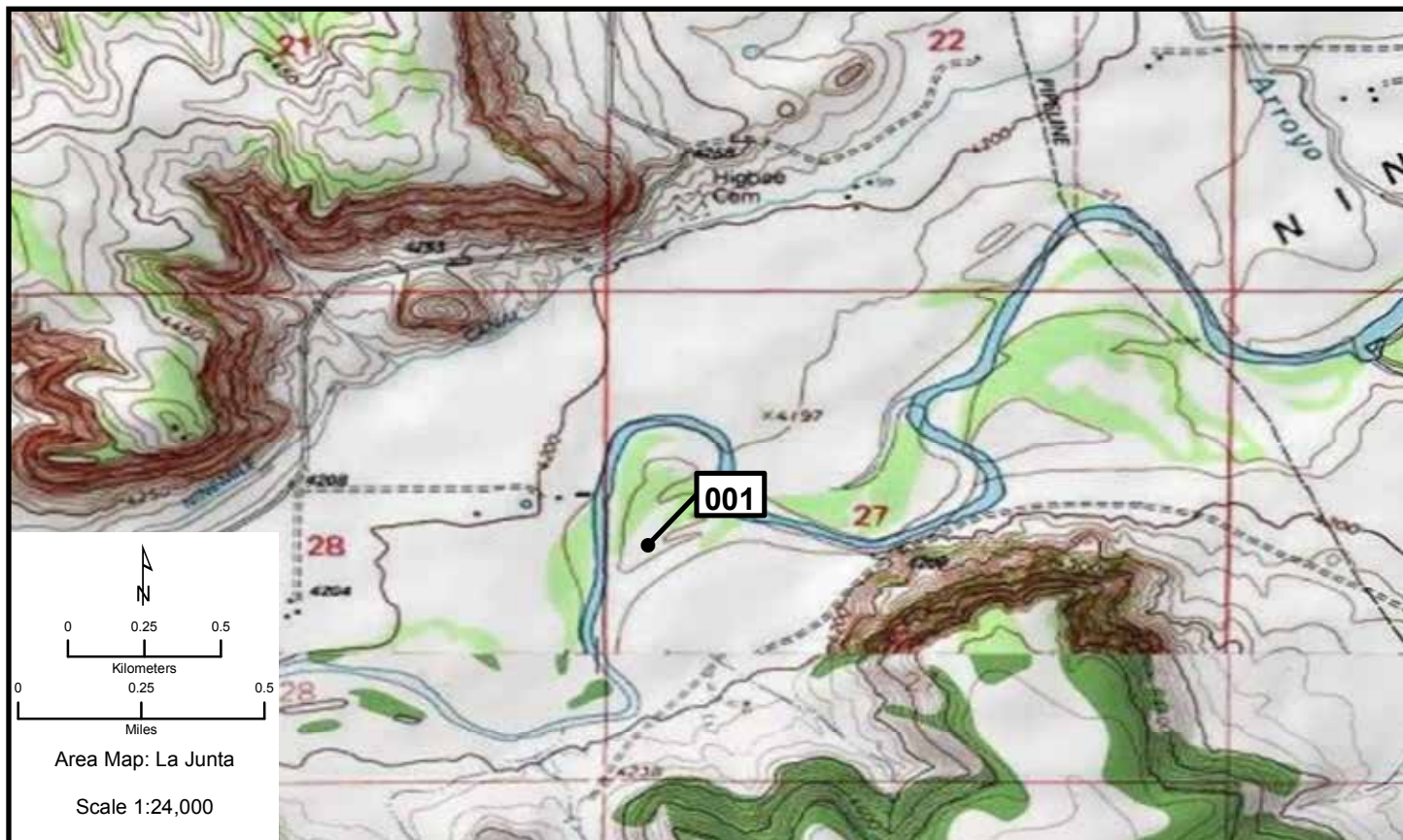
# La Junta 001

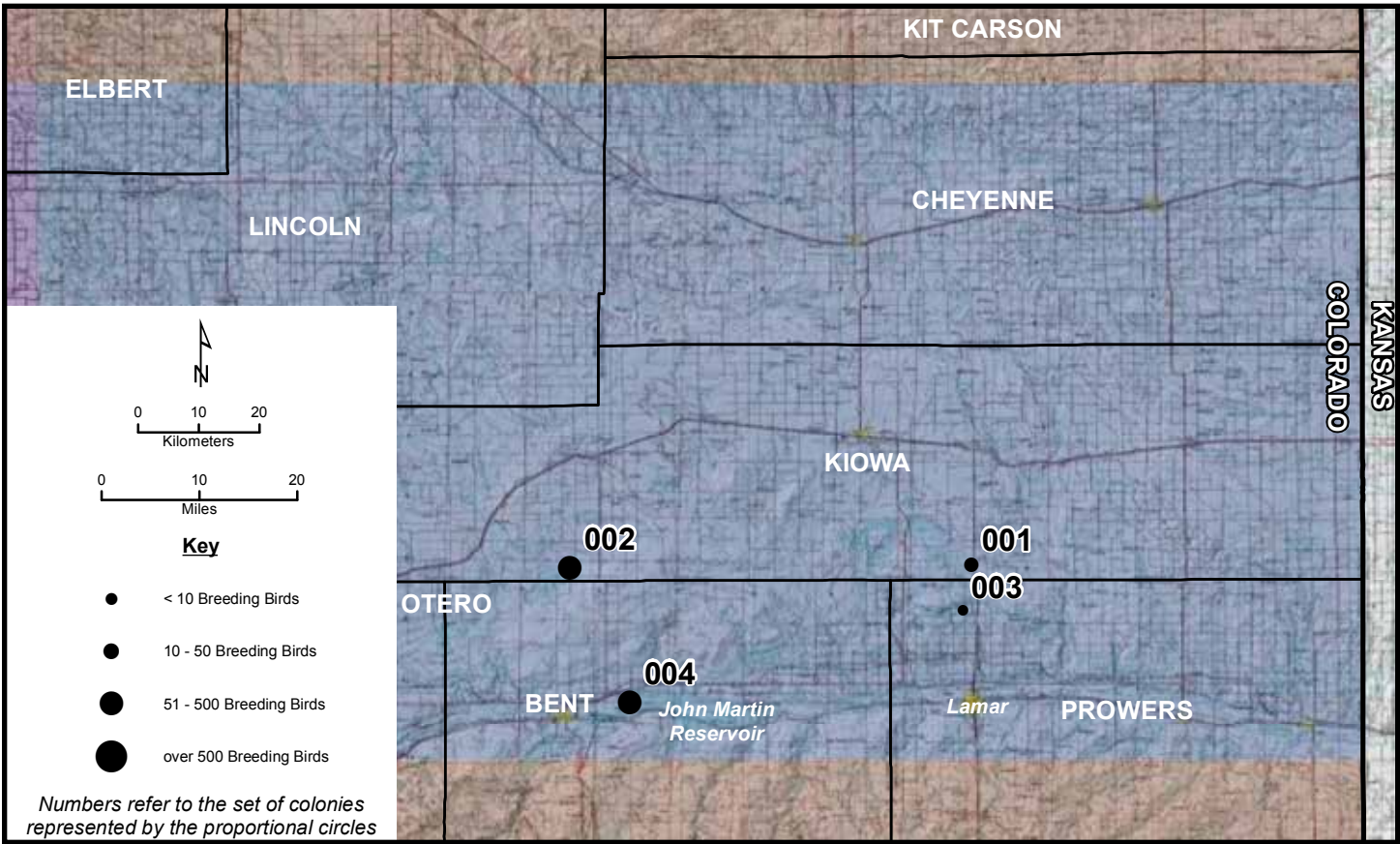
Area Map: 37102a1 (La Junta)  
 Site Number: 001  
 BCR 18

Colony Number: 37102a1-001  
 Otero County, CO

Purgatory River: Higbee Cemetery  
 13N 635900 4179560  
 (NAD83)

Species	# of Nests	Est. # of Breeding Birds	Actual Bird Count	W	Cnv	Date	ST	T	Observers
Great Blue Heron	5	10		N	2	4/10/2010	O	W	Nelson
Great Blue Heron	10	20		N	2	4/29/2009	O	W	Nelson
Great Blue Heron	14	28		N	2	5/25/2005	U	U	
Great Blue Heron	7	14		N	2	5/22/2003	U	U	





# Lamar 001, 002

Area Map: 38102a1 (Lamar)  
Site Number: 001  
BCR 18

Colony Number: 38102a1-001  
Kiowa County, CO

Comanche Canal: May Valley Road  
13N 708000 4240700  
(NAD83)

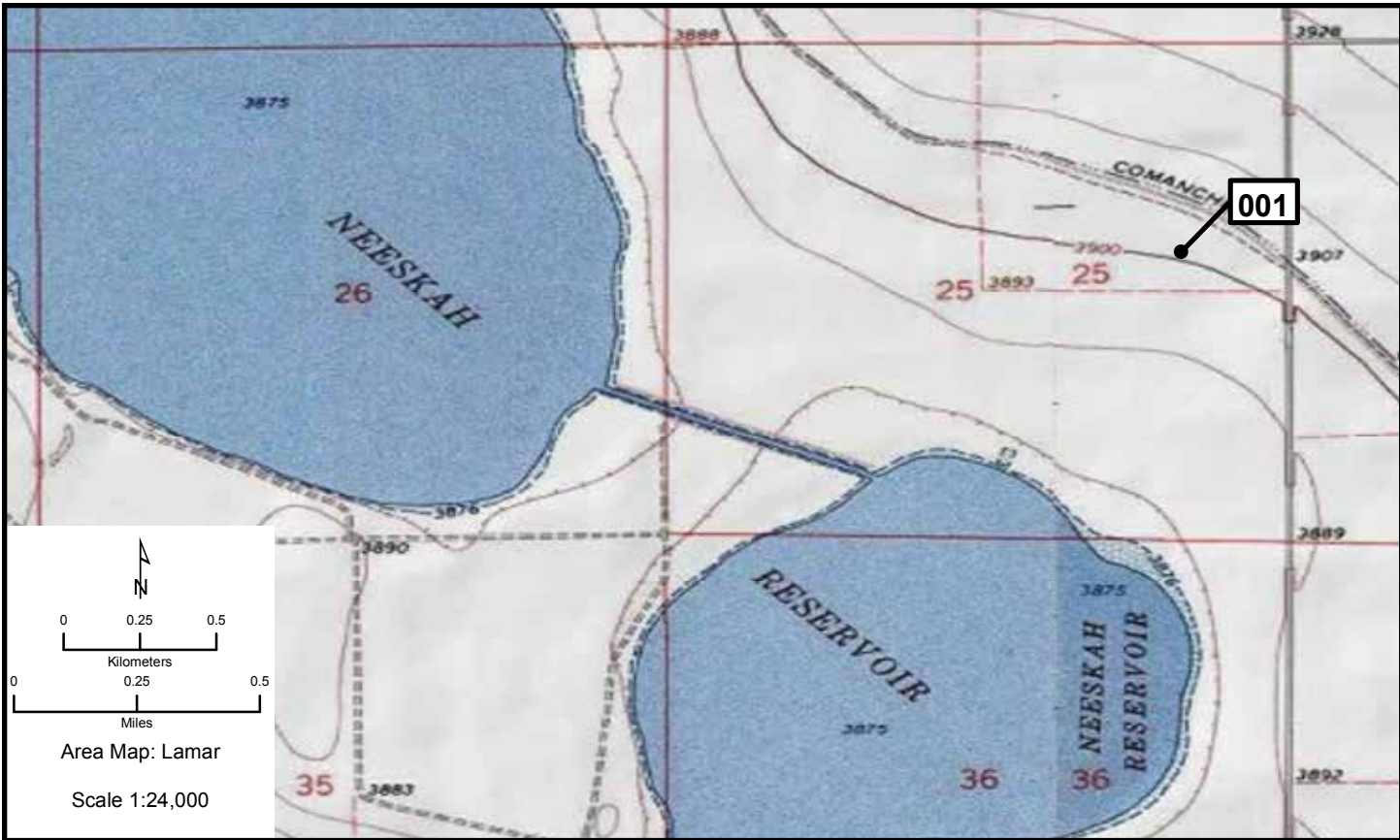
Species	# of Nests	Est. # of Breeding Birds	Actual Bird Count	W	Cnv	Date	ST	T	Observers
Great Blue Heron	23	46		N	2	4/6/2010	O	W	Nelson
Great Blue Heron	24	48		N	2	4/22/2009	O	W	Nelson
Great Blue Heron	11	22		N	2	2006	U	U	

Area Map: 38102a1 (Lamar)  
Site Number: 002  
BCR 18

Colony Number: 38102a1-002  
Kiowa County, CO

Adobe Creek Reservoir: County Road C  
13N 656103 4238901  
(NAD83)

Species	# of Nests	Est. # of Breeding Birds	Actual Bird Count	W	Cnv	Date	ST	T	Observers
Great Blue Heron	28	56		N	2	4/5/2010	O	W	Nelson
Great Blue Heron	21	42		N	2	4/23/2009	O	W	Nelson





# Lamar 003, 004

Area Map: 38102a1 (Lamar)  
 Site Number: 003  
 BCR 18

Colony Number: 38102a1-003  
 Prowers County, CO

Thurston Reservoir  
 13N 707078 4233234  
 (NAD83)

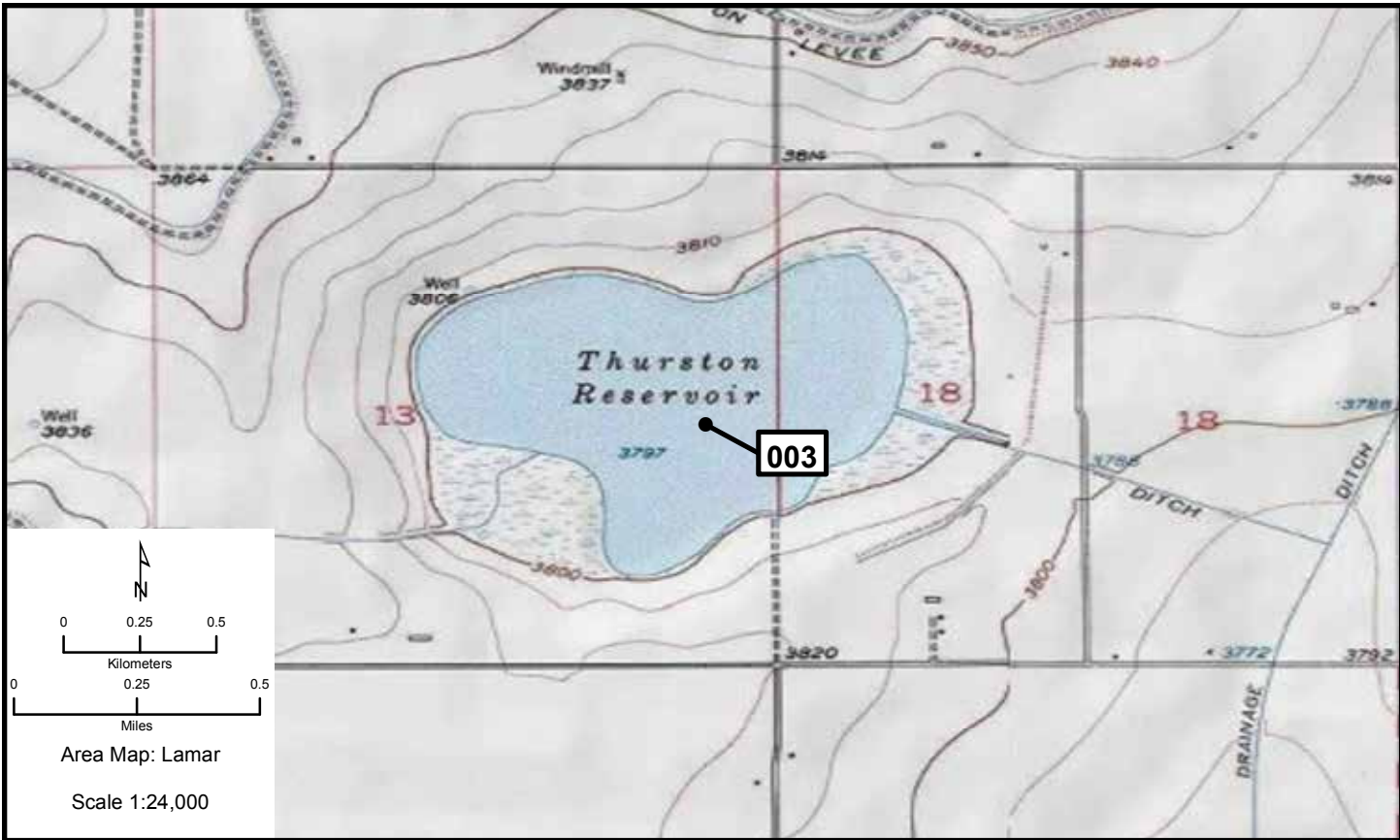
Species	# of Nests	Est. # of Breeding Birds	Actual Bird Count	W	Cnv	Date	ST	T	Observers
Black Tern		2	2	B	L	7/12/2009	O	W	Leatherman

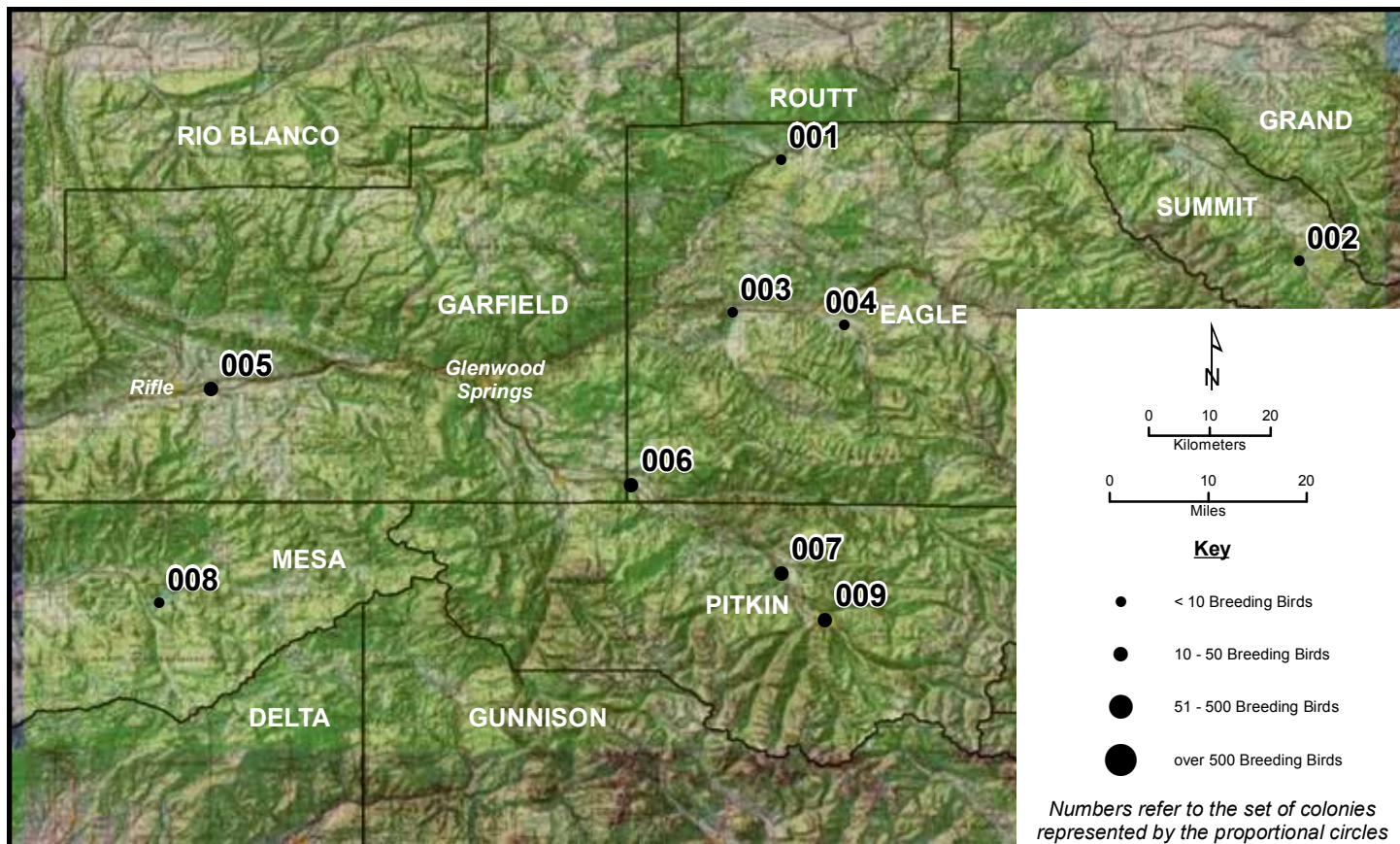

Area Map: 38102a1 (Lamar)  
 Site Number: 004  
 BCR 18

Colony Number: 38102a1-004  
 Bent County, CO

John Martin Reservoir: Ft. Lyon easement  
 13N 664318 4217060  
 (NAD83)

Species	# of Nests	Est. # of Breeding Birds	Actual Bird Count	W	Cnv	Date	ST	T	Observers
Great Blue Heron	43	86		N	2	4/6/2010	O	W	Nelson
Great Blue Heron	50	100		N	2	4/15/2009	O	W	Nelson
Great Blue Heron	47	94		N	2	4/3/2004	U	U	



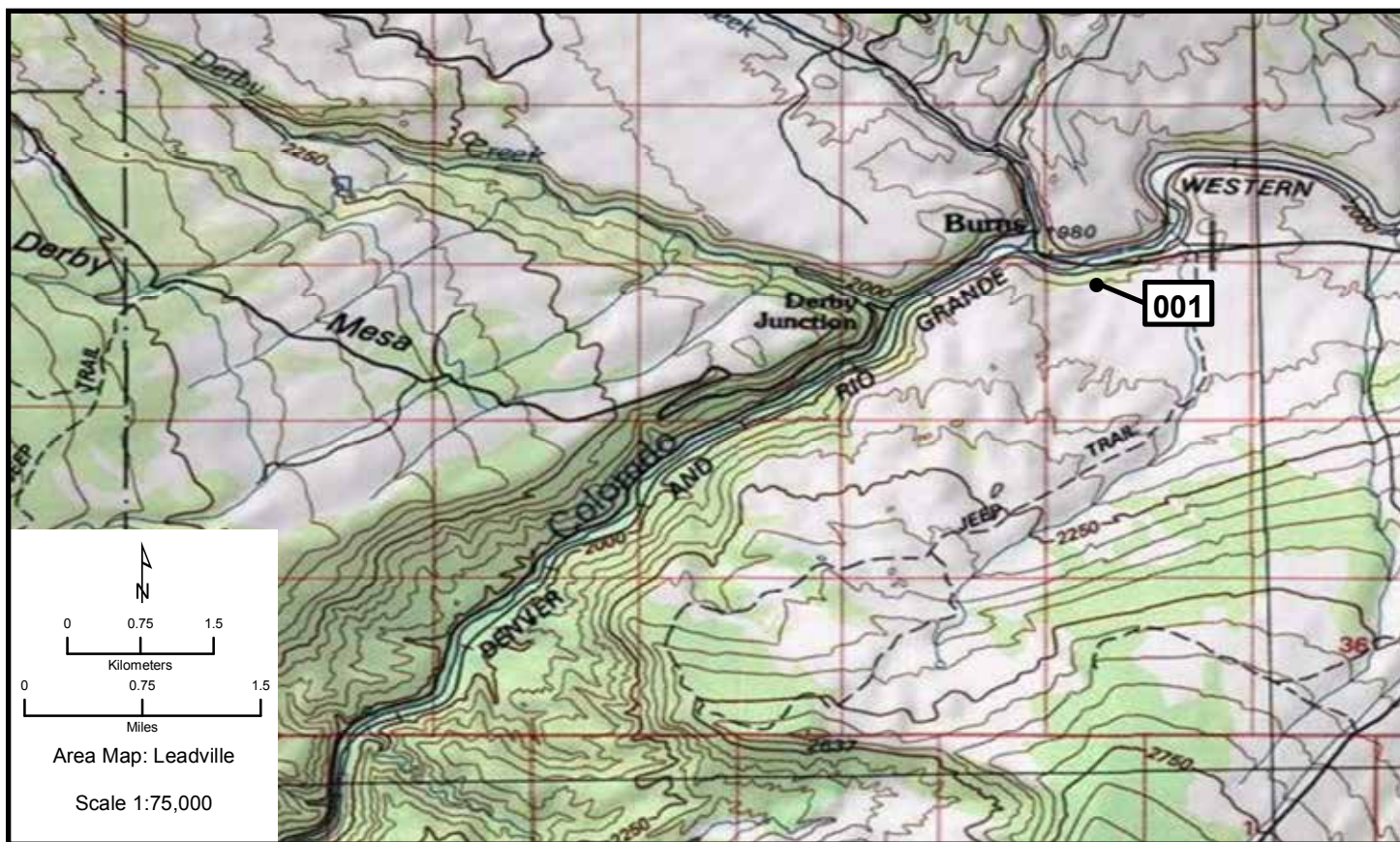


Area Map: 39106a1 (Leadville)  
 Site Number: 001  
 BCR 18

Colony Number: 39106a1-001  
 Eagle County, CO

Burns  
 13N 338678 4415190  
 (NAD83)

Species	# of Nests	Est. # of Breeding Birds	Actual Bird Count	W	Cnv	Date	ST	T	Observers
Great Blue Heron	4	8	4	N	2	5/1/2009	O	W	Potter



**Leadville 002, 003**

Area Map: 39106a1 (Leadville)  
Site Number: 002  
BCR 16

Colony Number: 39106a1-002  
Summit County, CO

Blue River  
13N 403685 4397560  
(NAD83)

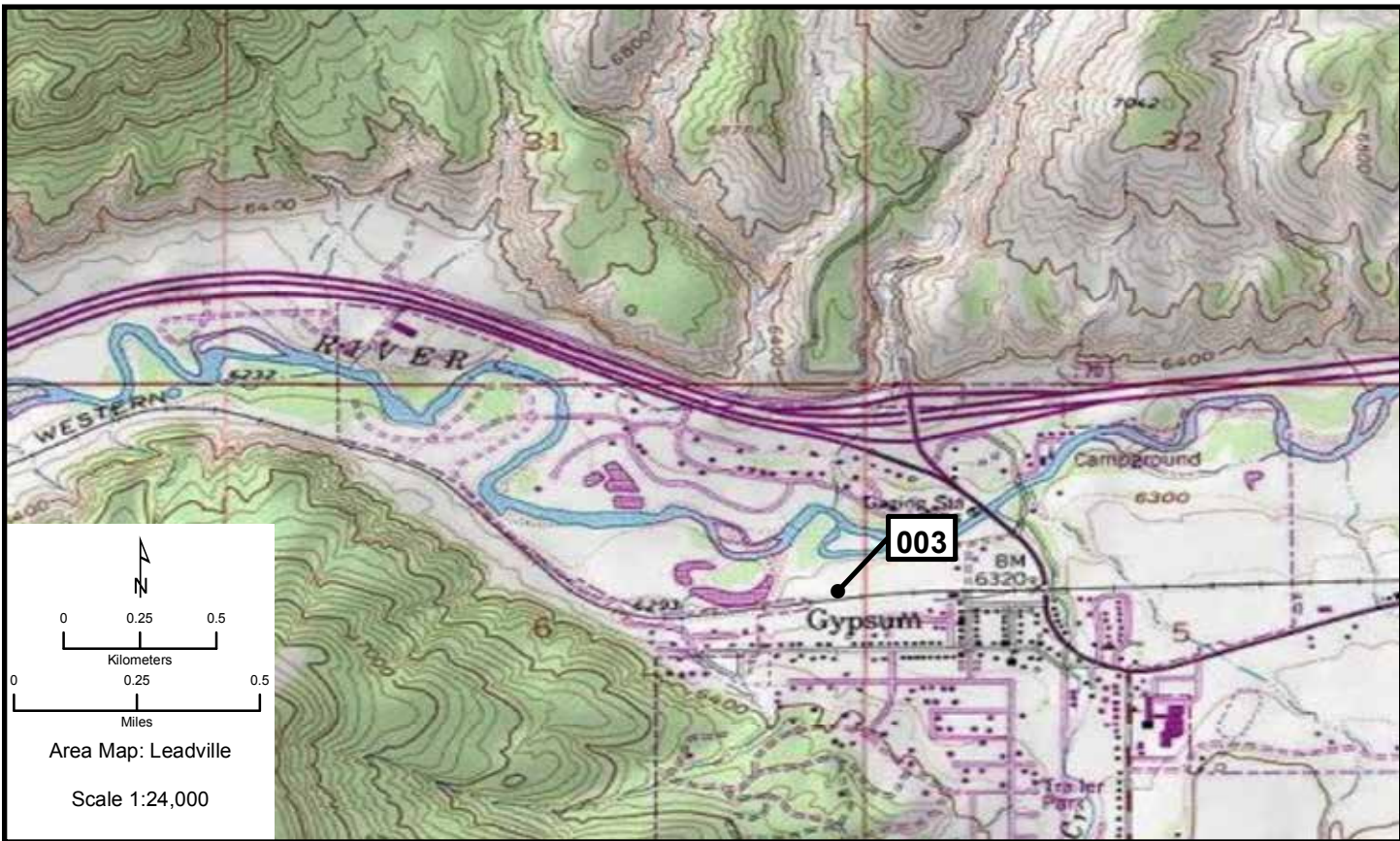
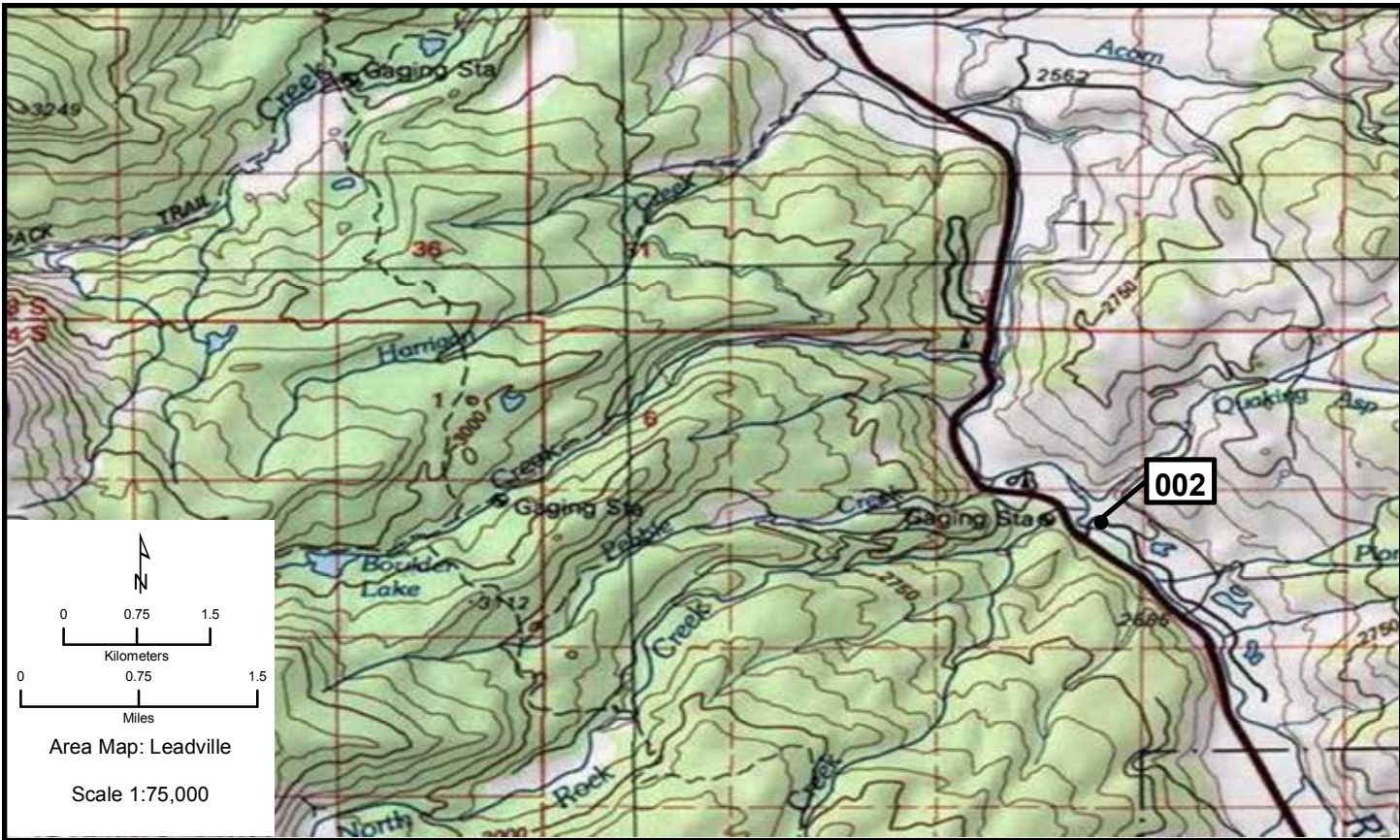
Species	# of Nests	Est. # of Breeding Birds	Actual Bird Count	W	Cnv	Date	ST	T	Observers
Great Blue Heron	2	4		N	2	2010	O	W	Cowardin

Area Map: 39106a1 (Leadville)  
Site Number: 003  
BCR 16

Colony Number: 39106a1-003  
Eagle County, CO

Gypsum: Walker Ranch  
13N 332040 4390405  
(NAD83)

Species	# of Nests	Est. # of Breeding Birds	Actual Bird Count	W	Cnv	Date	ST	T	Observers
Great Blue Heron	1	2		N	2	2009	O	W	Everman



# Leadville 004, 005

Area Map: 39106a1 (Leadville)  
 Site Number: 004  
 BCR 16

Colony Number: 39106a1-004  
 Eagle County, CO

Brush Creek  
 13N 346158 4388031  
 (NAD83)

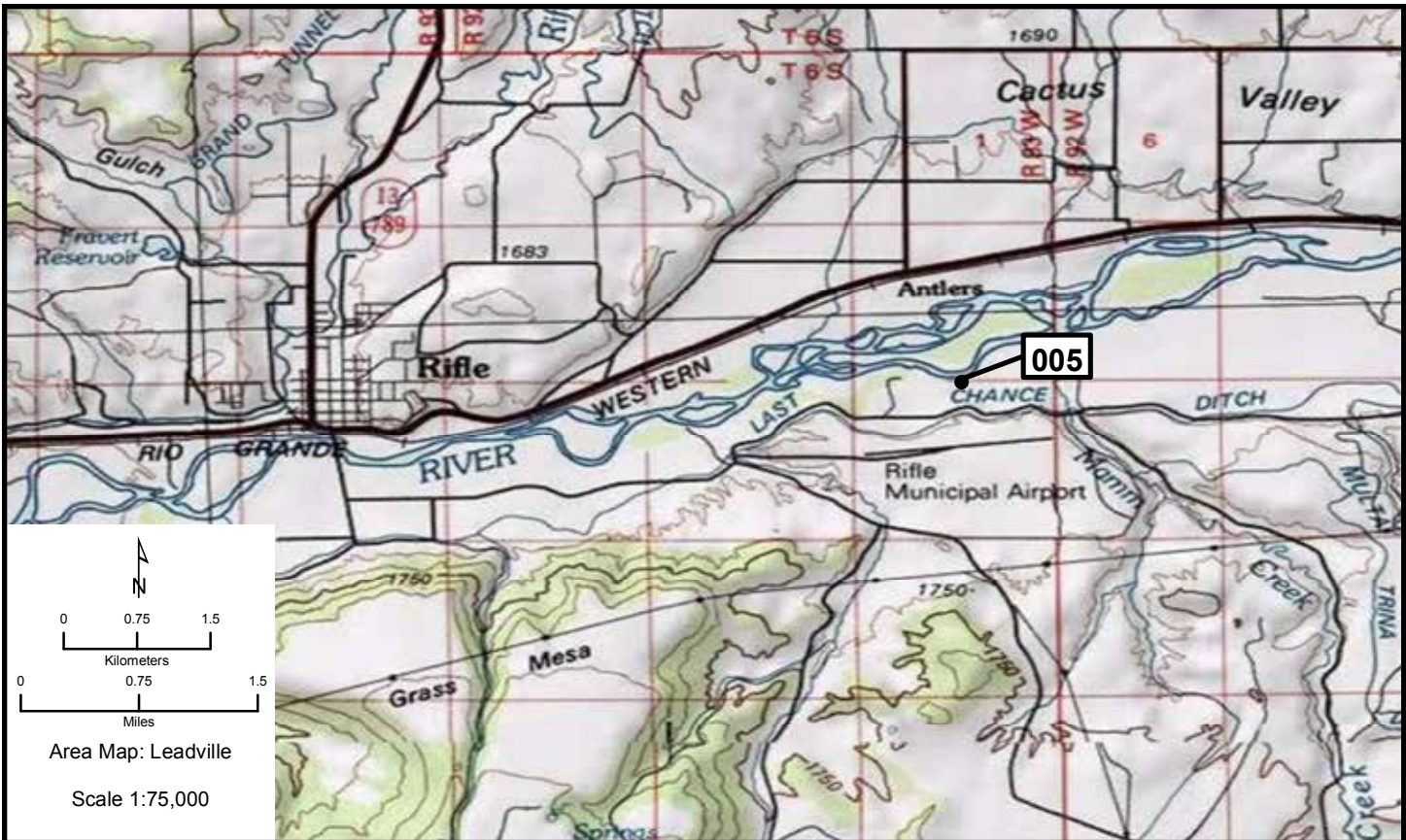
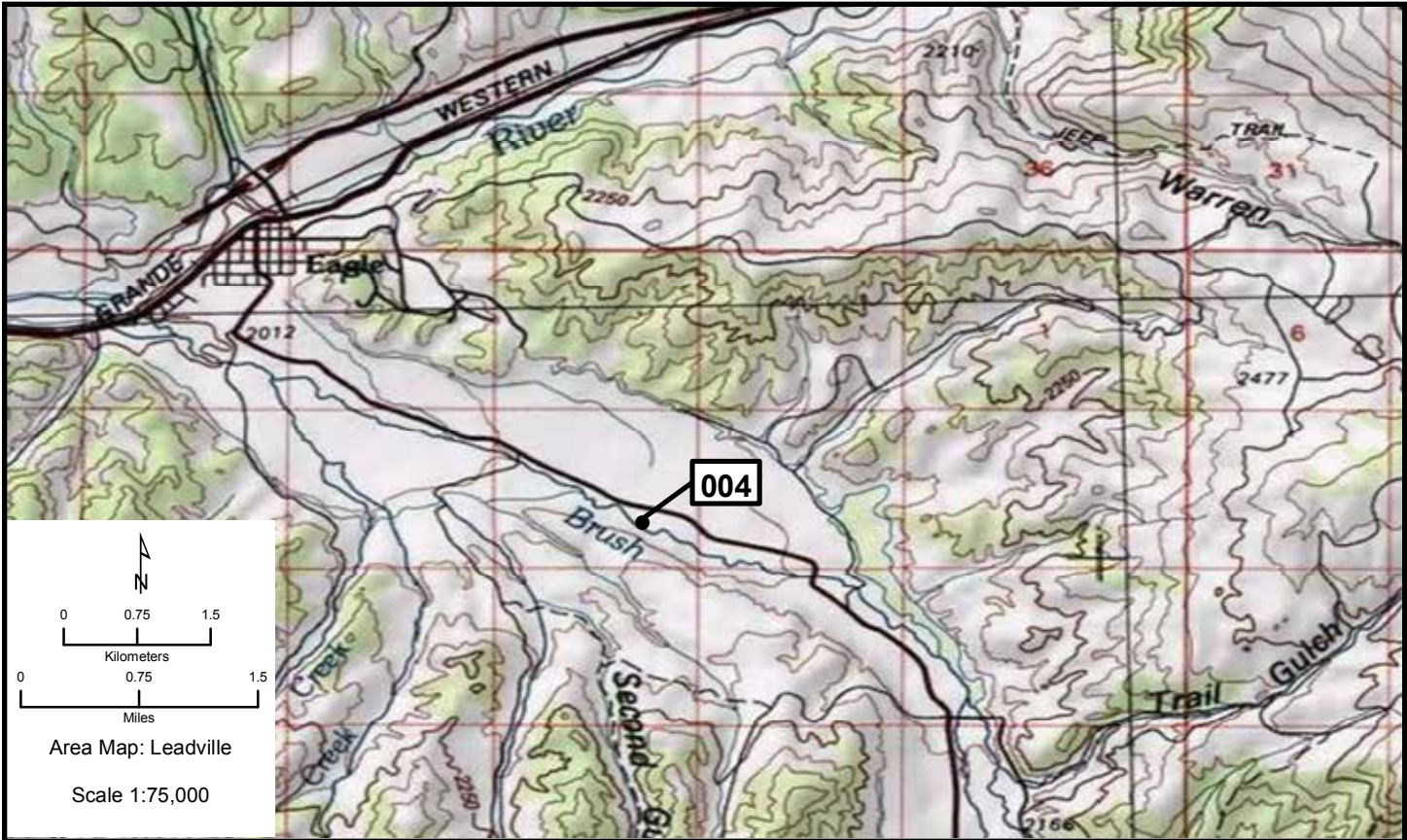
Species	# of Nests	Est. # of Breeding Birds	Actual Bird Count	W	Cnv	Date	ST	T	Observers
Great Blue Heron	2	4		N	2	4/5/2010	O	W	Riggle

Area Map: 39106a1 (Leadville)  
 Site Number: 005  
 BCR 16

Colony Number: 39106a1-005  
 Garfield County, CO

Rifle #2: Cluster #2  
 13N 265900 4379500  
 (NAD83)

Species	# of Nests	Est. # of Breeding Birds	Actual Bird Count	W	Cnv	Date	ST	T	Observers
Great Blue Heron	20	40		N	2	5/2/2010	O	W	Patrick
Great Blue Heron	7	14		N	2	5/8/2009	O	W	Patrick
Great Blue Heron	62	124		N	2	2007	U	U	
Great Blue Heron	41	82		N	2	4/14/2005	U	U	
Great Blue Heron	25	50		N	2	5/5/2004	U	U	
Great Blue Heron	33	66		N	2	5/3/2003	U	U	





# Leadville 006, 007

Area Map: 39106a1 (Leadville)  
 Site Number: 006  
 BCR 16

Colony Number: 39106a1-006  
 Eagle County, CO

Rock Bottom Ranch: El Jebel  
 13N 318655 4362490  
 (NAD83)

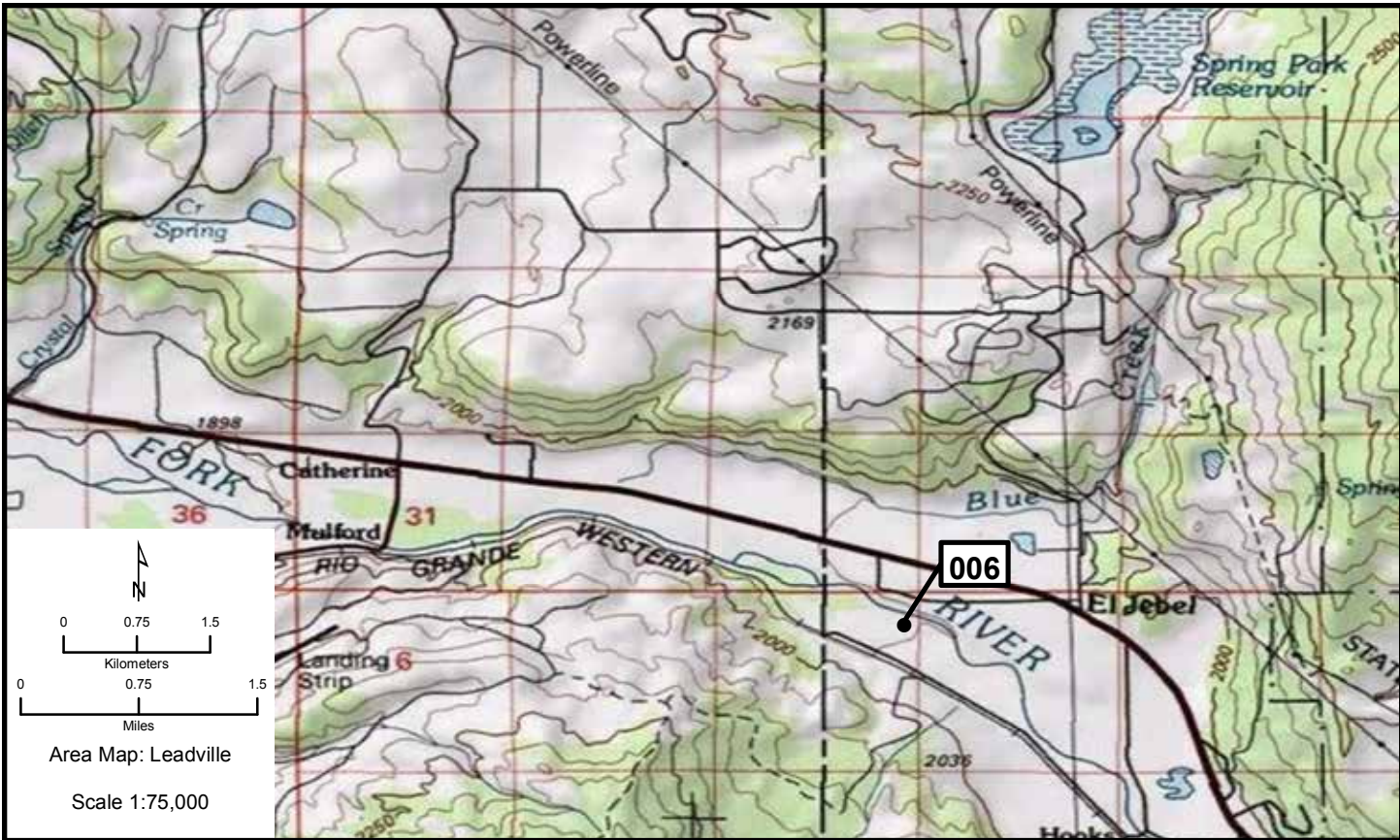
Species	# of Nests	Est. # of Breeding Birds	Actual Bird Count	W	Cnv	Date	ST	T	Observers
Great Blue Heron	10	20		N	2	5/28/2010	O	W	Bieble
Great Blue Heron	4	8	6	N	2	4/14/2009	O	W	Lowsky
Great Blue Heron	9	18		N	2	2005	U	U	
Great Blue Heron	5	10		N	2	2004	U	U	
Great Blue Heron	9	18		N	2	5/1/2003	U	U	
Great Blue Heron	7	14		N	2	2002	U	U	
Great Blue Heron	9	18		N	2	2001	U	U	
Great Blue Heron	24	48		N	2	2000	U	U	

Area Map: 39106a1 (Leadville)  
 Site Number: 007  
 BCR 16

Colony Number: 39106a1-007  
 Pitkin County, CO

Woody Creek: Pitkin  
 13N 337368 4347666  
 (NAD83)

Species	# of Nests	Est. # of Breeding Birds	Actual Bird Count	W	Cnv	Date	ST	T	Observers
Great Blue Heron	11	22		N	2	8/1/2010	O	W	Lowsky
Great Blue Heron	12	24	17	N	2	4/8/2009	O	W	Lowsky



**Leadville 008, 009**

Area Map: 39106a1 (Leadville)  
 Site Number: 008  
 BCR 16

Colony Number: 39106a1-008  
 Mesa County, CO

Vega Lake  
 13N 258255 4344979  
 (NAD83)

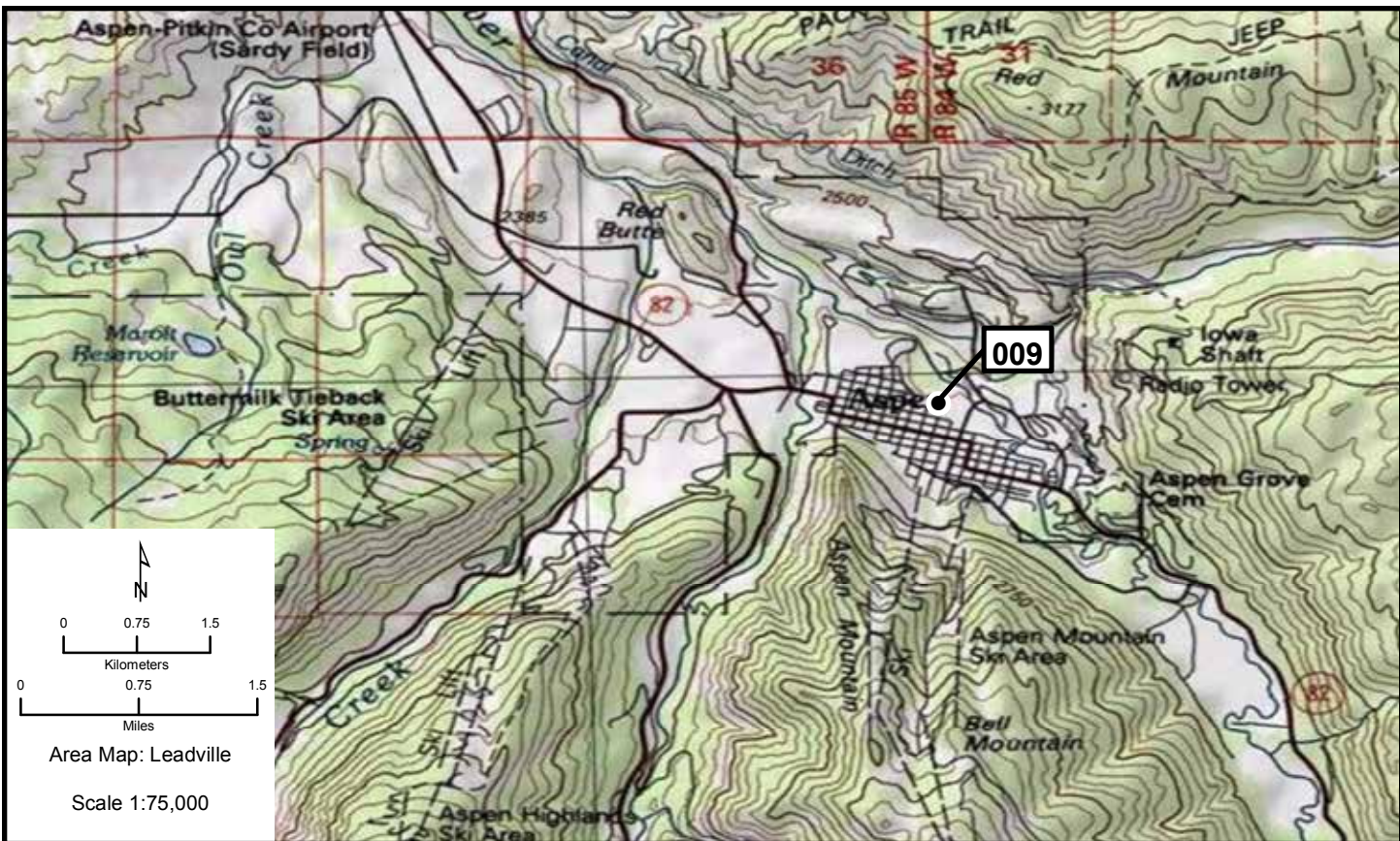
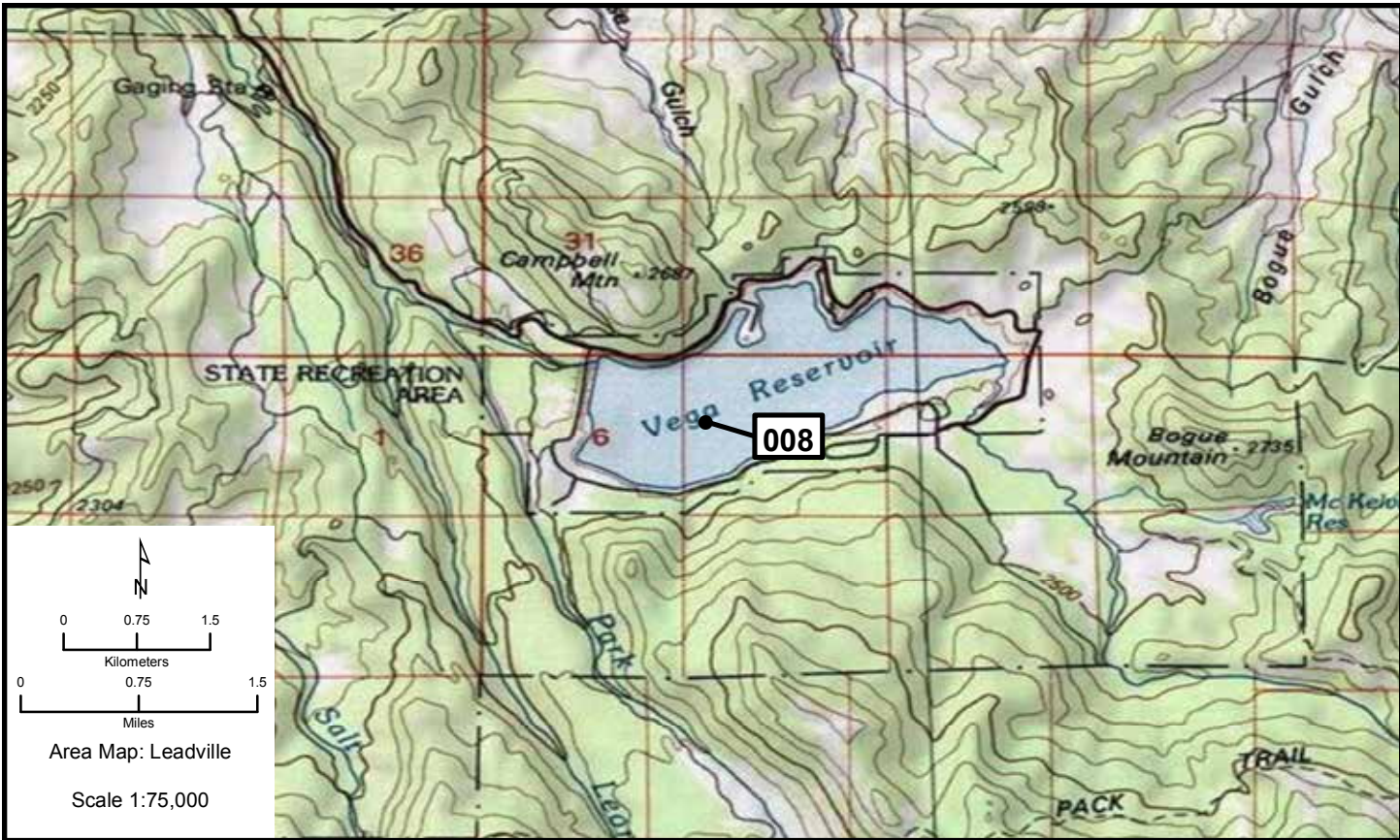
Species	# of Nests	Est. # of Breeding Birds	Actual Bird Count	W	Cnv	Date	ST	T	Observers
Western Grebe		8	8	B	L	7/25/2010	O	W	Bradley

Area Map: 39106a1 (Leadville)  
 Site Number: 009  
 BCR 16

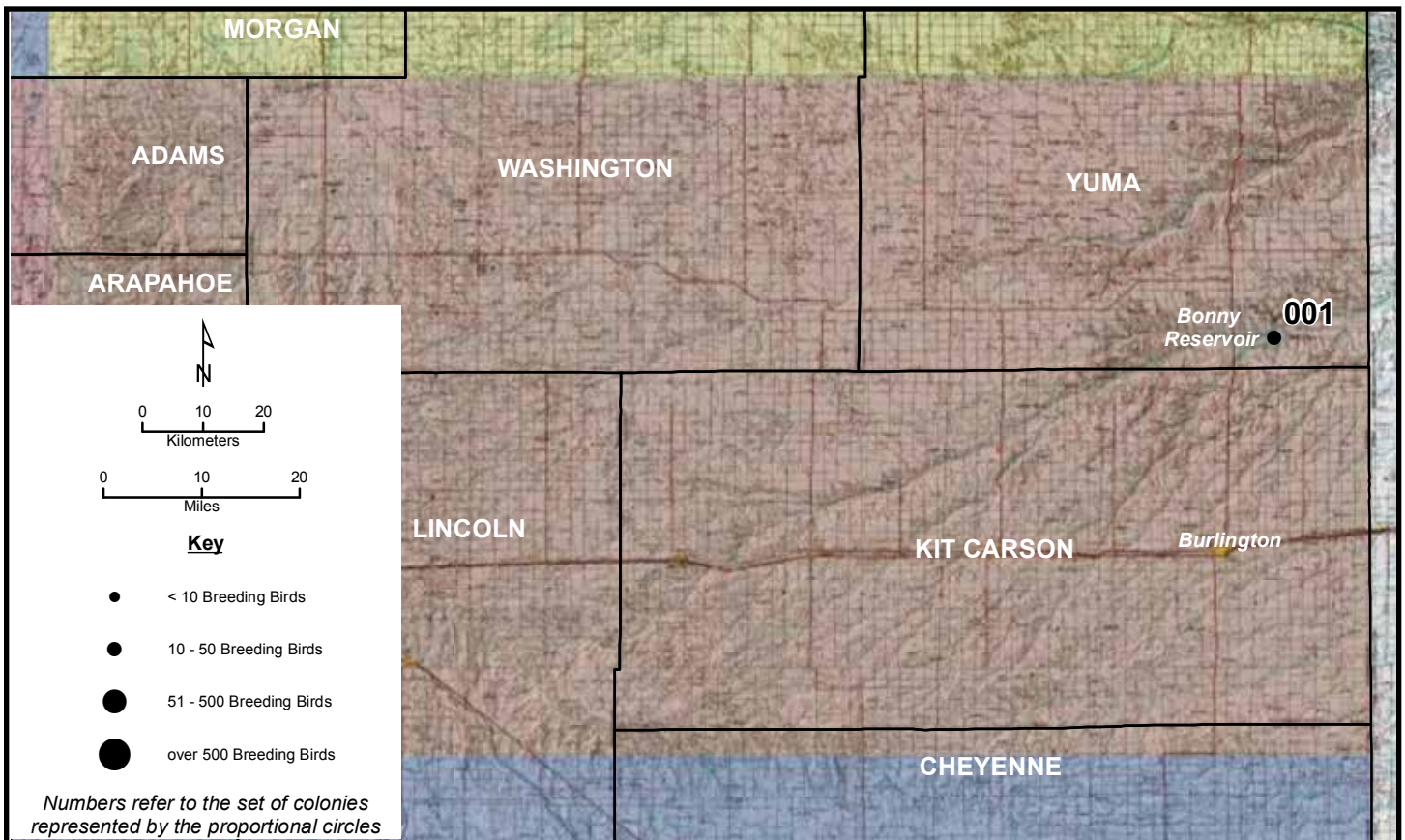
Colony Number: 39106a1-009  
 Pitkin County, CO

North Star Preserve: Aspen  
 13N 342765 4339885  
 (NAD83)

Species	# of Nests	Est. # of Breeding Birds	Actual Bird Count	W	Cnv	Date	ST	T	Observers
Great Blue Heron	8	16		N	2	5/18/2010	O	W	Hopton
Great Blue Heron	6	12		N	2	6/13/2009	O	W	Vidal
Great Blue Heron	11	22		N	2	2005	U	U	
Great Blue Heron	11	22		N	2	2004	U	U	
Great Blue Heron	8	16		N	2	2003	U	U	
Great Blue Heron	7	14		N	2	2002	U	U	
Great Blue Heron	7	14		N	2	2001	U	U	
Great Blue Heron	4	8		N	2	2000	U	U	
Great Blue Heron	4	8		N	2	1999	U	U	



# Limon

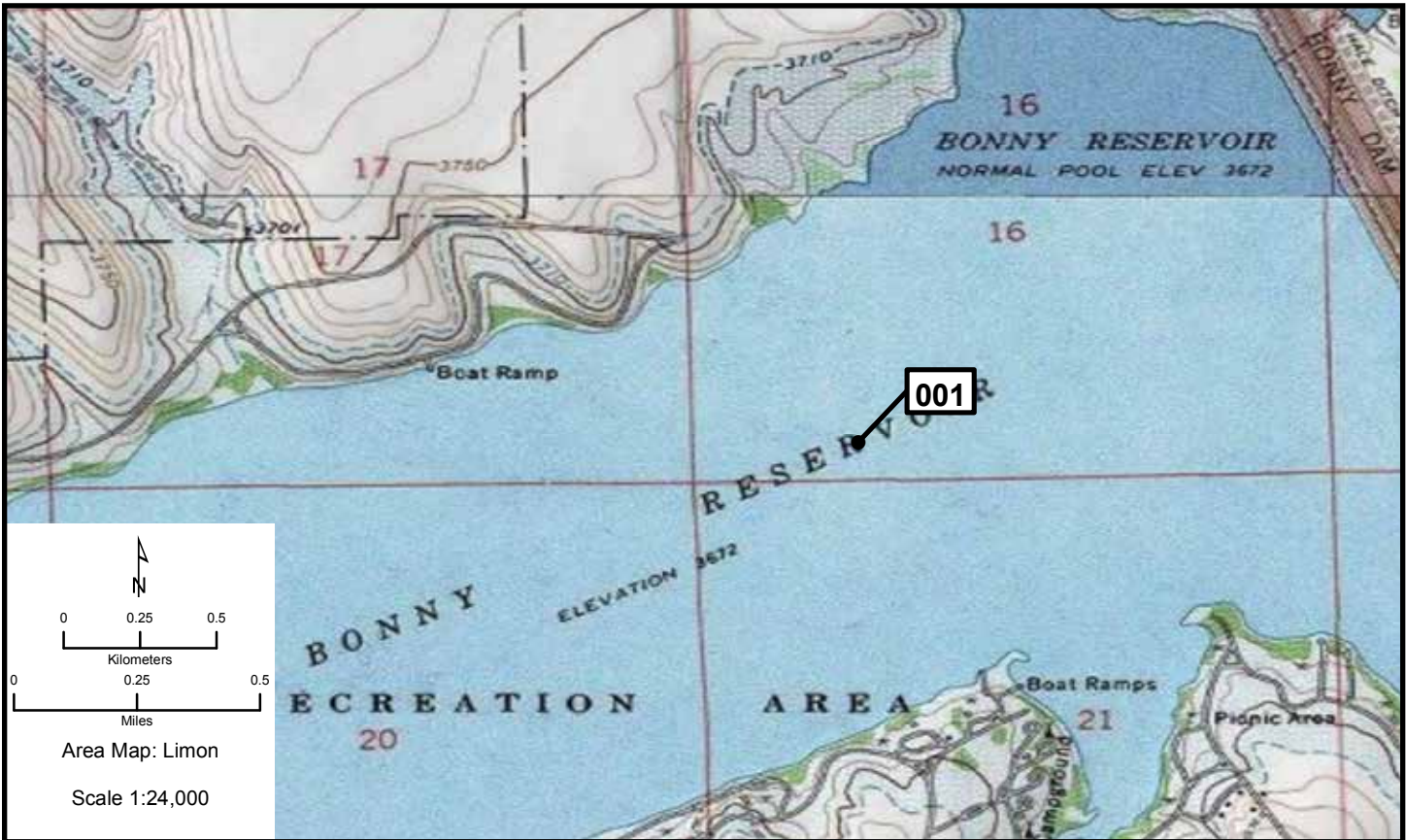


Area Map: 39102a1 (Limon)  
 Site Number: 001  
 BCR 18

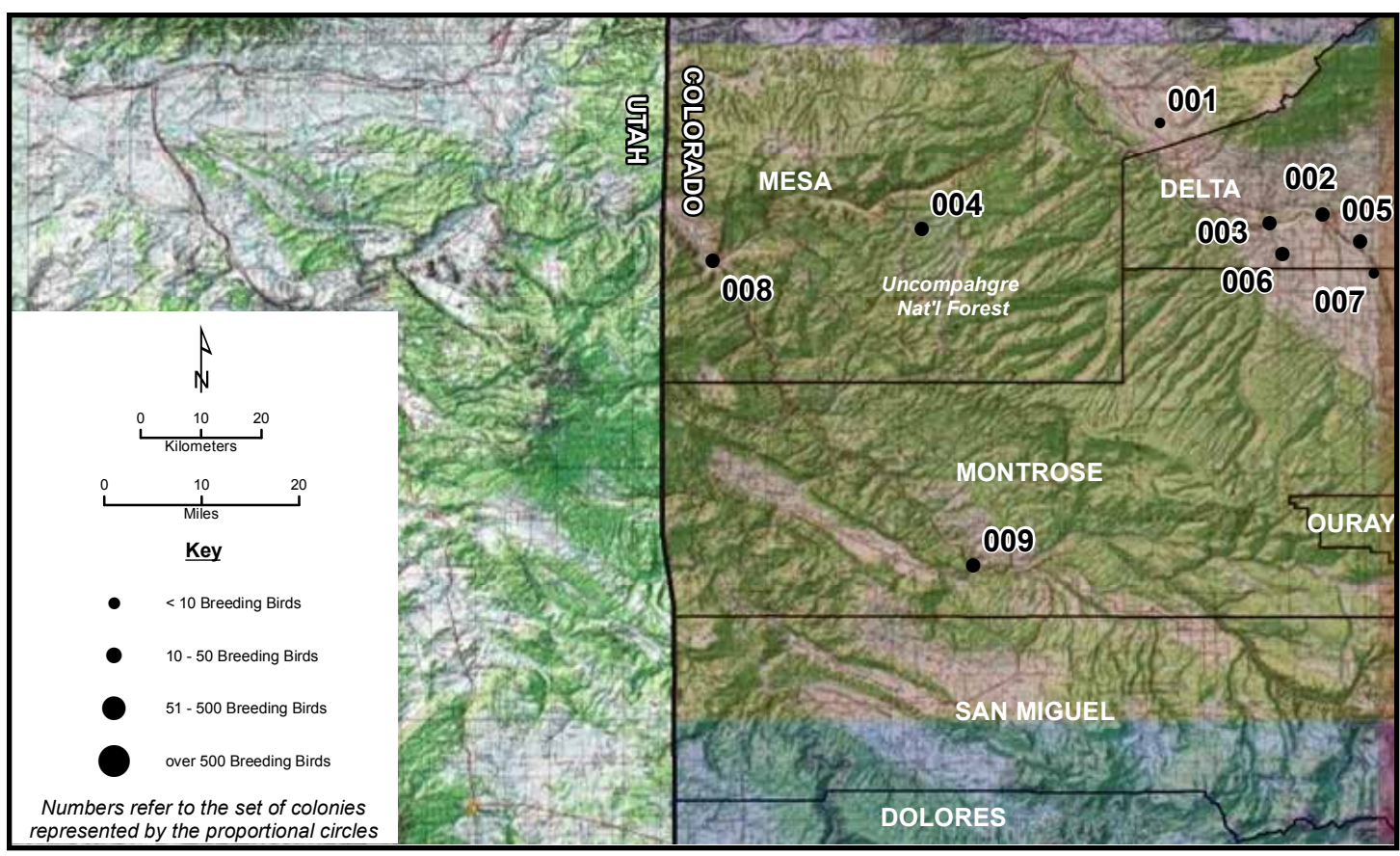
Colony Number: 39106a1-001  
 Yuma County, CO

Bonny Reservoir  
 13N 741255 4389116  
 (NAD83)

Species	# of Nests	Est. # of Breeding Birds	Actual Bird Count	W	Cnv	Date	ST	T	Observers
Black Tern		10	10	B	L	7/19/2009	O	W	Sanders



# Moab

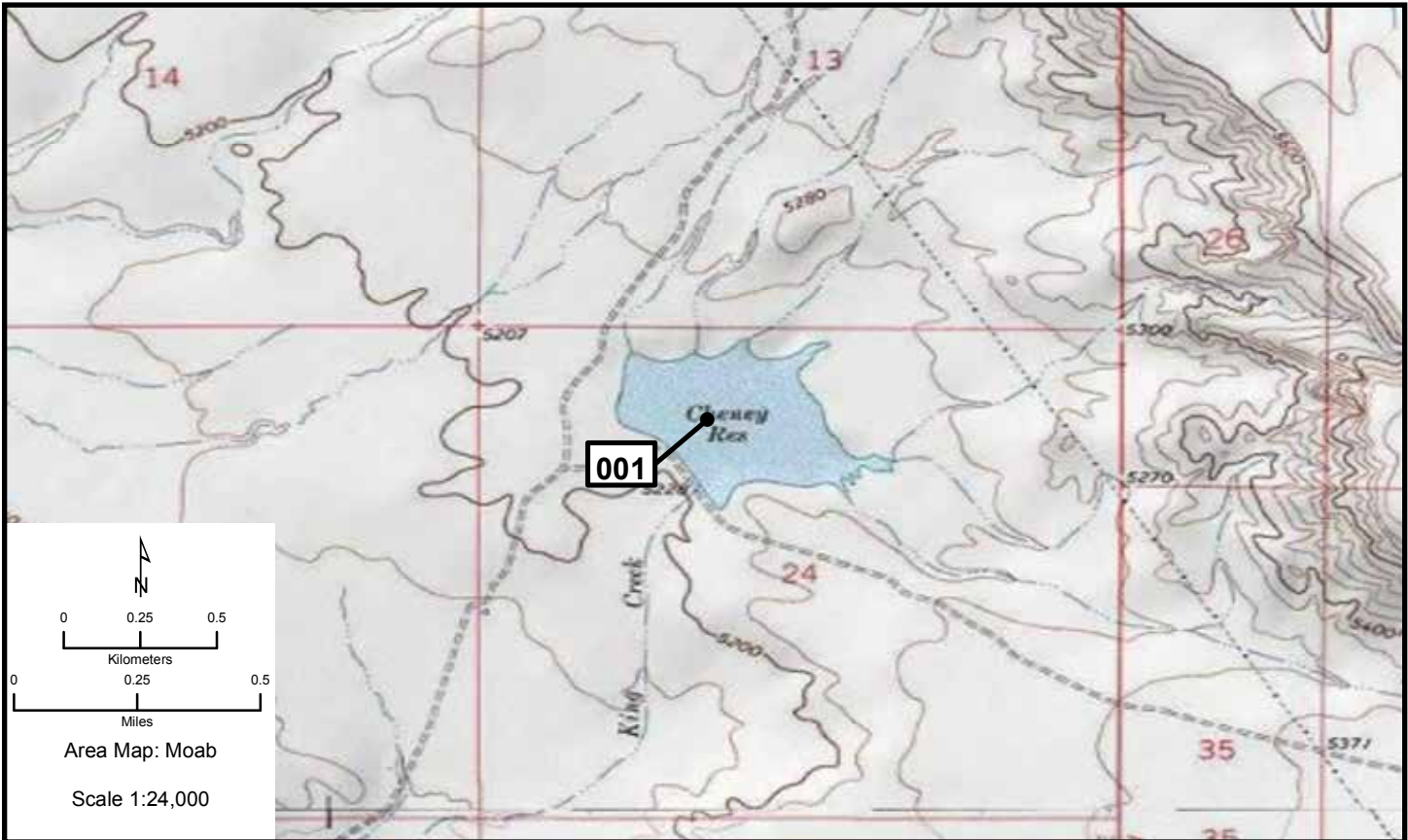


Area Map: 38108a1 (Moab)  
Site Number: 001  
BCR 16

Colony Number: 38108a1-001  
Mesa County, CO

Cheney Reservoir  
12N 732210 4307587  
(NAD83)

Species	# of Nests	Est. # of Breeding Birds	Actual Bird Count	W	Cnv	Date	ST	T	Observers
Eared Grebe		6	6	B	L	6/17/2009	O	W	Beason
White-faced Ibis		2	2	B	L	7/9/2010	O	W	Beason





# Moab 002-005

Area Map: 38108a1 (Moab)  
 Site Number: 002  
 BCR 16

Colony Number: 38108a1-002  
 Delta County, CO

Confluence Park  
 12N 753600 4293180  
 (NAD83)

Species	# of Nests	Est. # of Breeding Birds	Actual Bird		W	Cnv	Date	ST	T	Observers
			Count							
Double-crested Cormorant		11	11	B	L	7/9/2010	O	W	Beason	
Double-crested Cormorant		4	4	B	L	4/24/2009	O	W	Beason	

Area Map: 38108a1 (Moab)  
 Site Number: 003  
 BCR 16

Colony Number: 38108a1-003  
 Delta County, CO

East Escalante SWA: Delta  
 13N 225319 4292330  
 (NAD83)

Species	# of Nests	Est. # of Breeding Birds	Actual Bird		W	Cnv	Date	ST	T	Observers
			Count							
Great Blue Heron	23	46		N	2	4/19/2009	O	W	Zeman	
Great Blue Heron	6	12		N	2	2006	U	U		
Great Blue Heron	4	8		N	2	2005	U	U		
Great Blue Heron	4	8		N	2	2004	U	U		
Great Blue Heron	6	12		N	2	3/21/2003	U	U		
Great Blue Heron	1	2	2	N	2	2002	U	U		

Area Map: 38108a1 (Moab)  
 Site Number: 004  
 BCR 16

Colony Number: 38108a1-004  
 Mesa County, CO

Casto Res.  
 12N 702044 4289224  
 (NAD83)

Species	# of Nests	Est. # of Breeding Birds	Actual Bird		W	Cnv	Date	ST	T	Observers
			Count							
Eared Grebe		36	36	B	L	6/17/2009	O	W	Beason	
Eared Grebe	9	22	22	B	L	7/8/2002	U	U		
Eared Grebe		30	30	B	L	8/18/2001	U	U		
Eared Grebe		53	53	B	L	8/12/1999	U	U		
Eared Grebe	6	17	17	B	L	7/22/1998	U	U		

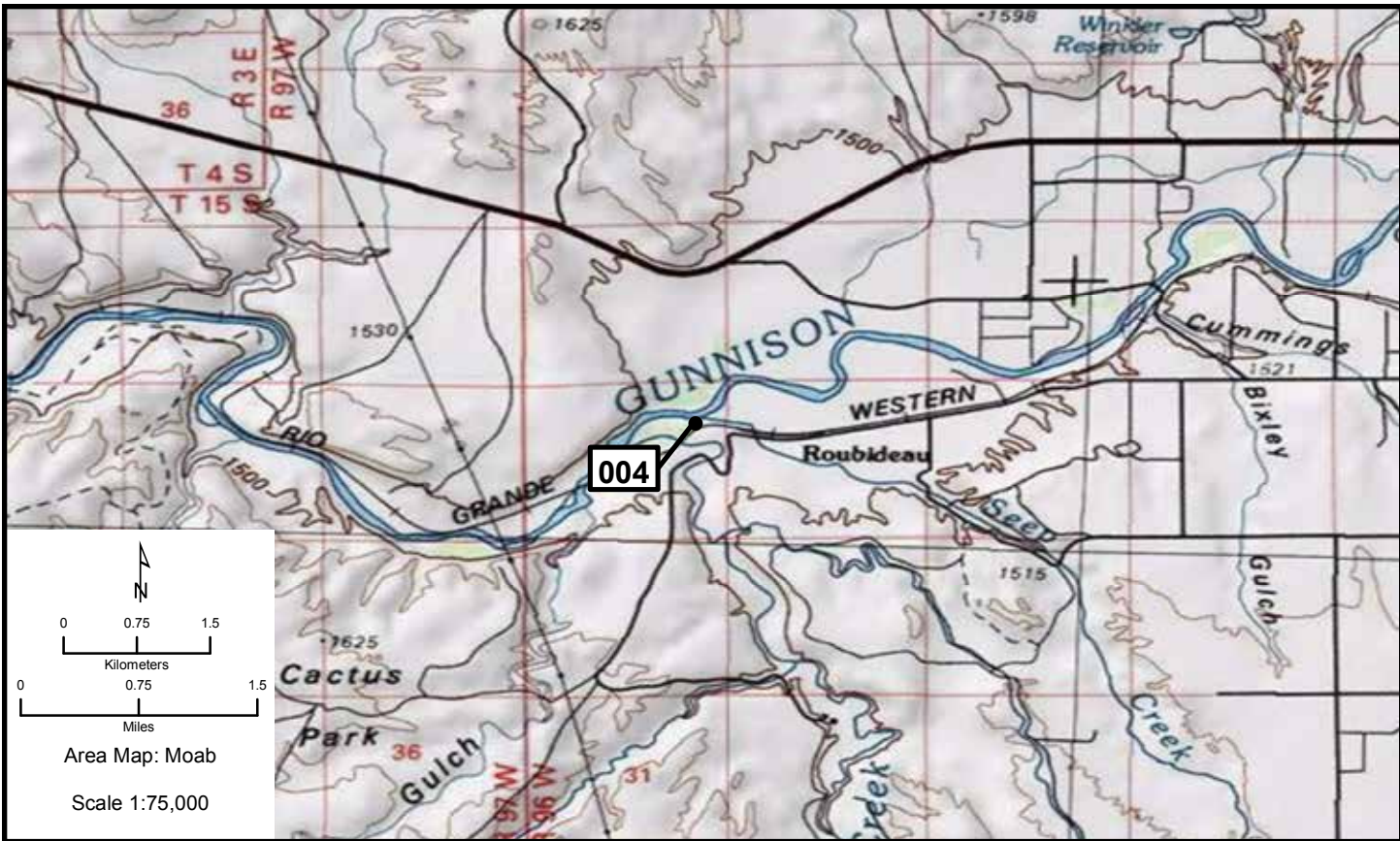
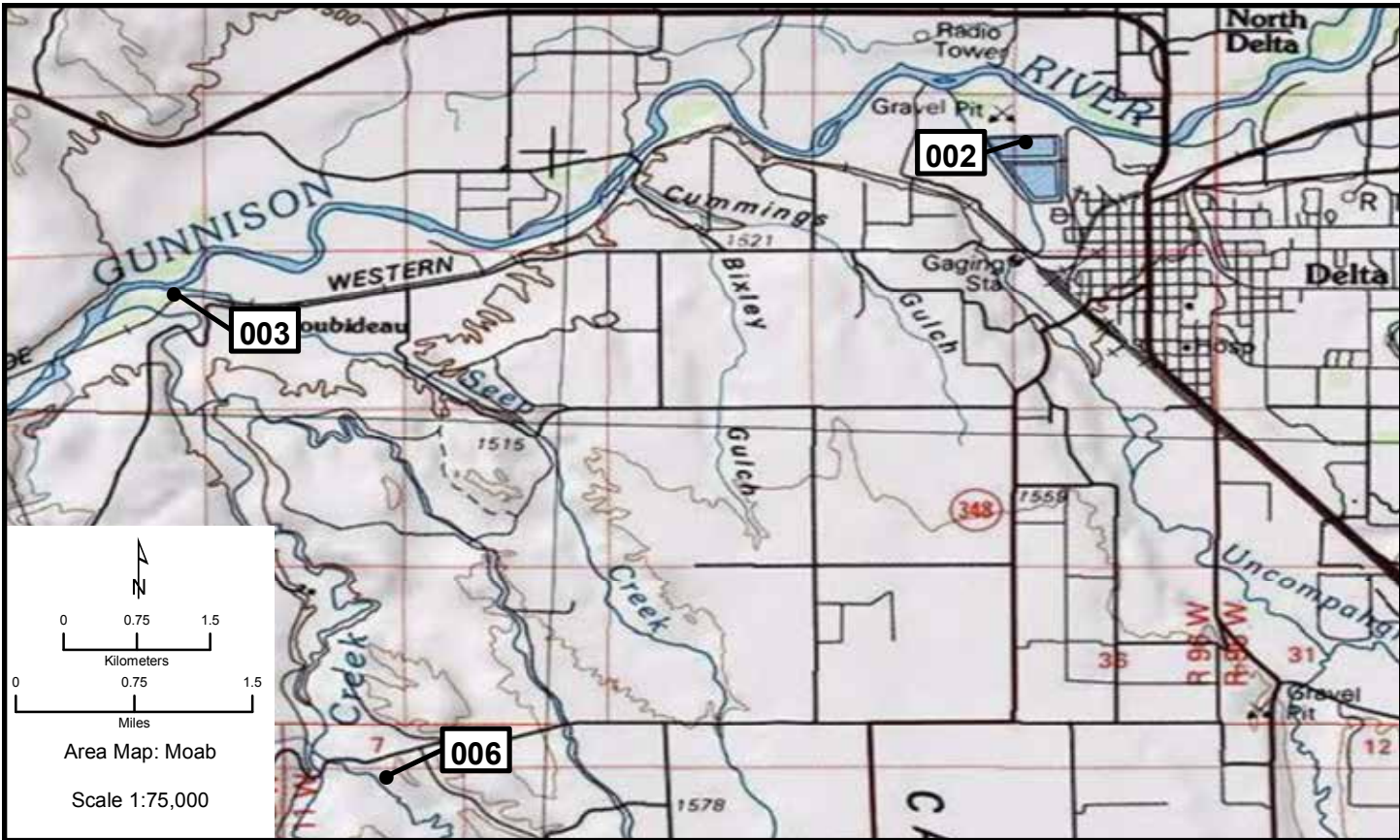
Area Map: 38108a1 (Moab)  
 Site Number: 005  
 BCR 16

Colony Number: 38108a1-005  
 Delta County, CO

Sweitzer Lake  
 13N 236900 4289000  
 (NAD83)

Species	# of Nests	Est. # of Breeding Birds	Actual Bird		W	Cnv	Date	ST	T	Observers
			Count							
Western Grebe		22	22	B	L	6/25/2009	O	W	Beason	
Western Grebe	1	50	50	B	L	6/11/2003	U	U		
Western Grebe		47	47	B	L	6/3/2002	U	U		

Moab 005 site map located on page Colorado 100.



# Moab 006, 007

Area Map: 38108a1 (Moab)  
 Site Number: 006  
 BCR 16

Colony Number: 38108a1-006  
 Delta County, CO

Roubideau Creek  
 12N 748692 4286537  
 (NAD83)

Species	# of Nests	Est. # of Breeding Birds	Actual Bird		W	Cnv	Date	ST	T	Observers
			Count							
Great Blue Heron	11	22	12	N	2	5/12/2010	O	W	Beason	
Great Blue Heron	8	16		N	2	5/25/2009	O	W	Beason	
Great Blue Heron	19	38		N	2	2005	U	U		
Great Blue Heron	23	46		N	2	2004	U	U		

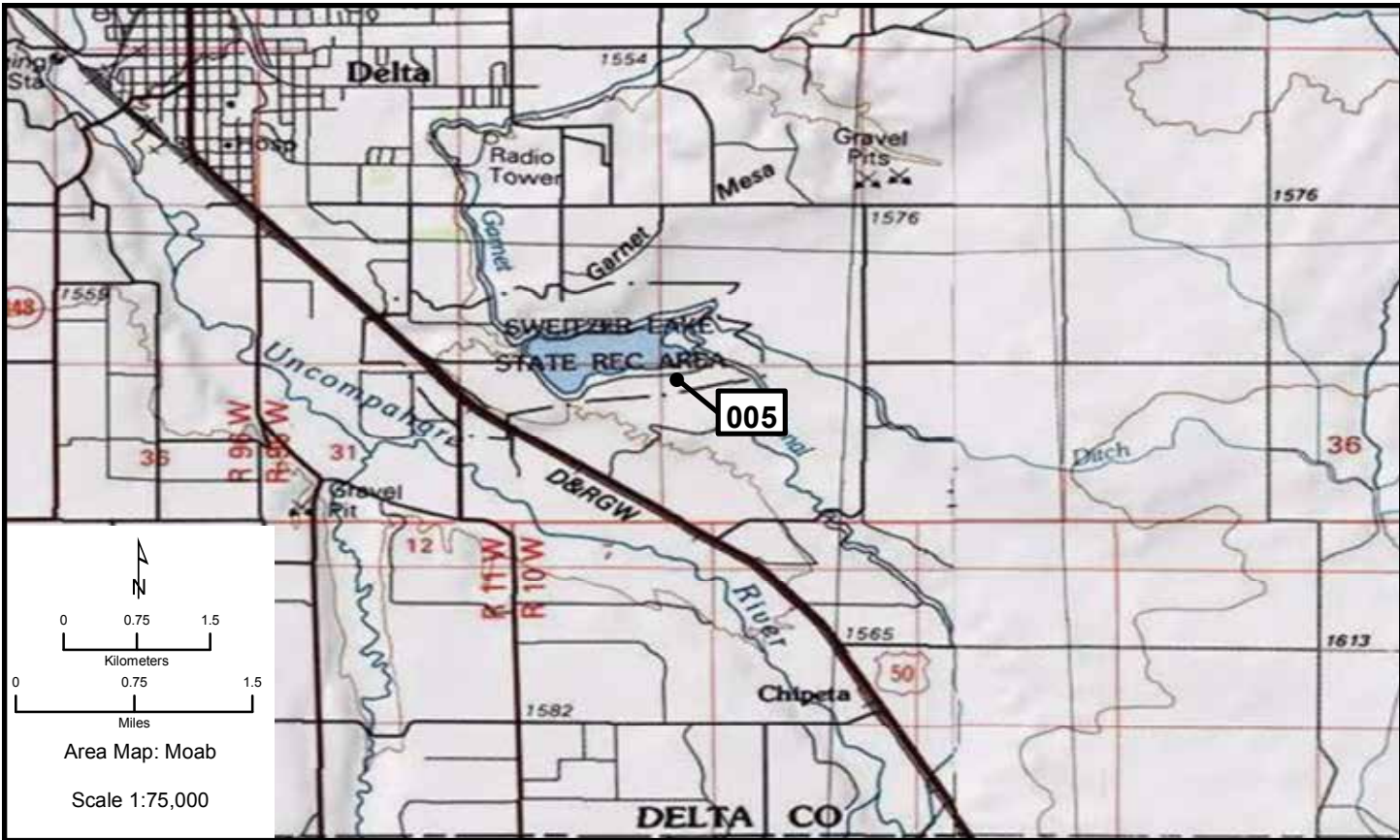
*Craig 006 site map located on page Colorado 98.*

Area Map: 38108a1 (Moab)  
 Site Number: 007  
 BCR 16

Colony Number: 38108a1-007  
 Delta County, CO

LP Plant: 1161 River Road  
 12N 760499 4283665  
 (NAD83)

Species	# of Nests	Est. # of Breeding Birds	Actual Bird		W	Cnv	Date	ST	T	Observers
			Count							
Great Blue Heron	2	7	7	B	L	4/24/2009	O	W	Beason	
Great Blue Heron	4	8		N	2	2004	U	U		
Great Blue Heron	2	4		N	2	2003	U	U		



# Moab 008, 009

Area Map: 38108a1 (Moab)  
 Site Number: 008  
 BCR 16

Colony Number: 38108a1-008  
 Mesa County, CO

Gateway  
 12N 675270 4283400  
 (NAD83)

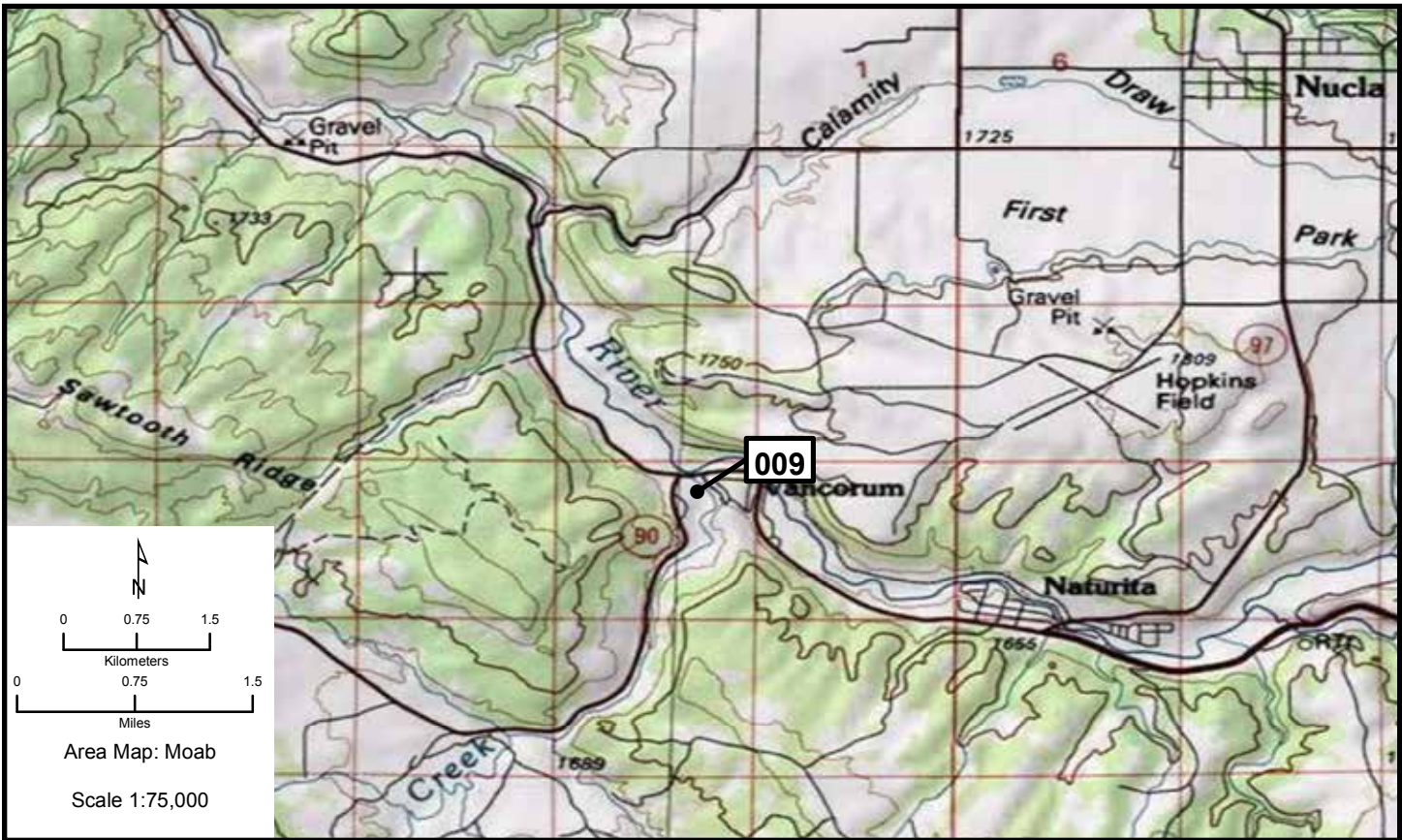
Species	# of Nests	Est. # of Breeding Birds	Actual Bird Count	W	Cnv	Date	ST	T	Observers
Great Blue Heron	8	16		N	2	2009	O	W	Dexter
Great Blue Heron	9	18		N	2	4/12/2003	U	U	

Area Map: 38108a1 (Moab)  
 Site Number: 009  
 BCR 16

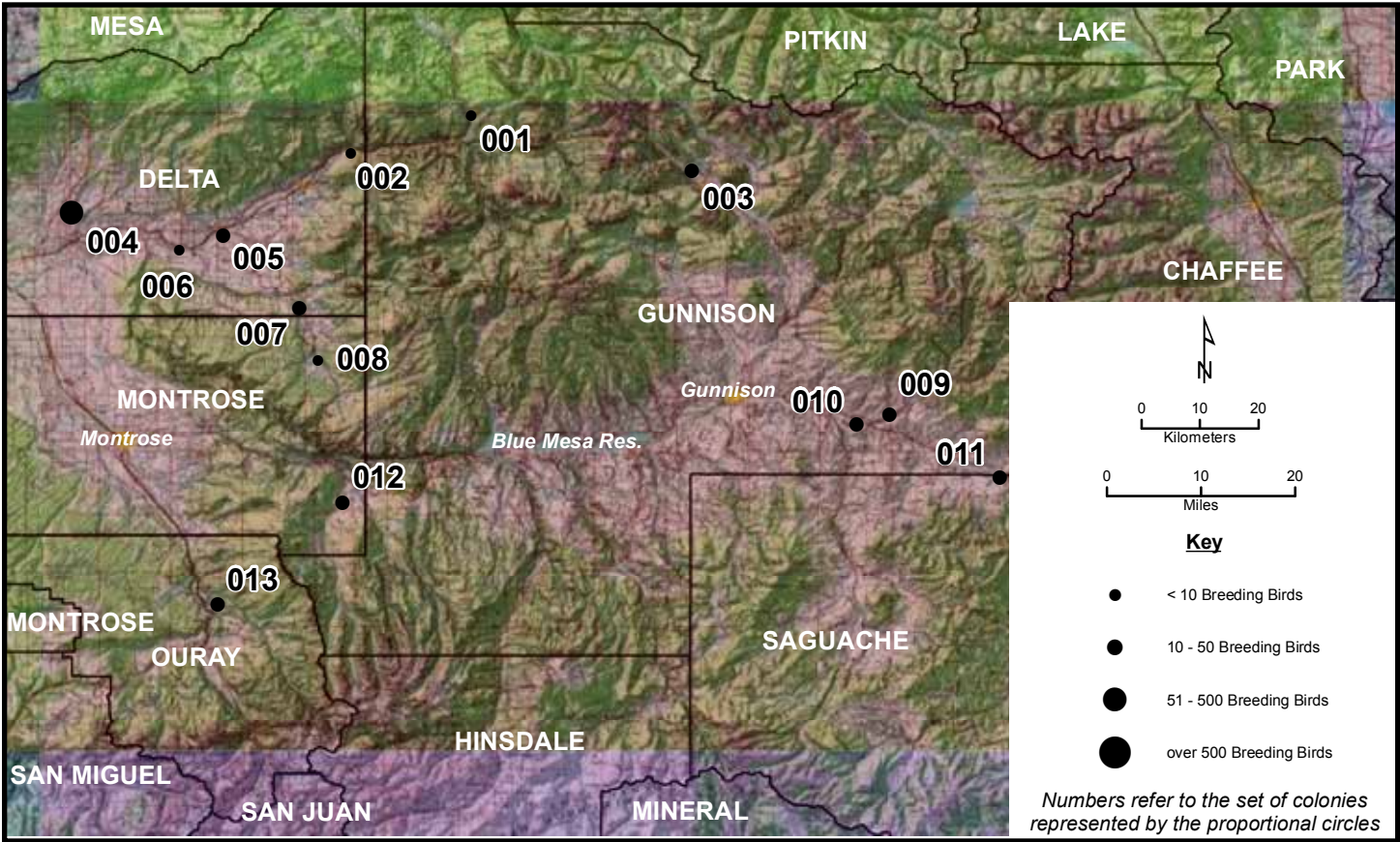

Colony Number: 38108a1-009  
 Montrose County, CO

Vancorum  
 12N 710098 4234045  
 (NAD83)

Species	# of Nests	Est. # of Breeding Birds	Actual Bird Count	W	Cnv	Date	ST	T	Observers
Great Blue Heron	12	24		N	2	4/25/2010	O	W	Dexter
Great Blue Heron	9	18		N	2	2009	O	W	Dexter
Great Blue Heron	6	12		N	2	2005	U	U	
Great Blue Heron	6	12		N	2	2004	U	U	
Great Blue Heron	5	41	41	B	L	2003	U	U	
Great Blue Heron	4	8		N	2	2002	U	U	
Great Blue Heron	2	4	1	N	2	2001	B	U	



Montrose



Area Map: 38106a1 (Montrose)  
 Site Number: 001  
 BCR 16

Colony Number: 38106a1-001  
 Gunnison County, CO

Paonia Reservoir  
 13N 297442 4316889  
 (NAD83)

Species	# of Nests	Est. # of Breeding Birds	Actual Bird Count	W	Cnv	Date	ST	T	Observers
Great Blue Heron	1	2	1	N	2	6/9/2010	O	W	Garrison
Great Blue Heron				N		2009	O	X	





**Montrose 002, 003**

Area Map: 38106a1 (Montrose)  
 Site Number: 002  
 BCR 16

Colony Number: 38106a1-002  
 Delta County, CO

Bowie  
 13N 281250 4310900  
 (NAD83)

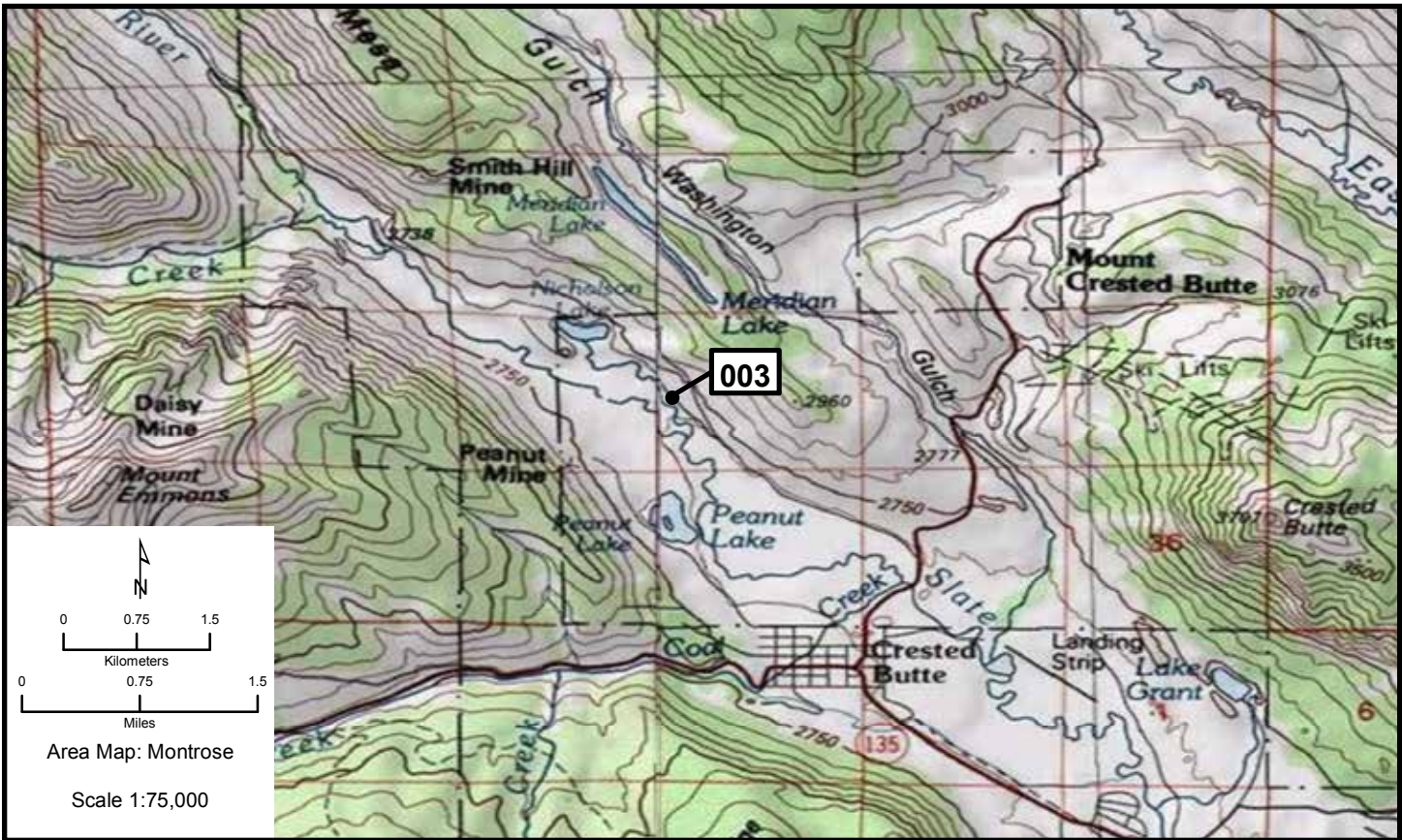
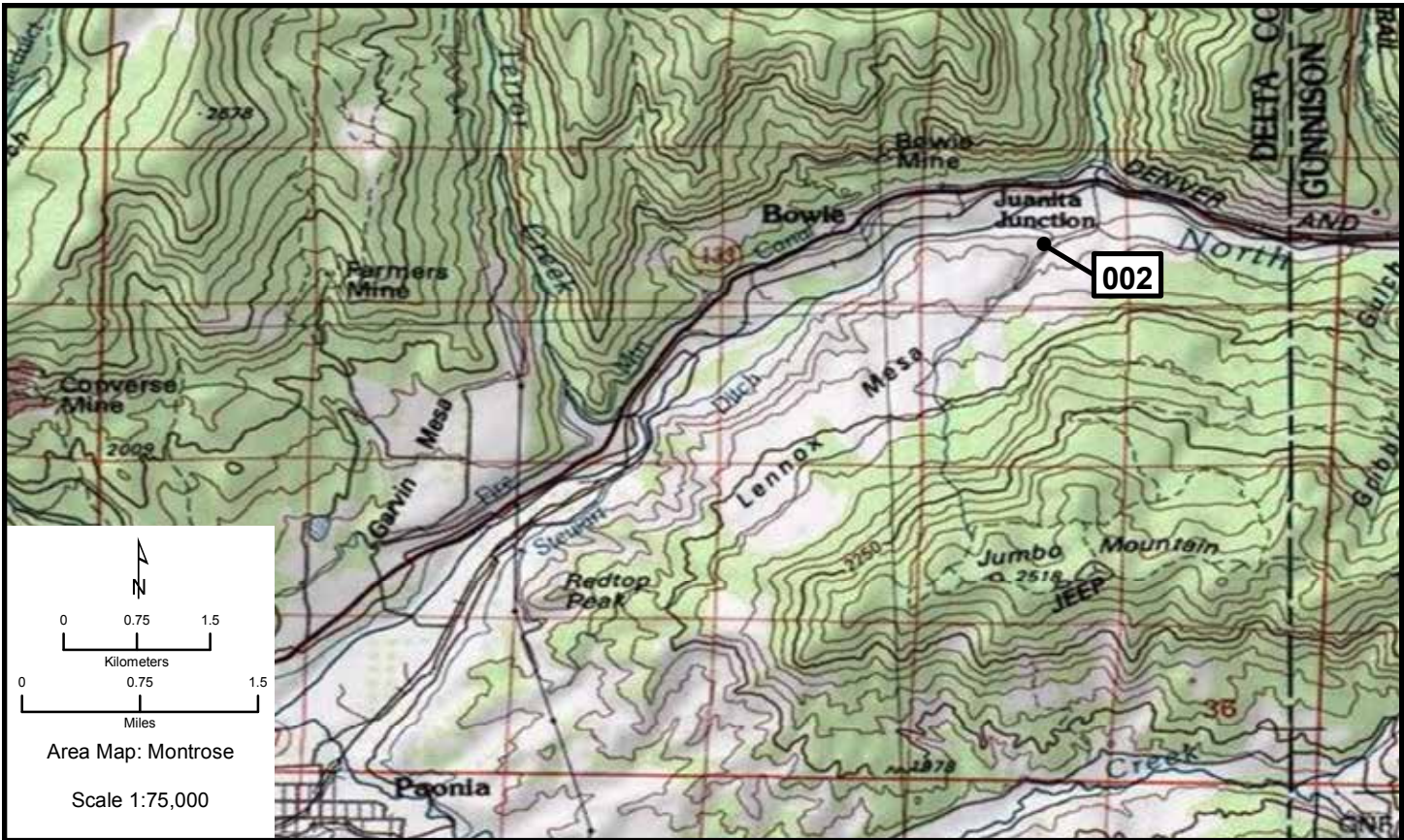
Species	# of Nests	Est. # of Breeding Birds	Actual Bird Count	W	Cnv	Date	ST	T	Observers
Great Blue Heron	4	8	4	N	2	5/21/2009	O	W	Beason
Great Blue Heron	6	12		N	2	2005	U	U	

Area Map: 38106a1 (Montrose)  
 Site Number: 003  
 BCR 16

Colony Number: 38106a1-003  
 Gunnison County, CO

Crested Butte: Slate River  
 13N 326648 4306960  
 (NAD83)

Species	# of Nests	Est. # of Breeding Birds	Actual Bird Count	W	Cnv	Date	ST	T	Observers
Great Blue Heron	19	38	24	N	2	6/4/2010	O	W	Fisher
Great Blue Heron	12	24		N	2	6/21/2009	O	W	Beason
Great Blue Heron	9	18		N	2	2004	U	U	
Great Blue Heron	9	18		N	2	2003	U	U	
Great Blue Heron	8	16		N	2	2002	U	U	



# Montrose 004-006

Area Map: 38106a1 (Montrose)  
 Site Number: 004  
 BCR 16

Colony Number: 38106a1-004  
 Delta County, CO

Fruitgrowers Reservoir: Harts Basin  
 13N 243750 4301900  
 (NAD83)

Species	# of Nests	Est. # of Breeding Birds	Actual Bird Count	W	Cnv	Date	ST	T	Observers
Eared Grebe		5	5	B	L	6/21/2010	O	W	Beason
Western Grebe	9	95	95	B	L	6/21/2010	O	W	Beason
Western Grebe	7	135	135	B	L	6/11/2009	O	W	Beason
Clark's Grebe		4	4	B	L	6/21/2010	O	W	Beason
Clark's Grebe		3	3	B	L	6/11/2009	O	W	Beason
Double-crested Cormorant	42	84	55	N	2	4/24/2010	O	W	Beason
Double-crested Cormorant	41	82		N	2	5/1/2009	O	W	Garrison
American White Pelican		55	55	B	L	6/21/2010	O	W	Beason
Great Blue Heron	53	106	75	N	2	4/24/2010	O	W	Beason
Great Blue Heron	35	70		N	2	5/1/2009	O	W	Garrison
White-faced Ibis		9	9	B	L	2010	O	W	Beason
White-faced Ibis		7	7	B	L	6/11/2009	O	W	Beason
Western Grebe		52	52	B	L	2006	U	U	
Western Grebe	15	125	125	B	L	6/6/2005	U	U	
Western Grebe		93	93	B	L	6/6/2004	U	U	
Western Grebe	6	12		N	2	6/15/2003	U	U	
Western Grebe	3	117	117	B	L	6/27/2001	U	U	
Western Grebe		90	90	B	L	6/11/2000	U	U	
Western Grebe		80	80	B	L	7/13/1999	U	U	
Western Grebe	1	53	53	B	L	7/223/1998	U	U	
Clark's Grebe		4	4	B	L	2006	U	U	Galinate
Clark's Grebe		2	2	B	L	6/6/2003	U	U	
Clark's Grebe	1	2	2	B	L	6/6/2001	U	U	
Clark's Grebe		8	8	B	L	7/13/1999	U	U	
Double-crested Cormorant	11	22		N	2	4/25/2004	U	U	
Double-crested Cormorant	10	20		N	2	4/24/2003	U	U	
Double-crested Cormorant	4	9	9	B	L	4/30/2002	U	U	Galinate
Great Blue Heron	28	56		N	2	2005	U	U	
Great Blue Heron	50	100		N	2	2004	U	U	
Great Blue Heron	34	68		N	2	2003	U	U	
Great Blue Heron	53	106		N	2	2002	U	U	
Great Blue Heron	18	36		N	2	2001	U	U	
Great Blue Heron	5	10		N	2	2000	U	U	

Area Map: 38106a1 (Montrose)  
 Site Number: 005  
 BCR 16

Colony Number: 38106a1-005  
 Delta County, CO

Hotchkiss  
 13N 263832 4297300  
 (NAD83)

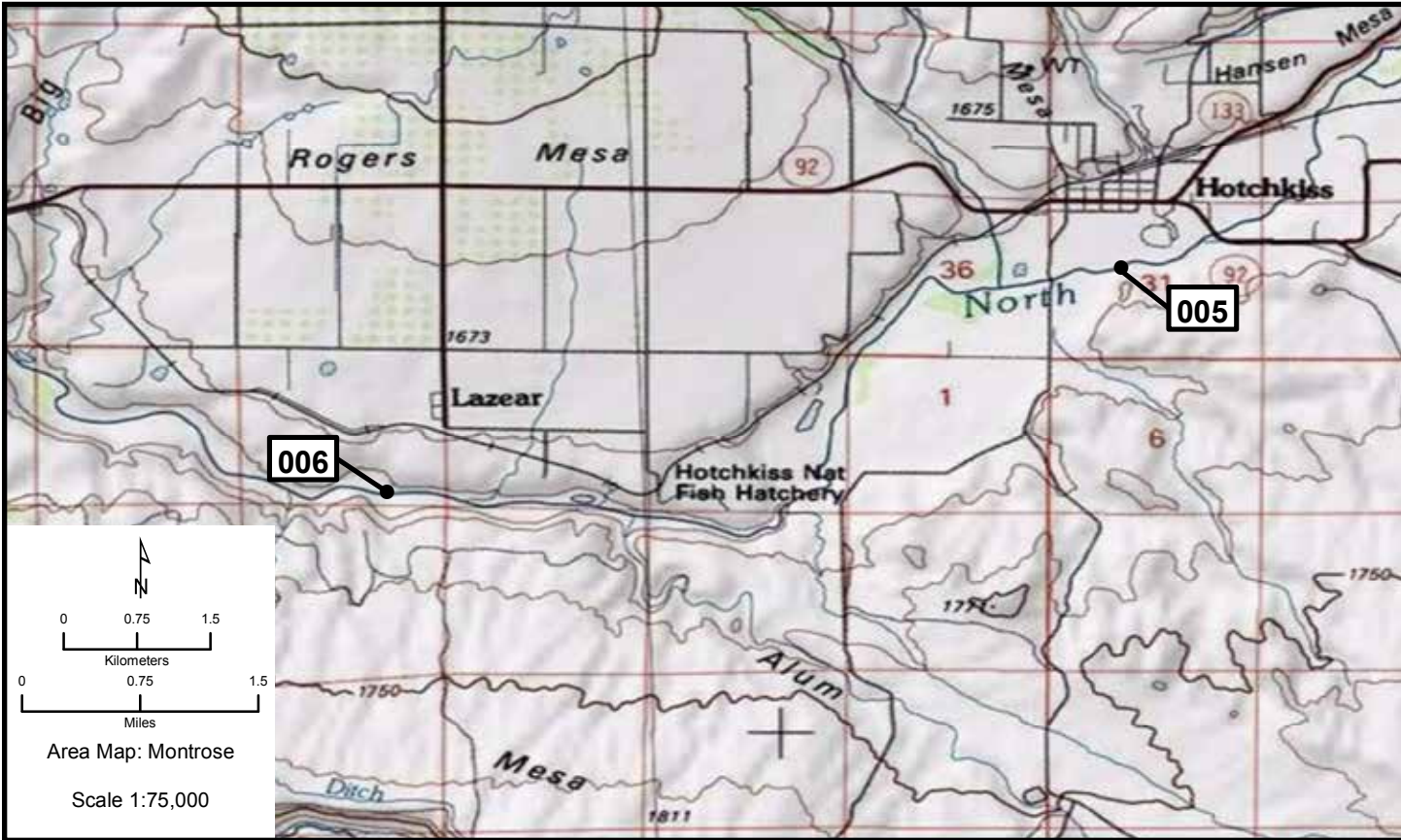
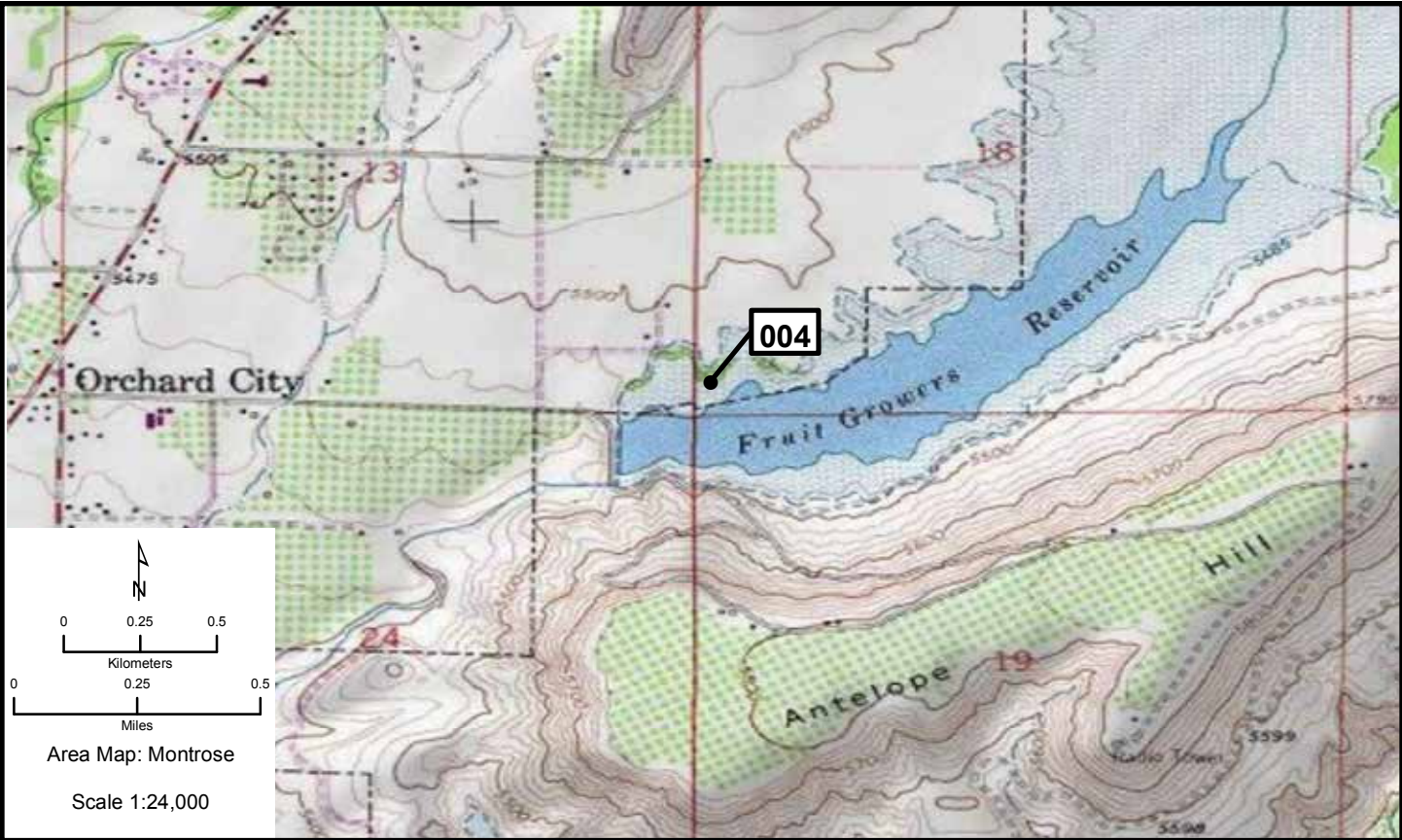
Species	# of Nests	Est. # of Breeding Birds	Actual Bird Count	W	Cnv	Date	ST	T	Observers
Great Blue Heron	14	28	12	N	2	4/28/2010	O	W	Beason
Great Blue Heron	2	4		N	2	7/6/2009	O	W	Beason
Great Blue Heron	2	4		N	2	2001	U	U	

Area Map: 38106a1 (Montrose)  
 Site Number: 006  
 BCR 16

Colony Number: 38106a1-006  
 Delta County, CO

Hotchkiss II: North Fork  
 13N 257904 4295184  
 (NAD83)

Species	# of Nests	Est. # of Breeding Birds	Actual Bird Count	W	Cnv	Date	ST	T	Observers
Great Blue Heron	2	4	2	N	2	7/19/2009	O	W	Beason



# Montrose 007, 008

Area Map: 38106a1 (Montrose)  
Site Number: 007  
BCR 16

Colony Number: 38106a1-007  
Delta County, CO

Crawford Res.  
13N 273700 4284700  
(NAD83)

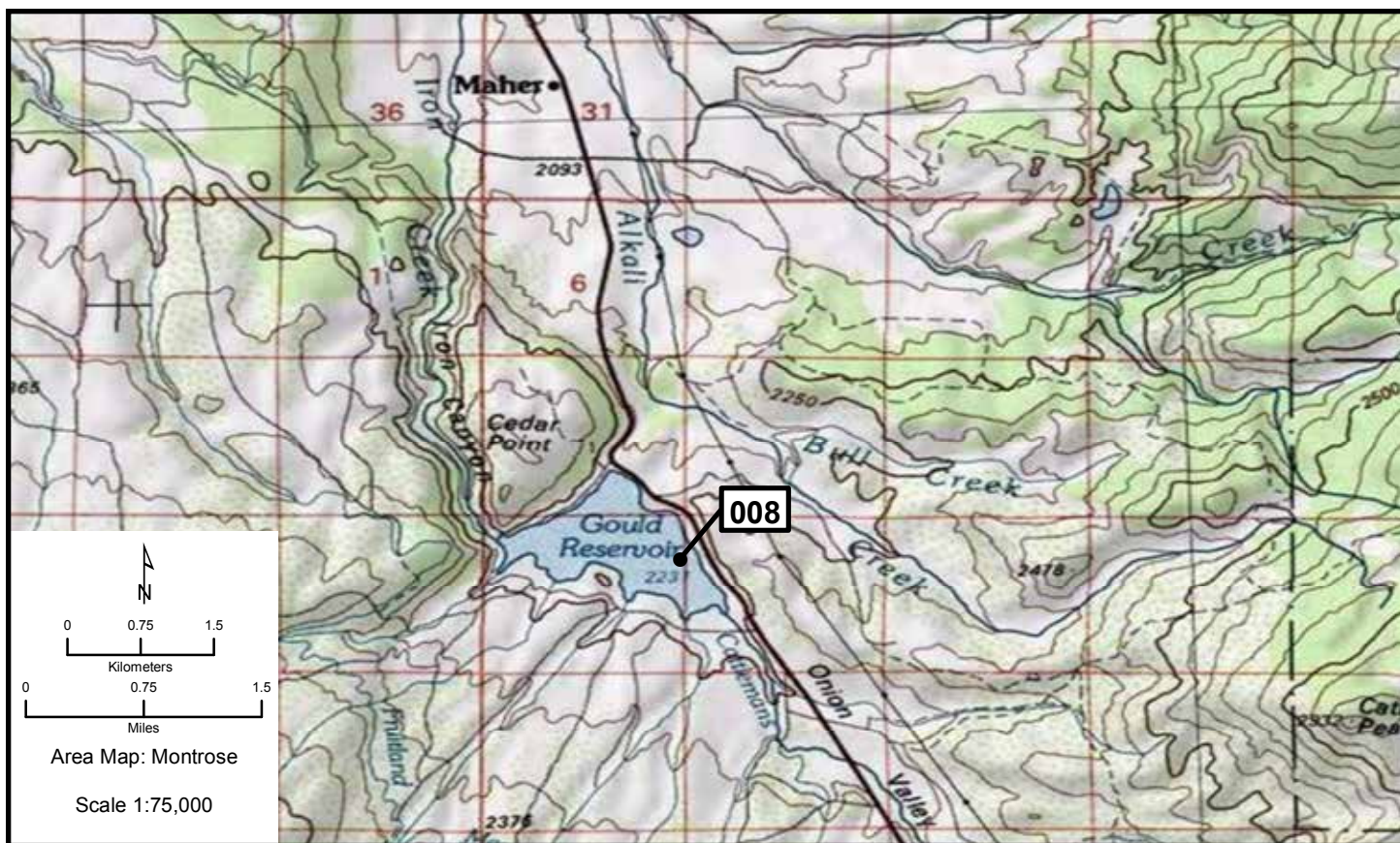
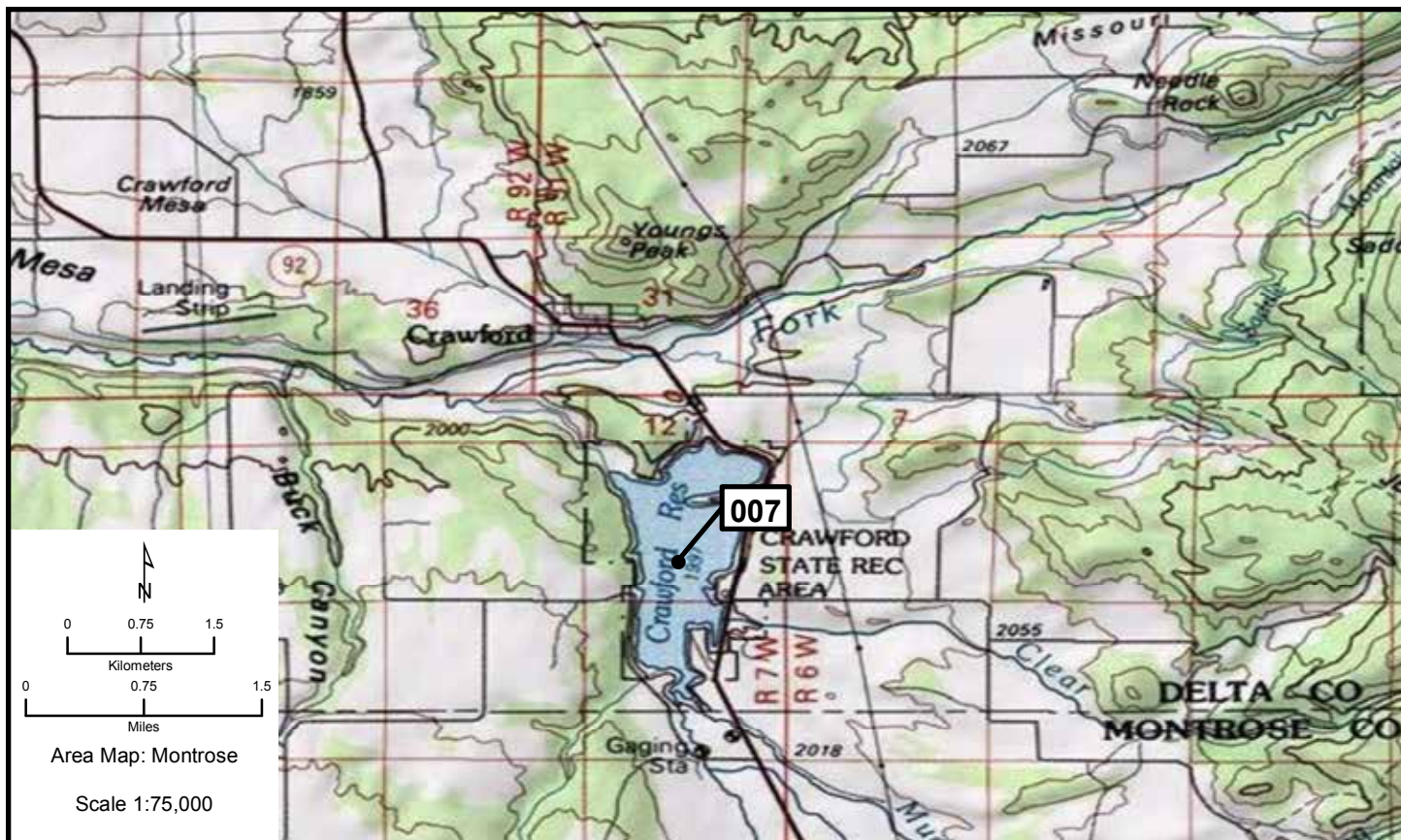
Species	# of Nests	Est. # of Breeding Birds	Actual Bird Count	W	Cnv	Date	ST	T	Observers
Western Grebe		6	6	B	L	6/24/2010	O	W	Beason
Western Grebe		10	10	B	L	6/10/2009	O	W	Beason

Area Map: 38106a1 (Montrose)  
Site Number: 008  
BCR 16

Colony Number: 38106a1-008  
Montrose County, CO

Gould Reservoir  
13N 275873 4275700  
(NAD83)

Species	# of Nests	Est. # of Breeding Birds	Actual Bird Count	W	Cnv	Date	ST	T	Observers
Eared Grebe		4	4	B	L	6/24/2010	O	W	Beason



**Montrose 009-011**

Area Map: 38106a1 (Montrose)  
 Site Number: 009  
 BCR 16

Colony Number: 38106a1-009  
 Gunnison County, CO

Gunnison  
 13N 352260 4264707  
 (NAD83)

Species	# of Nests	Est. # of Breeding Birds	Actual Bird Count	W	Cnv	Date	ST	T	Observers
Great Blue Heron	13	26	24	N	2	6/4/2010	O	W	Fisher

Area Map: 38106a1 (Montrose)  
 Site Number: 010  
 BCR 16

Colony Number: 38106a1-010  
 Gunnison County, CO

Parlin  
 13N 347775 4263100  
 (NAD83)

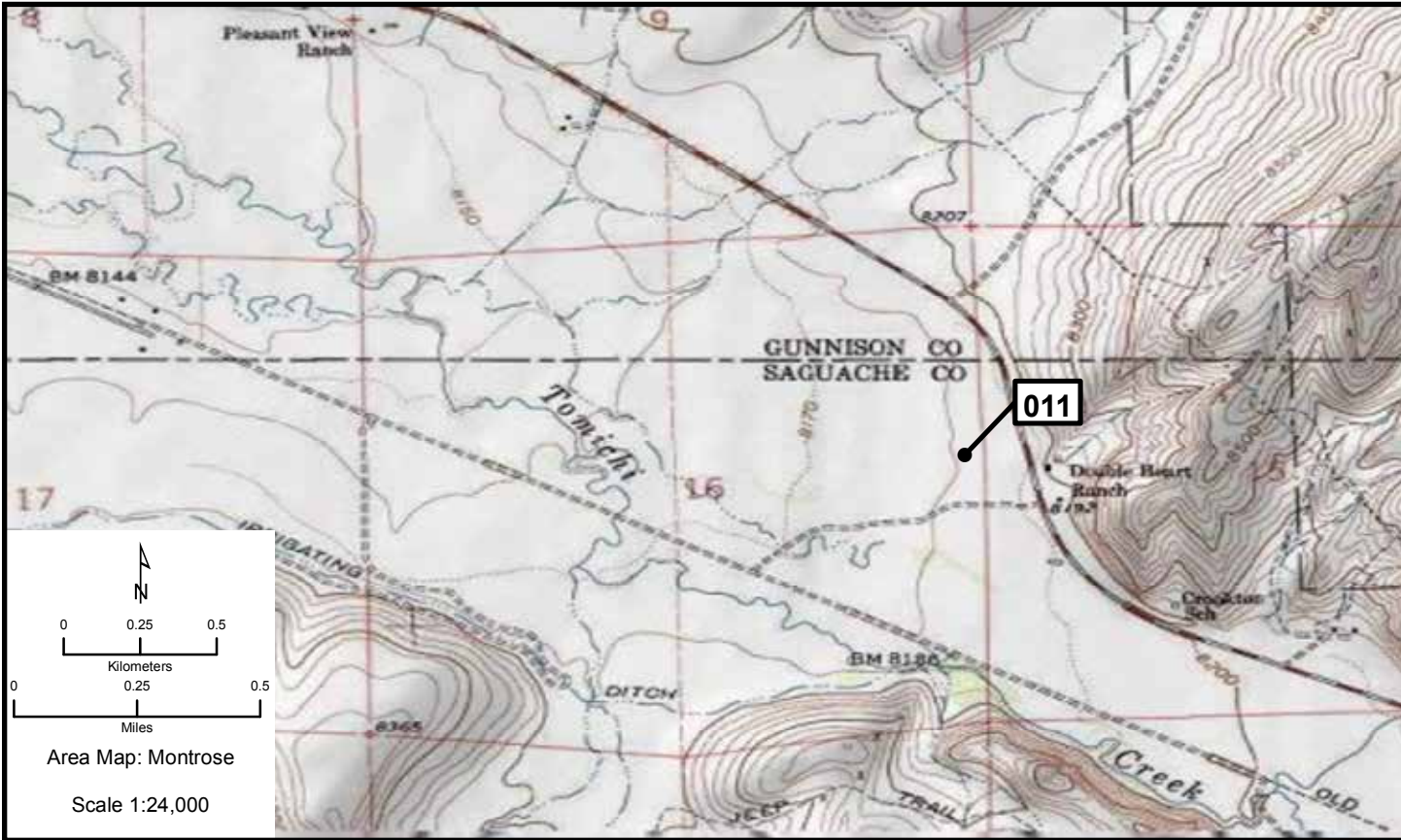
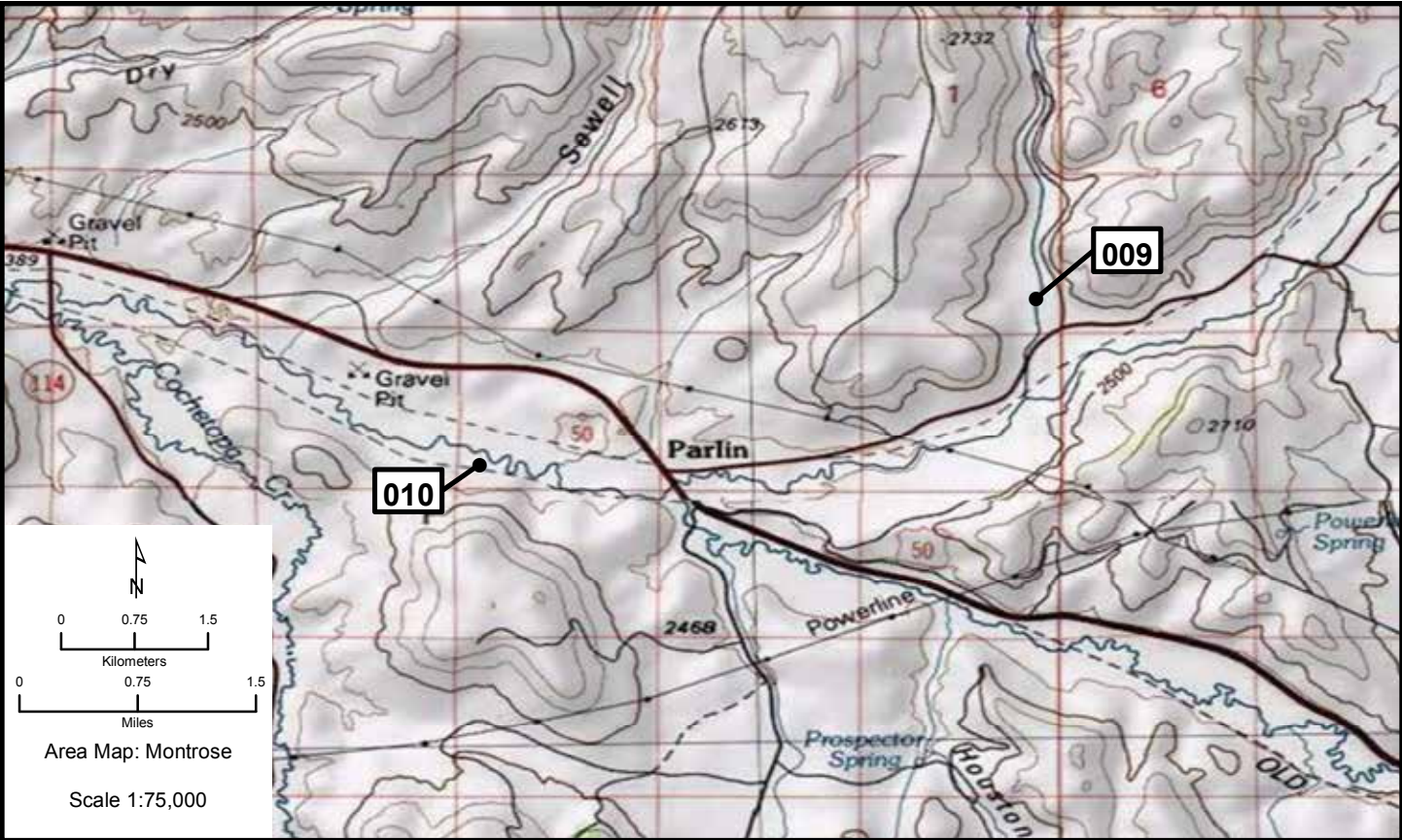
Species	# of Nests	Est. # of Breeding Birds	Actual Bird Count	W	Cnv	Date	ST	T	Observers
Great Blue Heron	6	12	6	N	2	4/10/2010	O	W	Fisher
Great Blue Heron	8	16	8	N	2	5/21/2009	O	W	Brummer
Great Blue Heron	14	28		N	2	2004	U	U	

Area Map: 38106a1 (Montrose)  
 Site Number: 011  
 BCR 16

Colony Number: 38106a1-011  
 Gunnison County, CO

Saguache County Line  
 13N 366800 4253700  
 (NAD83)

Species	# of Nests	Est. # of Breeding Birds	Actual Bird Count	W	Cnv	Date	ST	T	Observers
Great Blue Heron	3	6	2	N	2	5/8/2010	O	W	Fisher
Great Blue Heron	6	12	6	N	2	5/20/2009	O	W	Brummer
Great Blue Heron	9	18		N	2	2004	U	U	
Great Blue Heron	1	2		N	2	2002	U	U	





# Montrose 012, 013

Area Map: 38106a1 (Montrose)  
 Site Number: 012  
 BCR 16

Colony Number: 38106a1-012  
 Montrose County, CO

Cimarron  
 13N 278580 4251450  
 (NAD83)

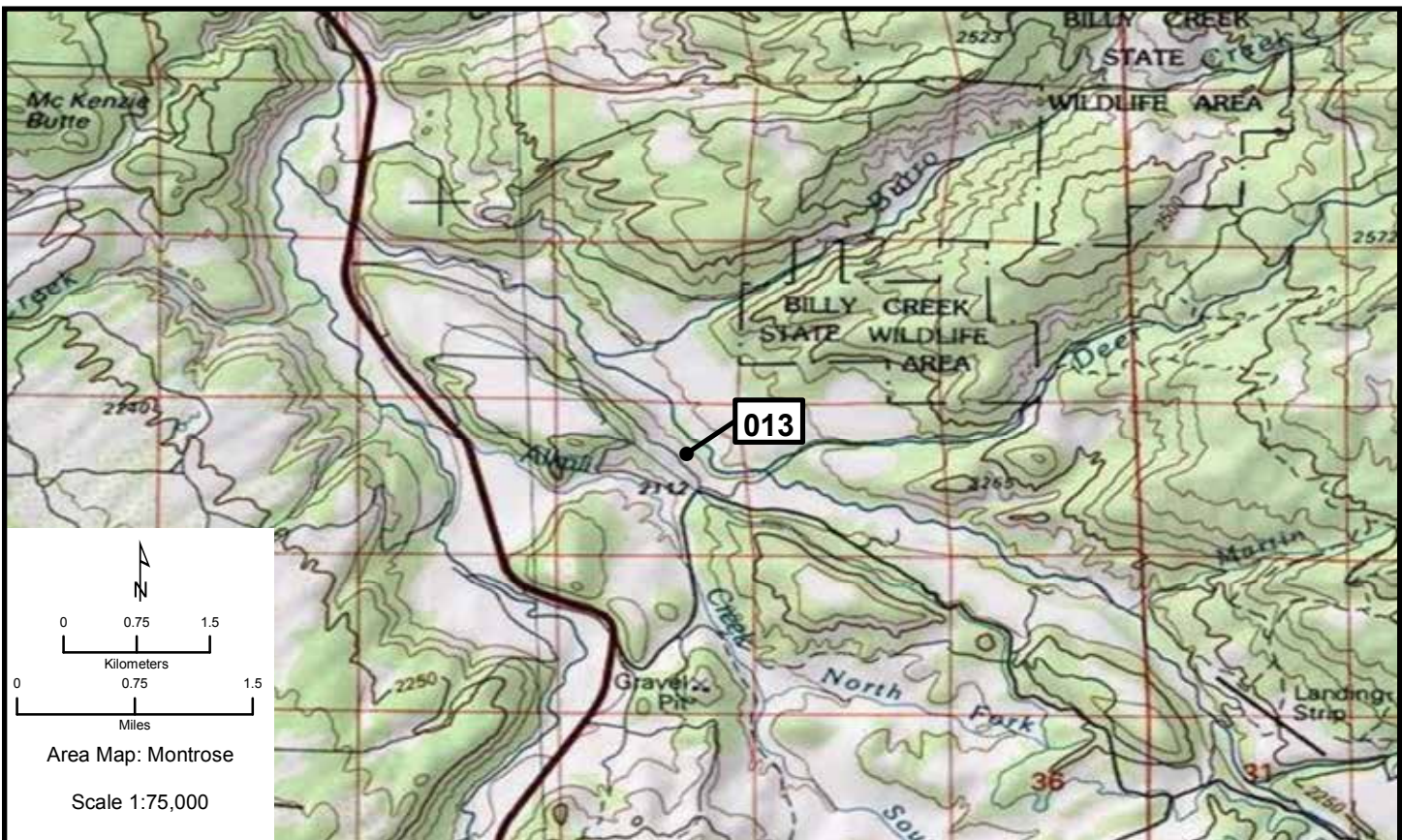
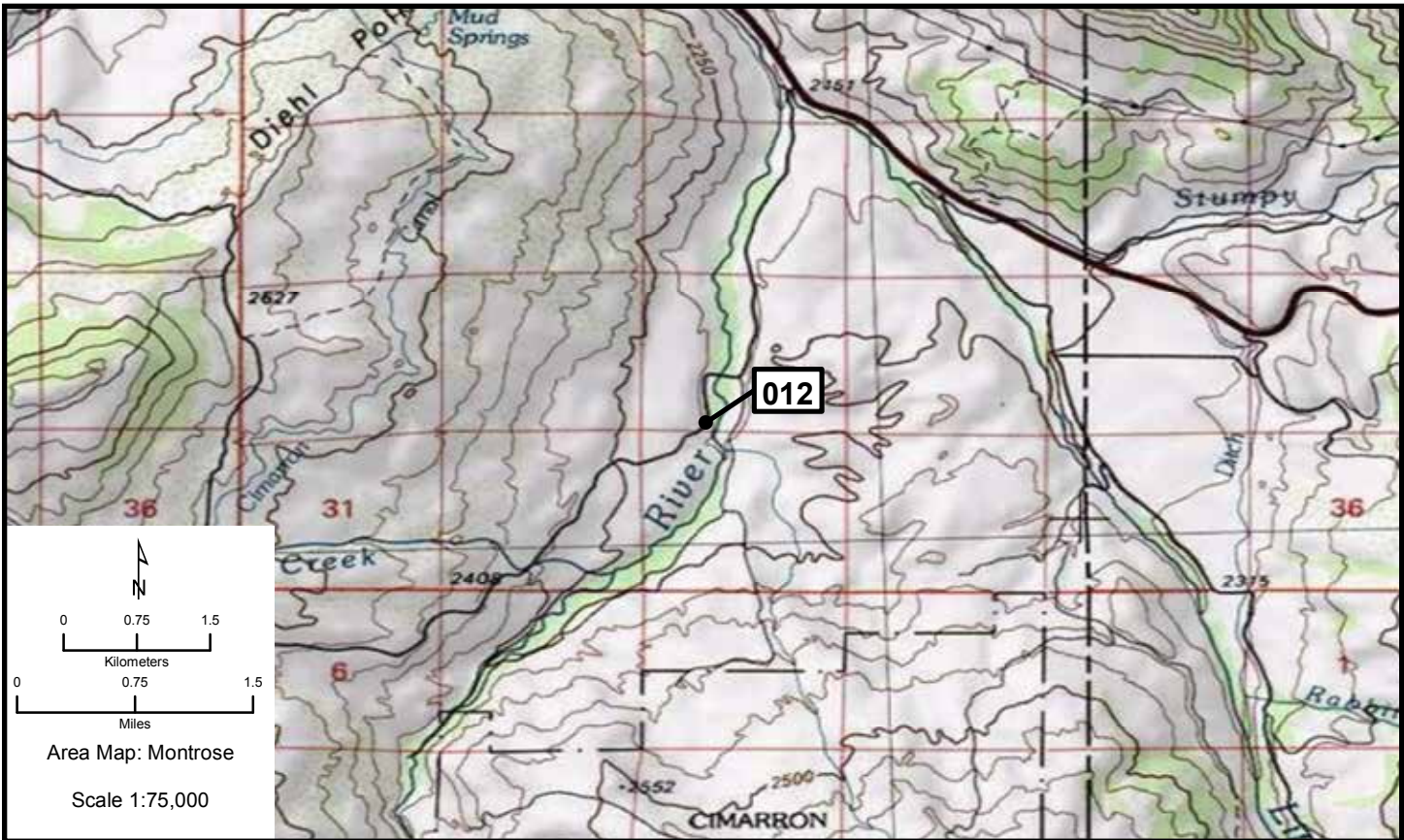
Species	# of Nests	Est. # of Breeding Birds	Actual Bird			Date	ST	T	Observers
			Count	W	Cnv				
Great Blue Heron	8	16		N	2	4/11/2009	O	W	Owen
Great Blue Heron	18	36		N	2	2005	U	U	
Great Blue Heron	19	38		N	2	2004	U	U	
Great Blue Heron	18	36		N	2	2003	U	U	
Great Blue Heron	15	30		N	2	2002	U	U	
Great Blue Heron	15	30		N	2	2001	U	U	
Great Blue Heron	17	34		N	2	2000	U	U	
Great Blue Heron	12	24		N	2	1999	U	U	

Area Map: 38106a1 (Montrose)  
 Site Number: 013  
 BCR 16

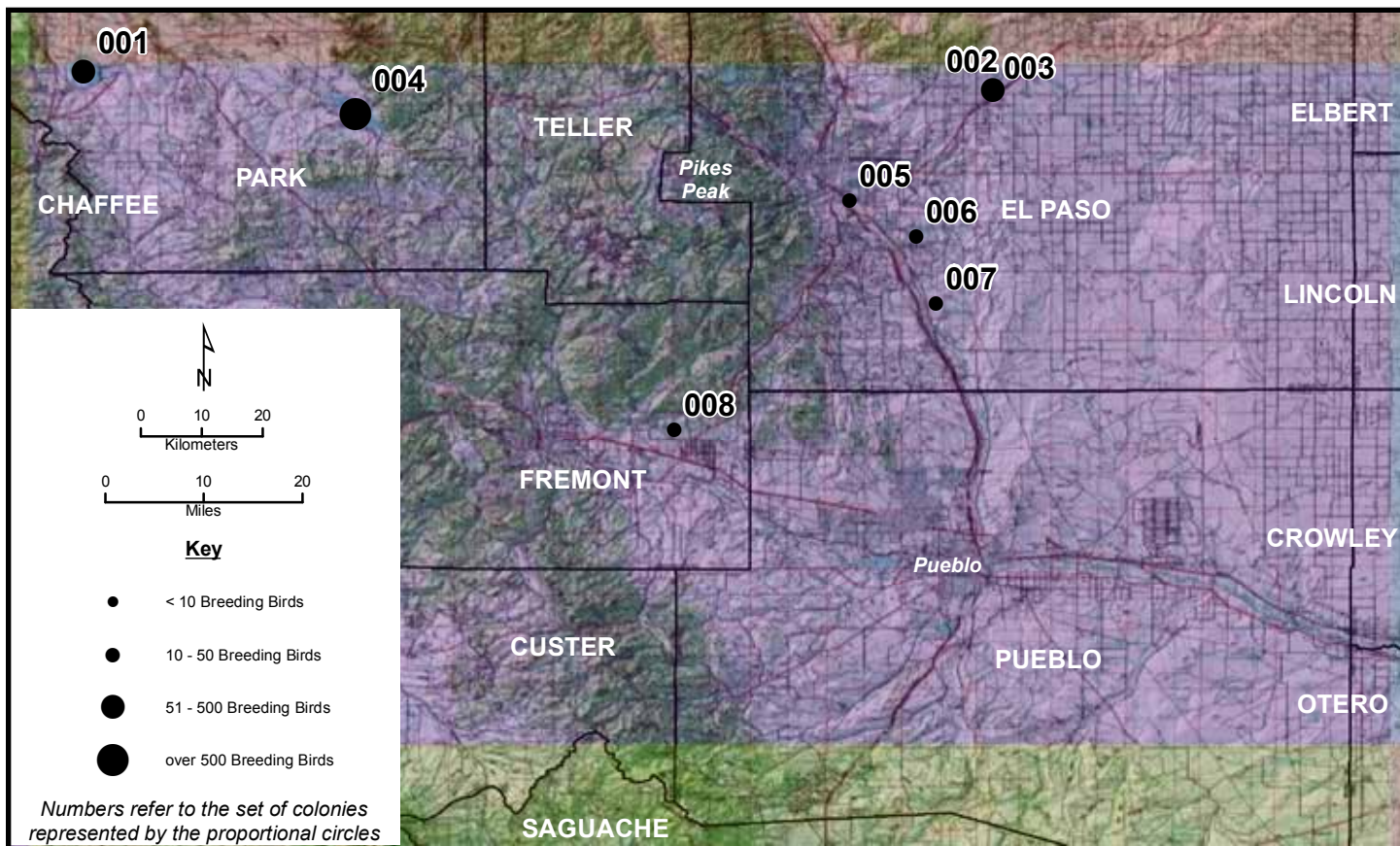

Colony Number: 38106a1-013  
 Ouray County, CO

Ridgeway Reservoir: Sleeping Indian Ranch  
 13N 261215 4234500  
 (NAD83)

Species	# of Nests	Est. # of Breeding Birds	Actual Bird			Date	ST	T	Observers
			Count	W	Cnv				
Great Blue Heron	8	16	8	N	2	5/12/2010	O	W	Beason
Great Blue Heron	6	12		N	2	5/14/2009	O	W	Beason
Great Blue Heron	1	2		N	2	2005	O	W	



# Pueblo

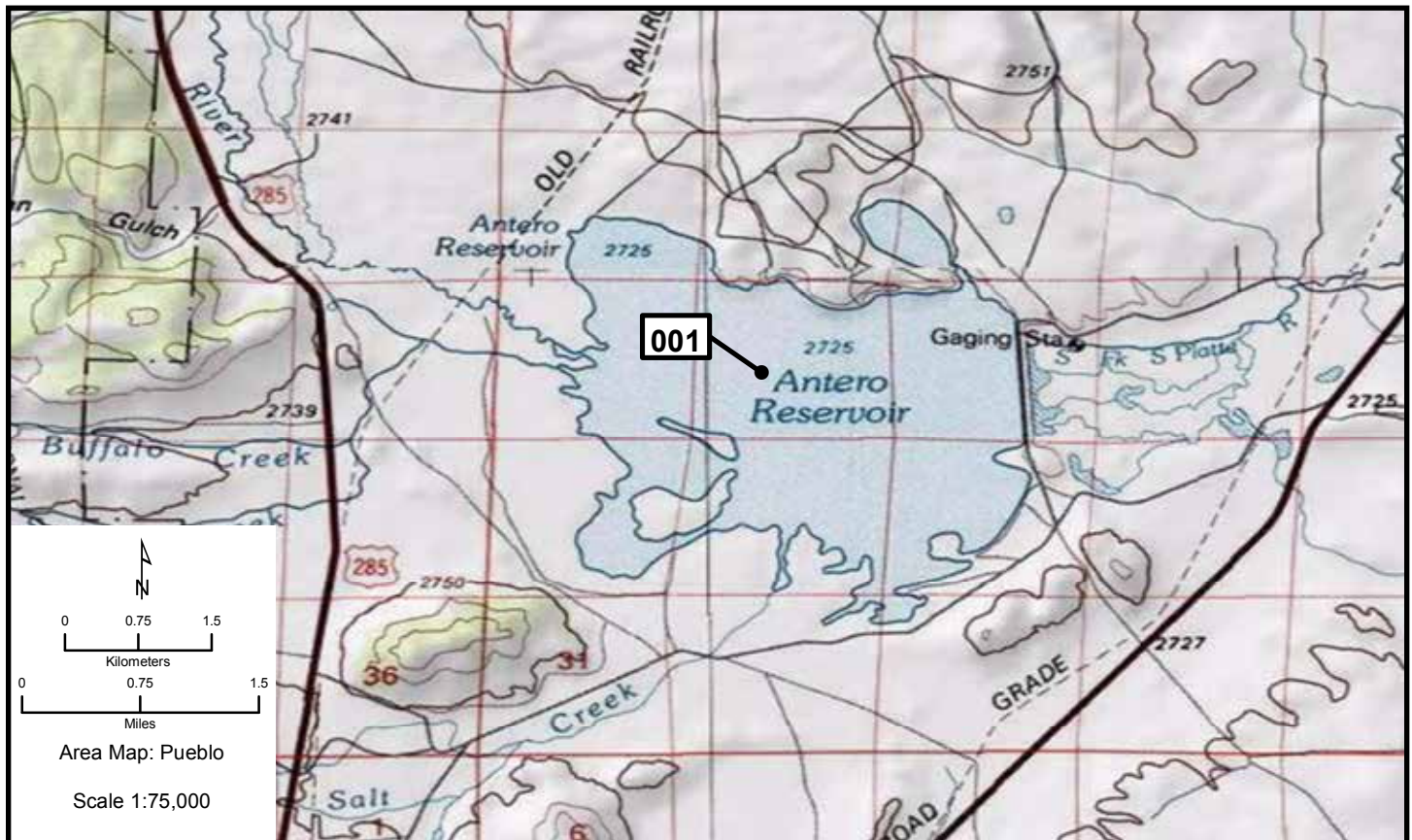


Area Map: 38104a1 (Pueblo)  
 Site Number: 001  
 BCR 16

Colony Number: 38104a1-001  
 Park County, CO

Antero Reservoir  
 13N 420384 4316117  
 (NAD83)

Species	# of Nests	Est. # of Breeding Birds	Actual Bird Count	W	Cnv	Date	ST	T	Observers
American White Pelican		450	450	B	L	6/21/2010	O	W	Hundertmark
Double-crested Cormorant	20	40		N	2	6/21/2010	O	W	Hundertmark



**Pueblo 002-004**

Area Map: 38104a1 (Pueblo)  
 Site Number: 002  
 BCR 18

Colony Number: 38104a1-002  
 El Paso County, CO

Falcon  
 13N 536062 4312738  
 (NAD83)

Species	# of Nests	Est. # of Breeding Birds	Actual Bird Count	W	Cnv	Date	ST	T	Observers
Great Blue Heron	30	60	49	N	2	2009	O	W	Mitchell

Area Map: 38104a1 (Pueblo)  
 Site Number: 003  
 BCR 18

Colony Number: 38104a1-003  
 El Paso County, CO

Meadow Lake Ranch  
 13N 536200 4312400  
 (NAD83)

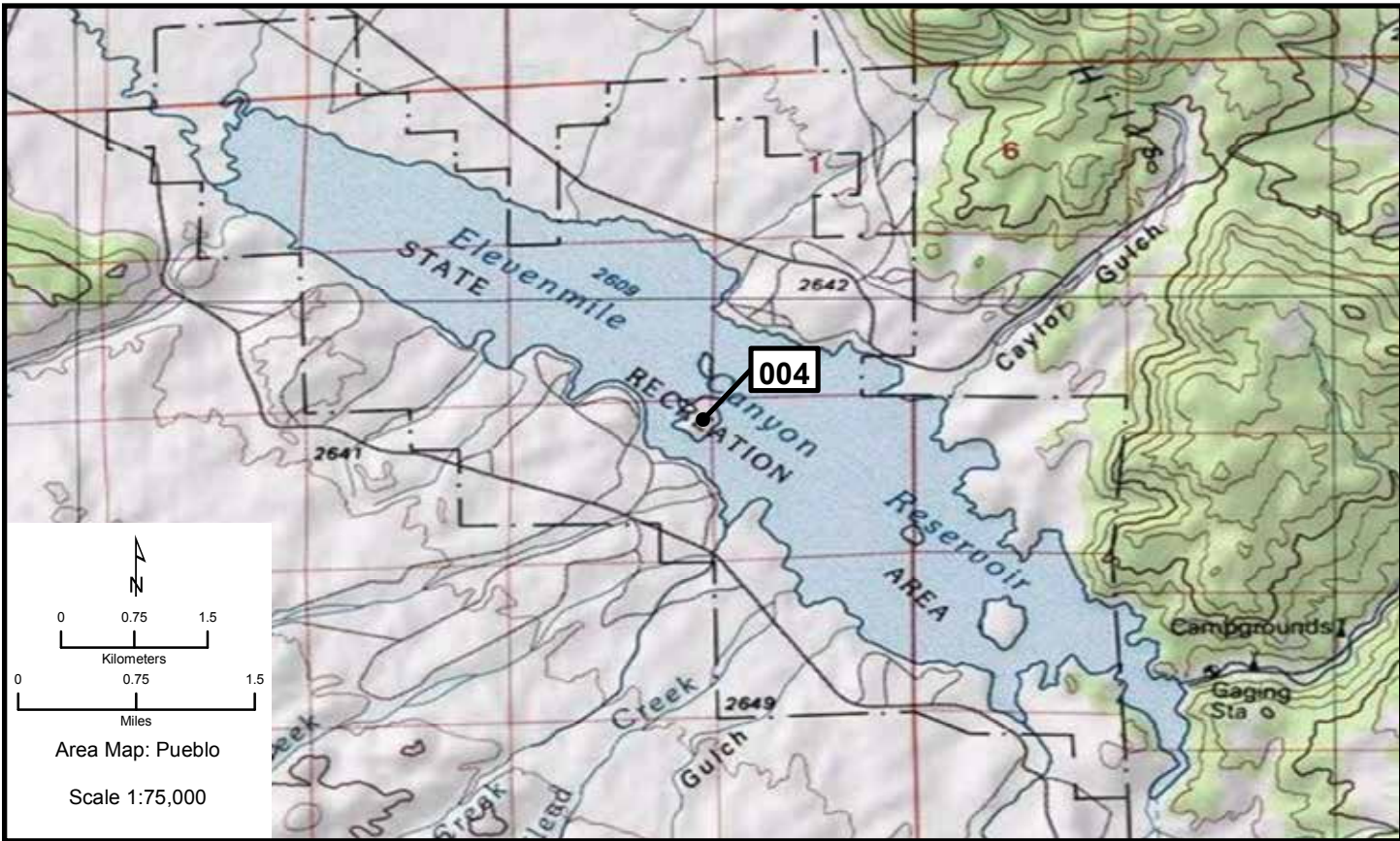
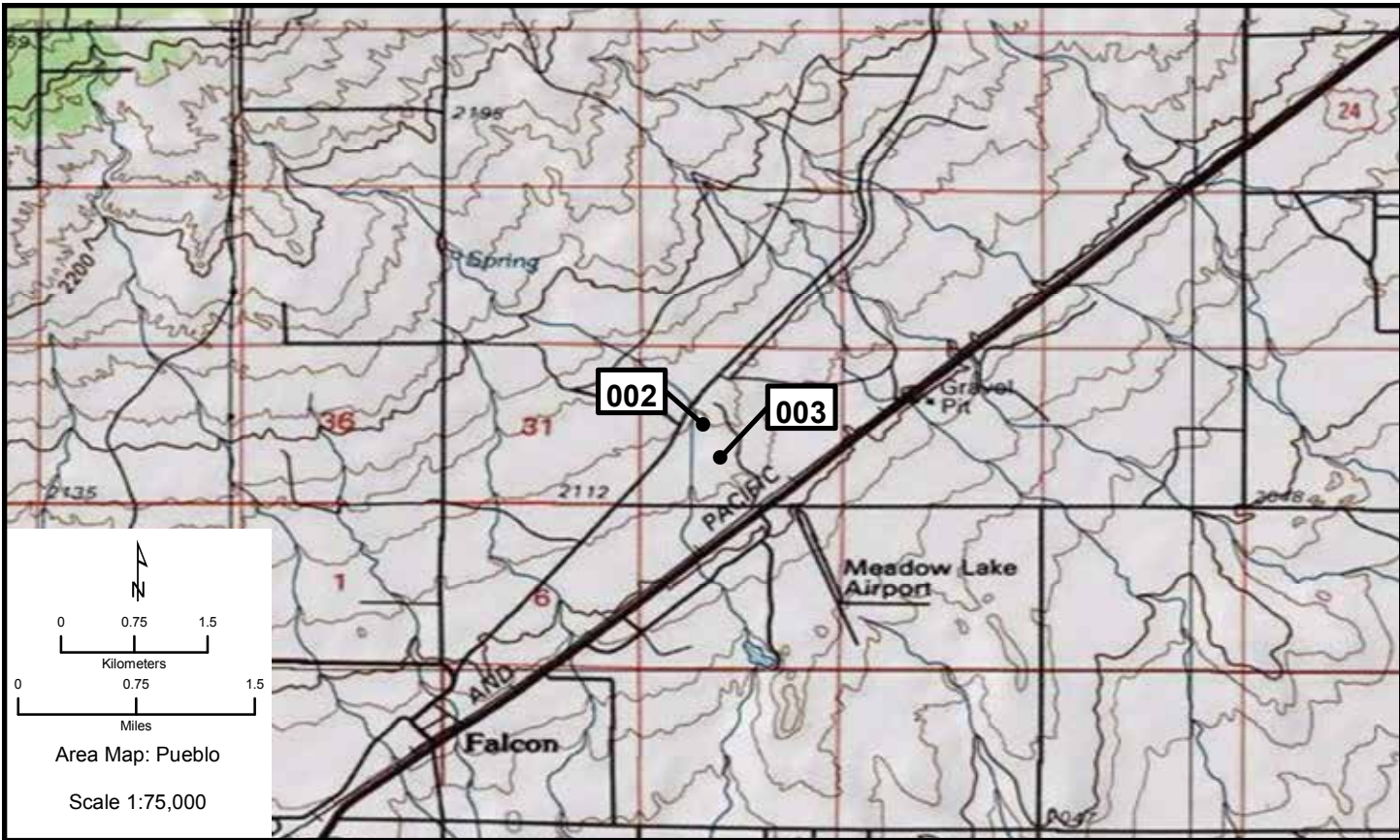
Species	# of Nests	Est. # of Breeding Birds	Actual Bird Count	W	Cnv	Date	ST	T	Observers
Great Blue Heron	25	50	49	N	2	4/18/2009	O	W	Pals
Great Blue Heron	21	42		N	2	4/18/2005	U	U	
Great Blue Heron	2	4		N	2	2002	U	U	
Great Blue Heron	13	26		N	2	2001	U	U	

Area Map: 38104a1 (Pueblo)  
 Site Number: 004  
 BCR 16

Colony Number: 38104a1-004  
 Park County, CO

Elevenmile Canyon Reservoir  
 13N 454929 4309020  
 (NAD83)

Species	# of Nests	Est. # of Breeding Birds	Actual Bird Count	W	Cnv	Date	ST	T	Observers
Double-crested Cormorant	34	68		N	2	6/21/2010	O	W	Hundertmark
California Gull		500	500	B	L	6/21/2010	O	W	Hundertmark



**Pueblo 005, 006**

**Area Map: 38104a1 (Pueblo)**  
**Site Number: 005**  
**BCR 18**

**Colony Number: 38104a1-005**  
**El Paso County, CO**

**Fountain Creek**  
**13N 517900 4294700**  
**(NAD83)**

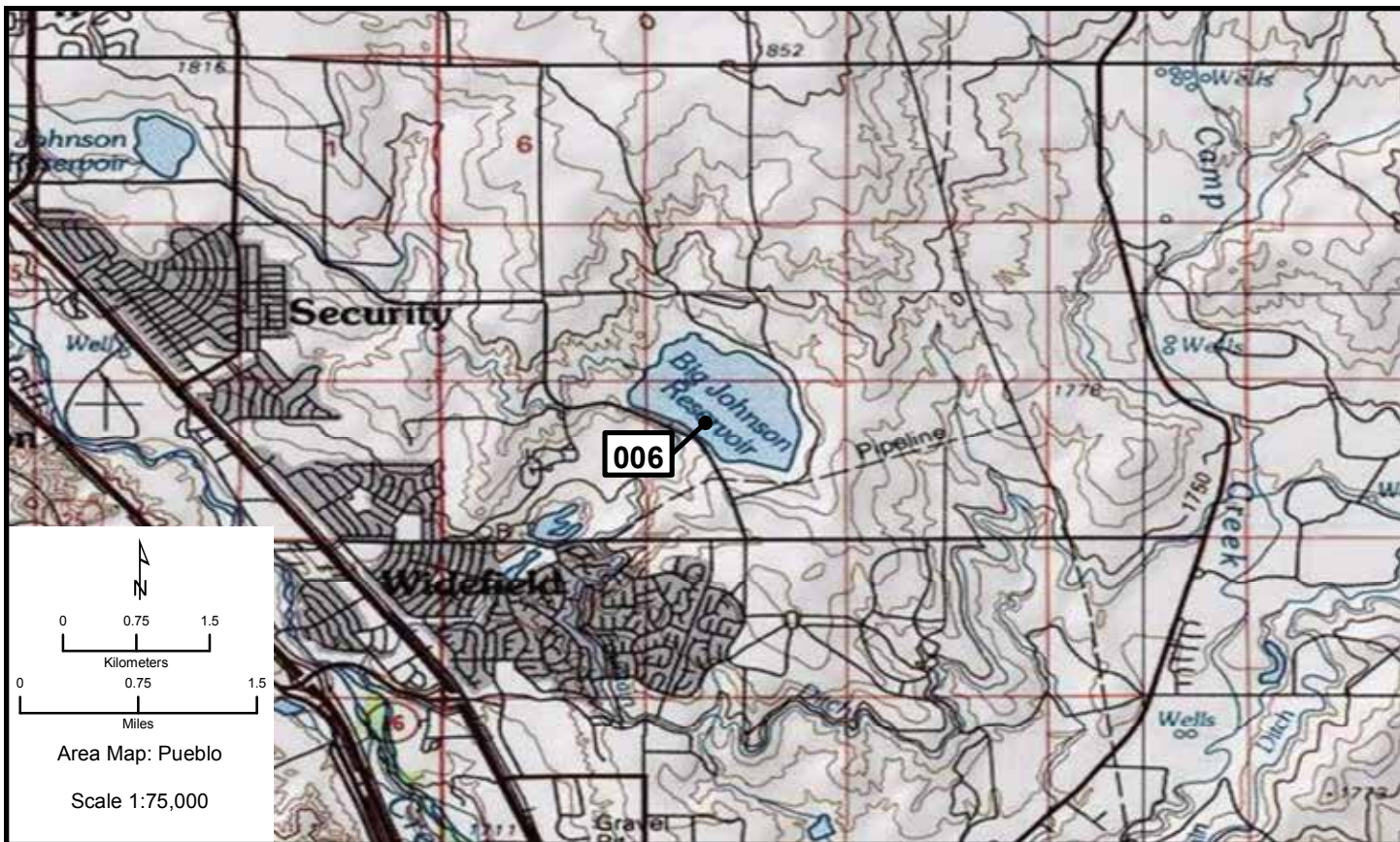
Species	# of Nests	Est. # of Breeding Birds	Actual Bird		Cnv	Date	ST	T	Observers
			Count	W					
Great Blue Heron	20	40	20	N	2	5/18/2010	O	W	Pals
Great Blue Heron	20	40	20	N	2	4/18/2009	O	W	Pals
Great Blue Heron	22	44		N	2	4/21/2005	U	U	
Great Blue Heron	41	82		N	2	5/2/2004	U	U	Elwonger
Great Blue Heron	28	56		N	2	2003	U	U	
Great Blue Heron	36	72		N	2	2002	U	U	
Great Blue Heron	22	44		N	2	2001	U	U	
Great Blue Heron	8	16		N	2	2000	U	U	

**Area Map: 38104a1 (Pueblo)**  
**Site Number: 006**  
**BCR 18**

**Colony Number: 38104a1-006**  
**El Paso County, CO**

**Big Johnson Reservoir**  
**13N 526442 4288875**  
**(NAD83)**

Species	# of Nests	Est. # of Breeding Birds	Actual Bird		Cnv	Date	ST	T	Observers
			Count	W					
Western Grebe		20	20	B	L	7/9/2010	O	W	Goff





**Pueblo 007, 008**

Area Map: 38104a1 (Pueblo)  
Site Number: 007  
BCR 18

Colony Number: 38104a1-007  
El Paso County, CO

Birdsall Road: Fountain Creek  
13N 529006 4277991  
(NAD83)

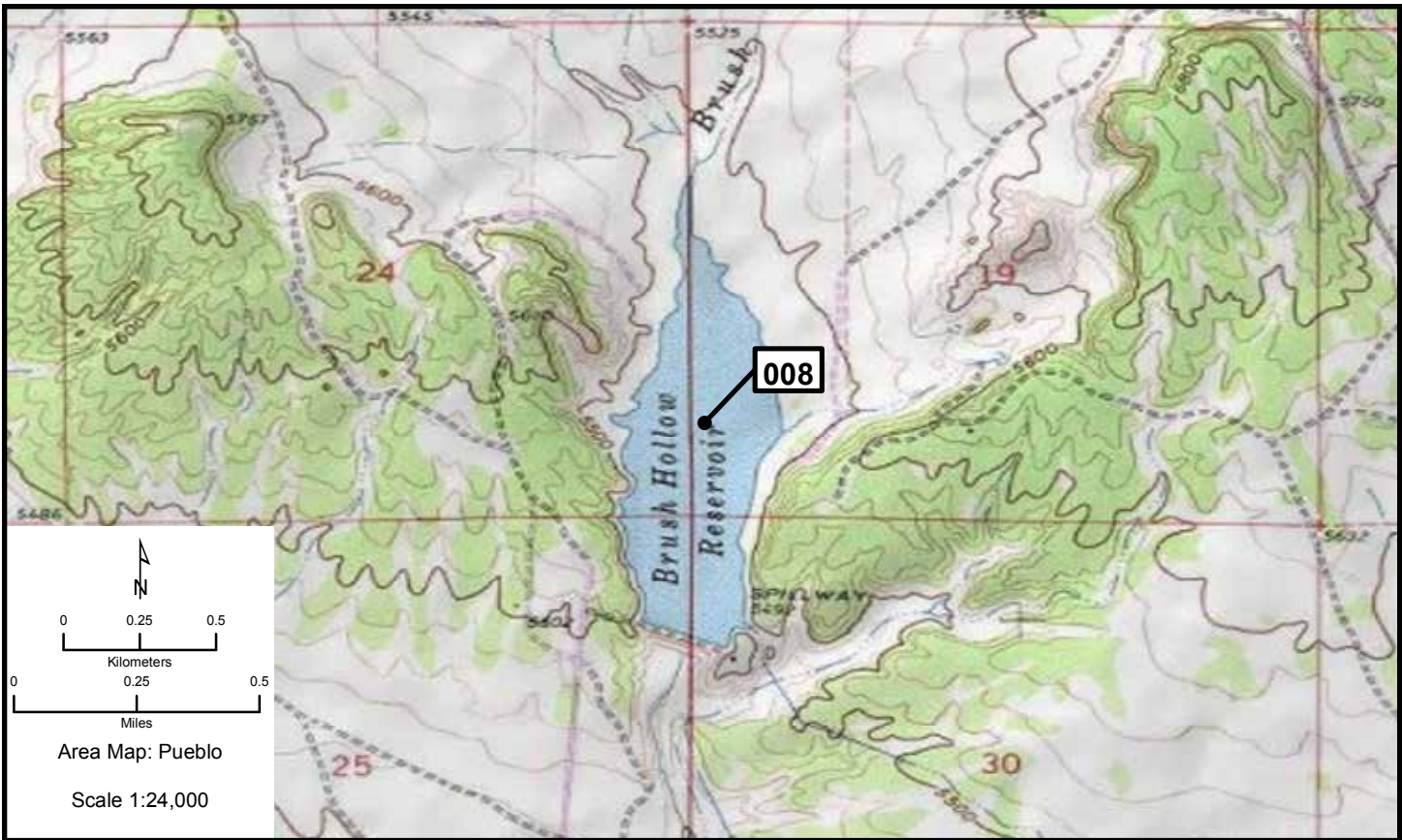
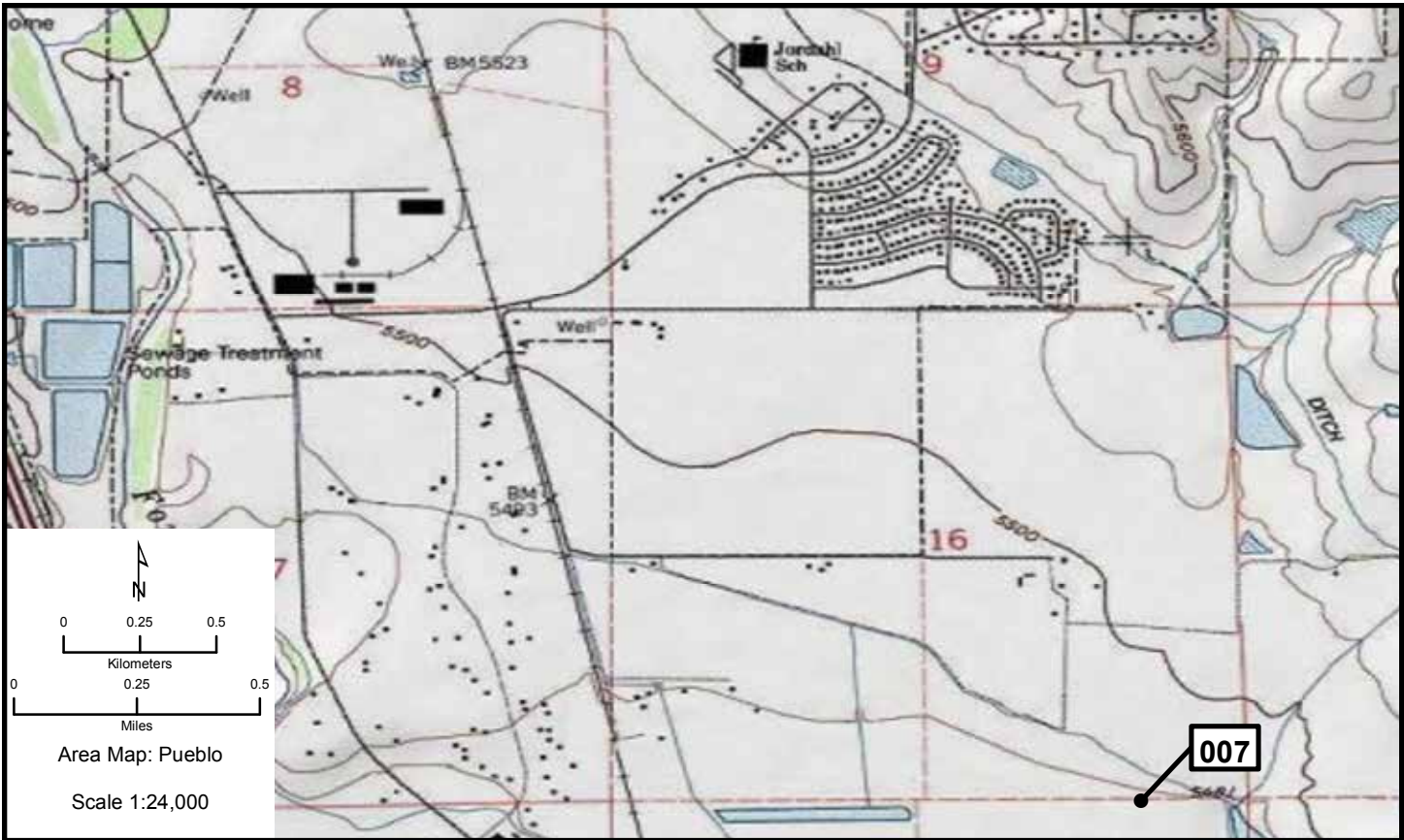
Species	# of Nests	Est. # of Breeding Birds	Actual Bird Count	W	Cnv	Date	ST	T	Observers
Great Blue Heron	17	34	15	N	2	5/18/2010	O	W	Pals
Great Blue Heron	8	16	8	N	2	4/18/2009	O	W	Pals

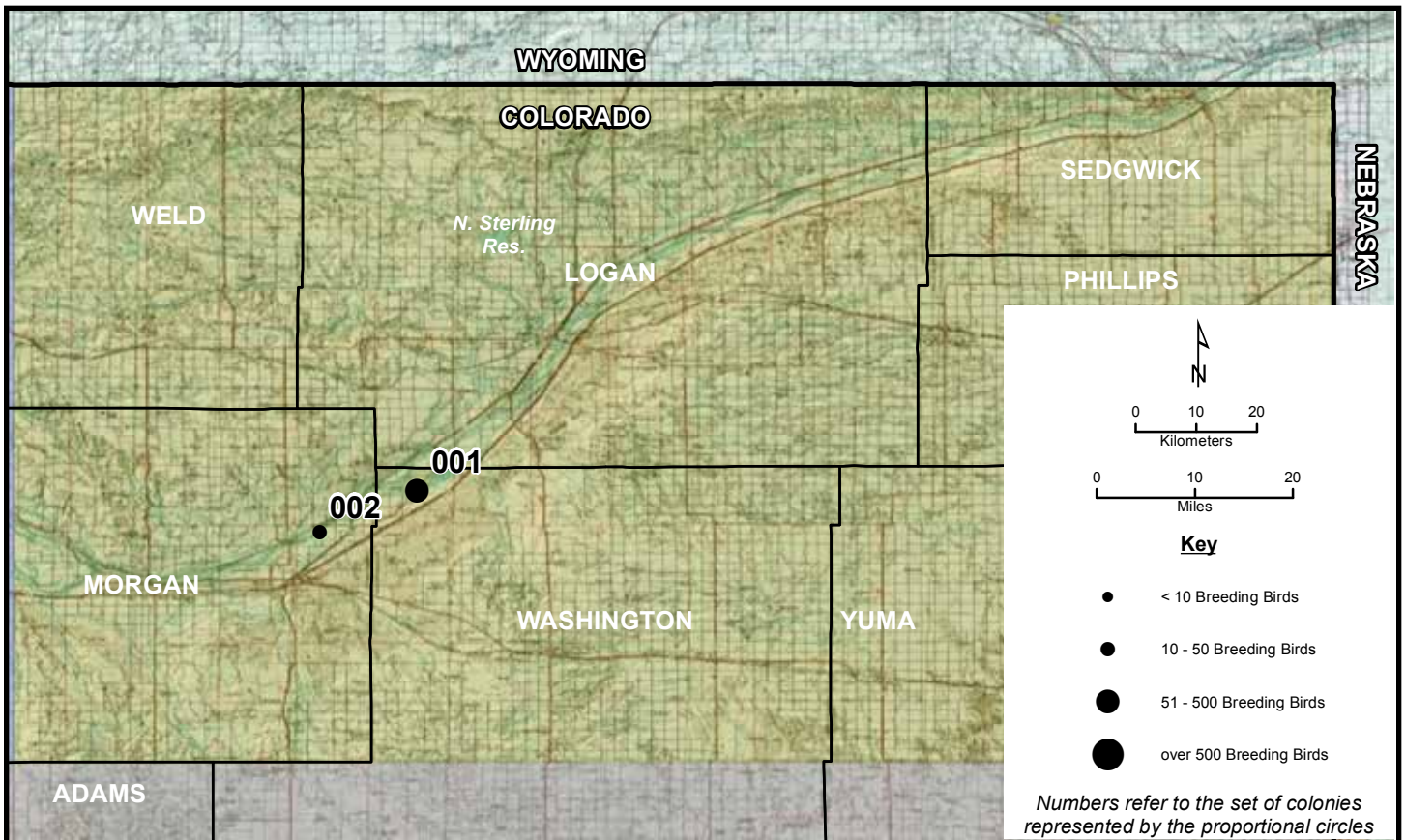
Area Map: 38104a1 (Pueblo)  
Site Number: 008  
BCR 18

Colony Number: 38104a1-008  
Fremont County, CO

Brush Hollow Reservoir  
13N 495513 4257318  
(NAD83)

Species	# of Nests	Est. # of Breeding Birds	Actual Bird Count	W	Cnv	Date	ST	T	Observers
White-faced Ibis		12	12	B	L	6/9/2009	O	W	Moore



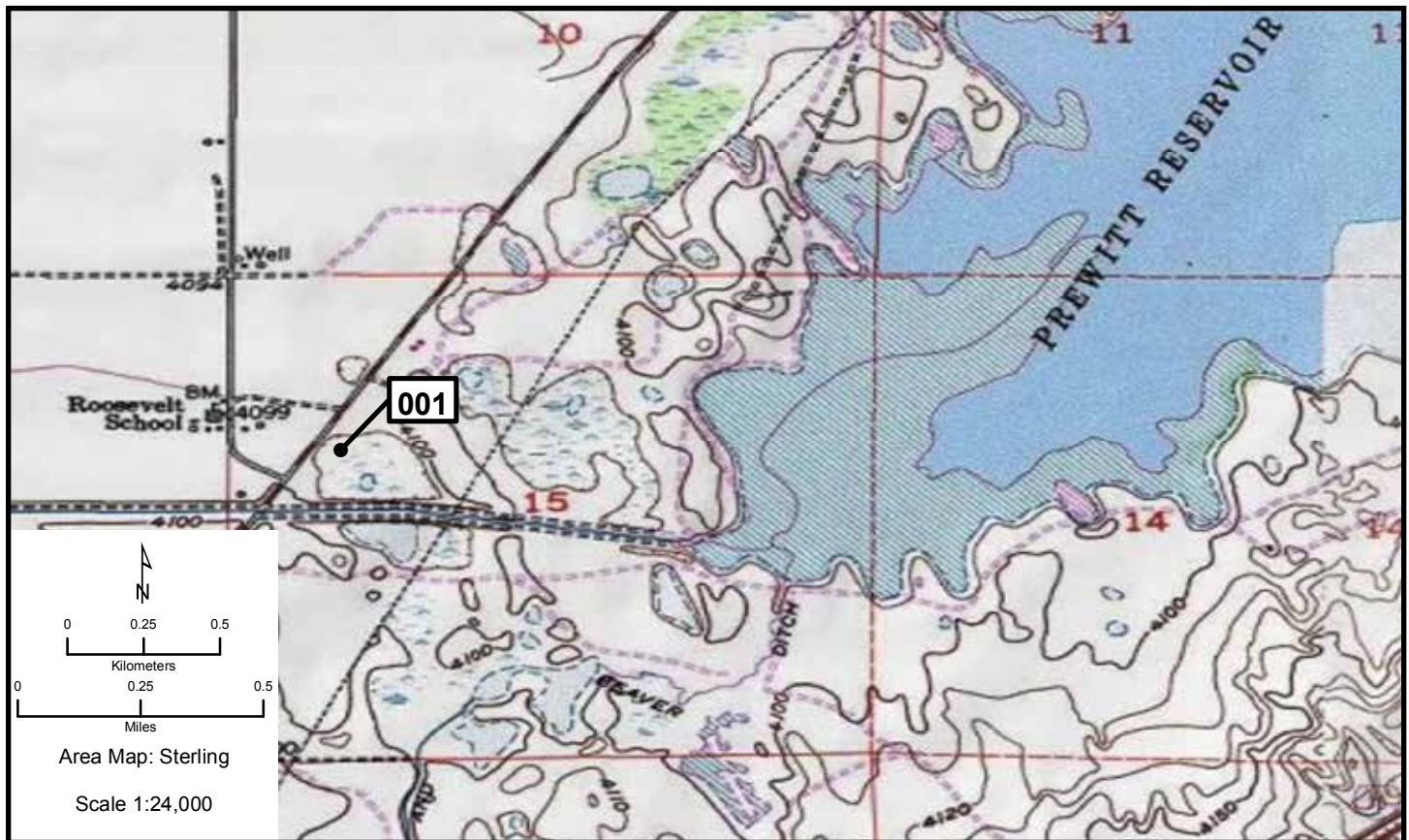


Area Map: 40102a1 (Sterling)  
 Site Number: 001  
 BCR 18

Colony Number: 40102a1-001  
 Washington County, CO

Prewitt Res.: Island  
 13N 635400 4473600  
 (NAD83)

Species	# of Nests	Est. # of Breeding Birds	Actual Bird Count	W	Cnv	Date	ST	T	Observers
Great Blue Heron	2	4	2	N	2	6/1/2009	O	W	Figueroa
Black Tern		50	50	B	L	7/31/2010	O	W	Wild
Great Blue Heron	1	2		N	2	2004	U	U	
Great Blue Heron	5	10		N	2	2002	U	U	
Great Blue Heron	3	6		N	2	2001	U	U	



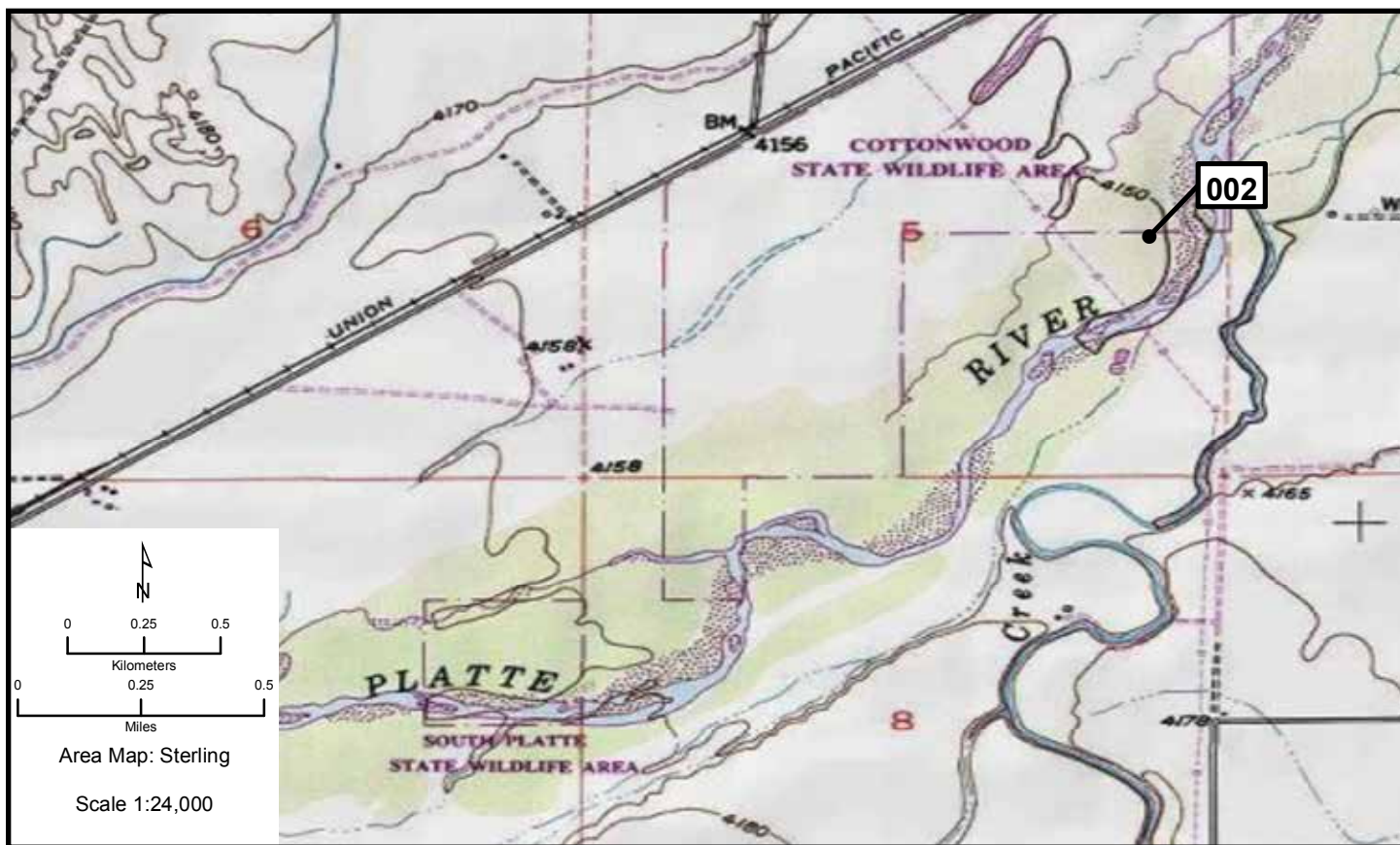
# Sterling 002

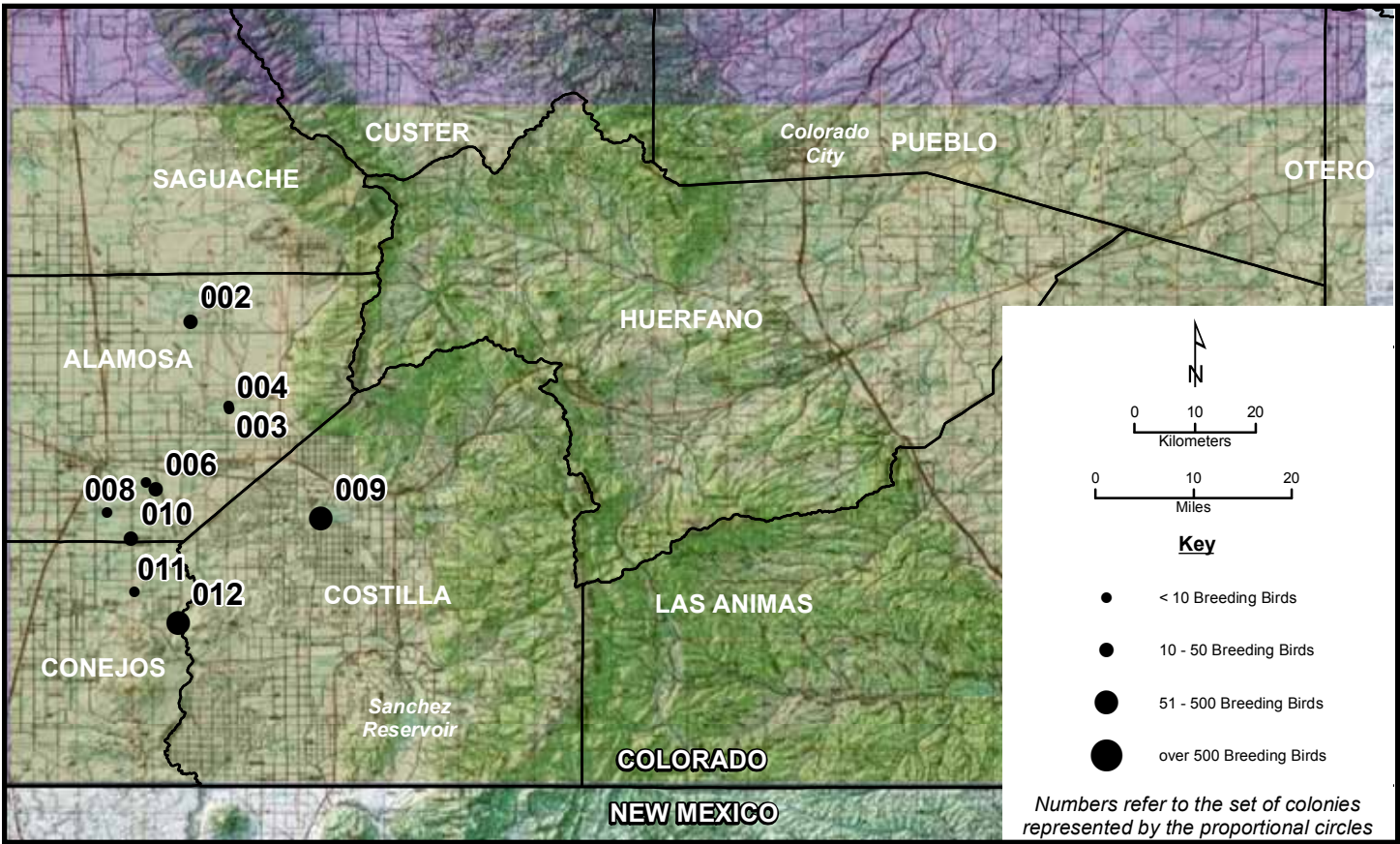

Area Map: 40102a1 (Sterling)  
 Site Number: 002  
 BCR 18

Colony Number: 40102a1-002  
 Morgan County, CO

Cottonwood SWA  
 13N 623300 4466700  
 (NAD83)

Species	# of Nests	Est. # of Breeding Birds	Actual Bird Count		Cnv	Date	ST	T	Observers
			W						
Great Blue Heron	8	16	6	N	2	6/1/2009	O	W	Figuroa
Great Blue Heron	25	50		N	2	4/28/2005	U	U	
Great Blue Heron	16	32		N	2	2004	U	U	





**Trinidad 001, 002**

Area Map: 37104a1 (Trinidad)  
 Site Number: 001  
 BCR 16

Colony Number: 37104a1-001  
 Alamosa County, CO

Cotton Lake: TNC  
 13N 437471 4174672  
 (NAD83)

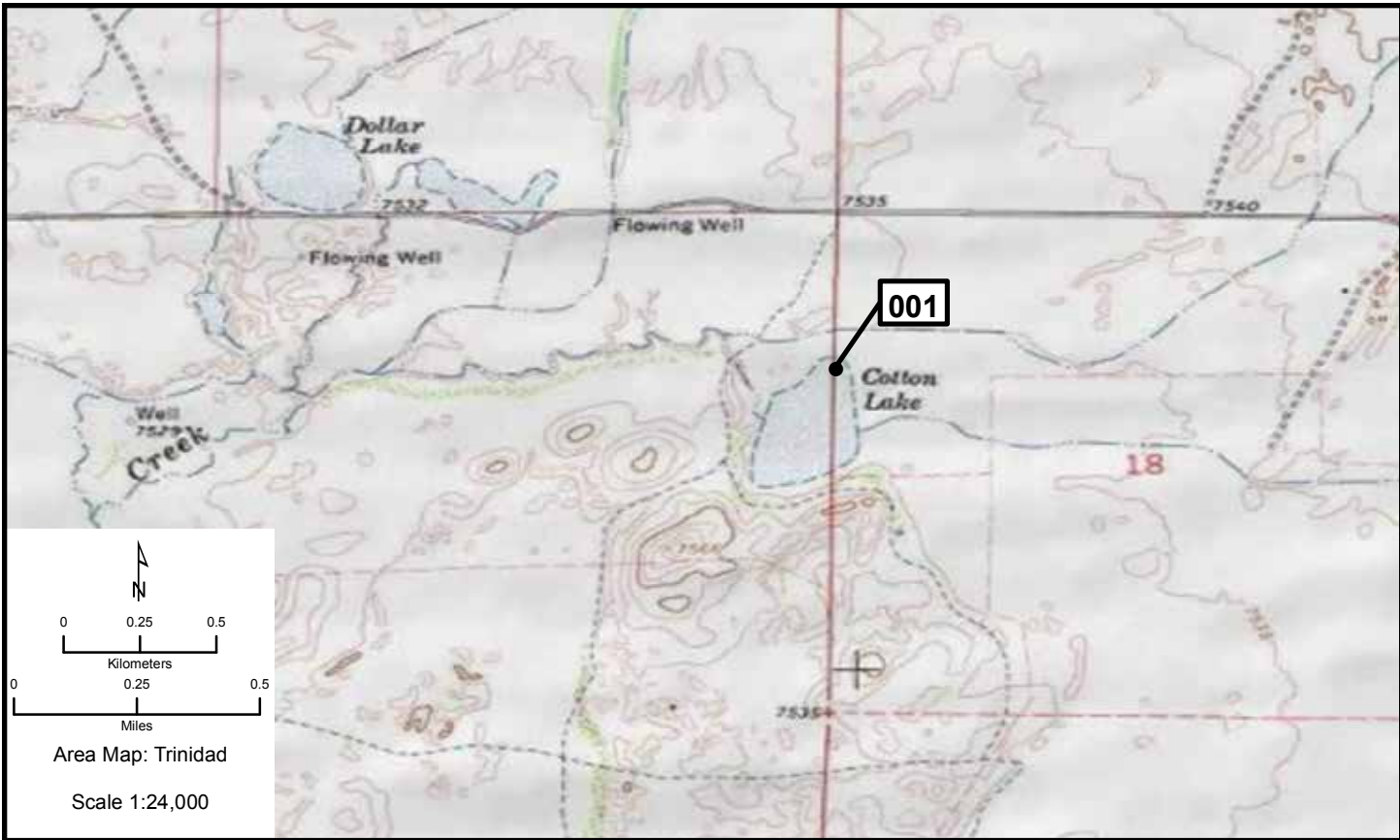
Species	# of Nests	Est. # of Breeding Birds	Actual Bird Count	W	Cnv	Date	ST	T	Observers
White-faced Ibis		4	4	B	L	5/23/2011	O	W	Rawinski

Area Map: 37104a1 (Trinidad)  
 Site Number: 002  
 BCR 16

Colony Number: 37104a1-002  
 Alamosa County, CO

San Luis Lake State Park  
 13N 435334 4170698  
 (NAD83)

Species	# of Nests	Est. # of Breeding Birds	Actual Bird Count	W	Cnv	Date	ST	T	Observers
Eared Grebe		7	7	B	L	6/7/2011	O	W	Rawinski
Western Grebe		20	20	B	L	6/7/2011	O	W	Rawinski





**Trinidad 003-006**

Area Map: 37104a1 (Trinidad)  
 Site Number: 003  
 BCR

Colony Number: 37104a1-003  
 Alamosa County, CO

Blanca Wetlands: Pond 126-1  
 13N 440182 4156818  
 (NAD83)

Species	# of Nests	Est. # of Breeding Birds	Actual Bird		Cnv	Date	ST	T	Observers
			Count	W					
White-faced Ibis		8	8	B	L	5/19/2011	O	W	Rawinski

Area Map: 37104a1 (Trinidad)  
 Site Number: 004  
 BCR 16

Colony Number: 37104a1-004  
 Alamosa County, CO

Blanca Wetlands: Pond 126-2  
 13N 440248 4156304  
 (NAD83)

Species	# of Nests	Est. # of Breeding Birds	Actual Bird		Cnv	Date	ST	T	Observers
			Count	W					
Black-crowned Night-Heron		2	2	B	L	6/5/2011	O	W	Rawinski
White-faced Ibis		5	5	B	L	6/5/2011	O	W	Rawinski

Area Map: 37104a1 (Trinidad)  
 Site Number: 005  
 BCR 16

Colony Number: 37104a1-005  
 Alamosa County, CO

Alamosa NWR  
 13N 429329 4144466  
 (NAD83)

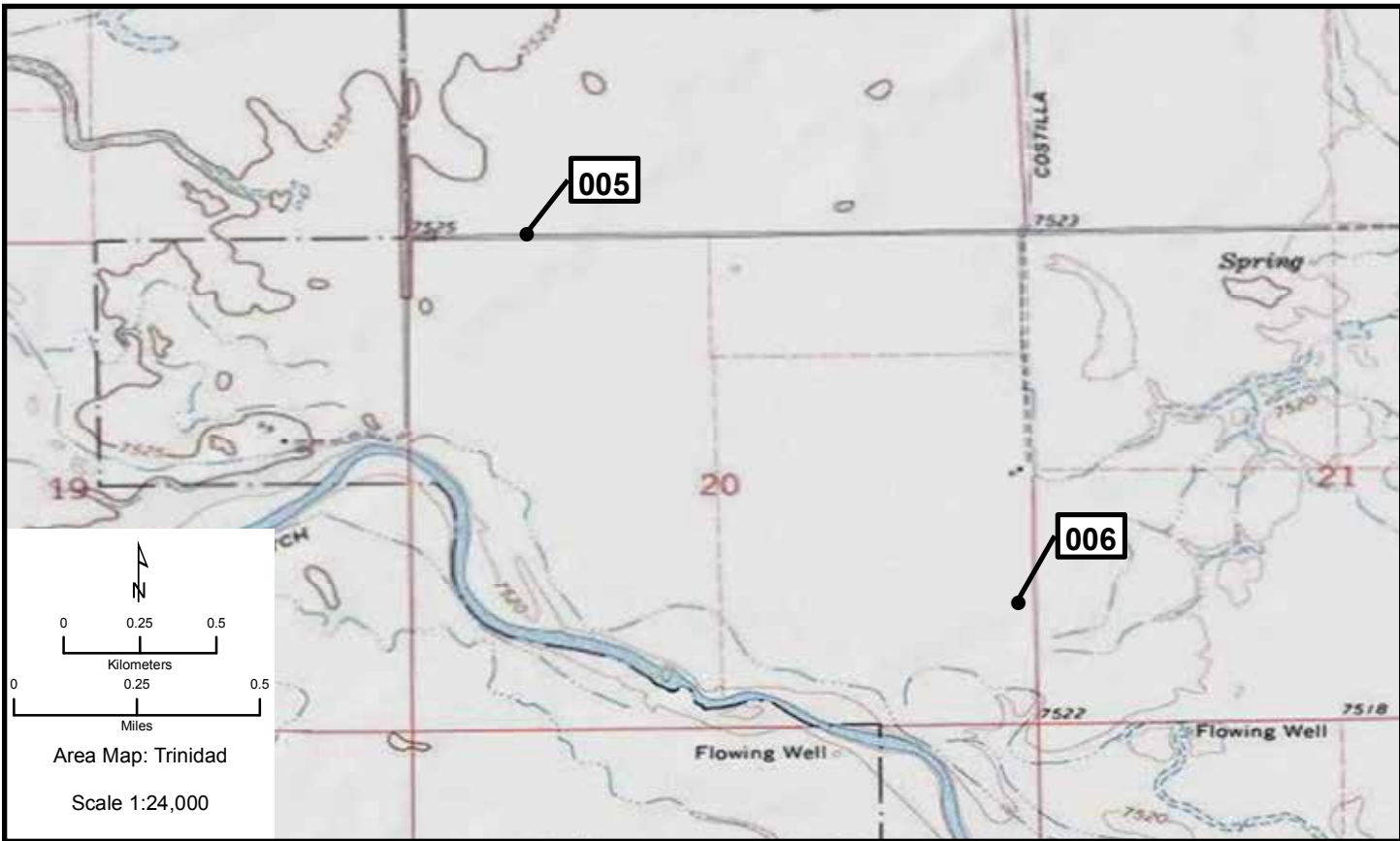
Species	# of Nests	Est. # of Breeding Birds	Actual Bird		Cnv	Date	ST	T	Observers
			Count	W					
White-faced Ibis		2	2	B	L	5/17/2011	O	W	Rawinski

Area Map: 37104a1 (Trinidad)  
 Site Number: 006  
 BCR 16

Colony Number: 37104a1-006  
 Kiowa County, CO

Alamosa NWR: Auto Tour  
 13N 430600 4143250  
 (NAD83)

Species	# of Nests	Est. # of Breeding Birds	Actual Bird		Cnv	Date	ST	T	Observers
			Count	W					
White-faced Ibis		30	30	B	L	7/9/2009	O	W	Wilson
White-faced Ibis	200	524	524	B	L	6/27/2003	O	Y	Wilson



**Trinidad 007, 008**

Area Map: 37104a1 (Trinidad)  
 Site Number: 007  
 BCR 16

Colony Number: 37104a1-007  
 Conejos County, CO

South River Road  
 13N 426139 4142863  
 (NAD83)

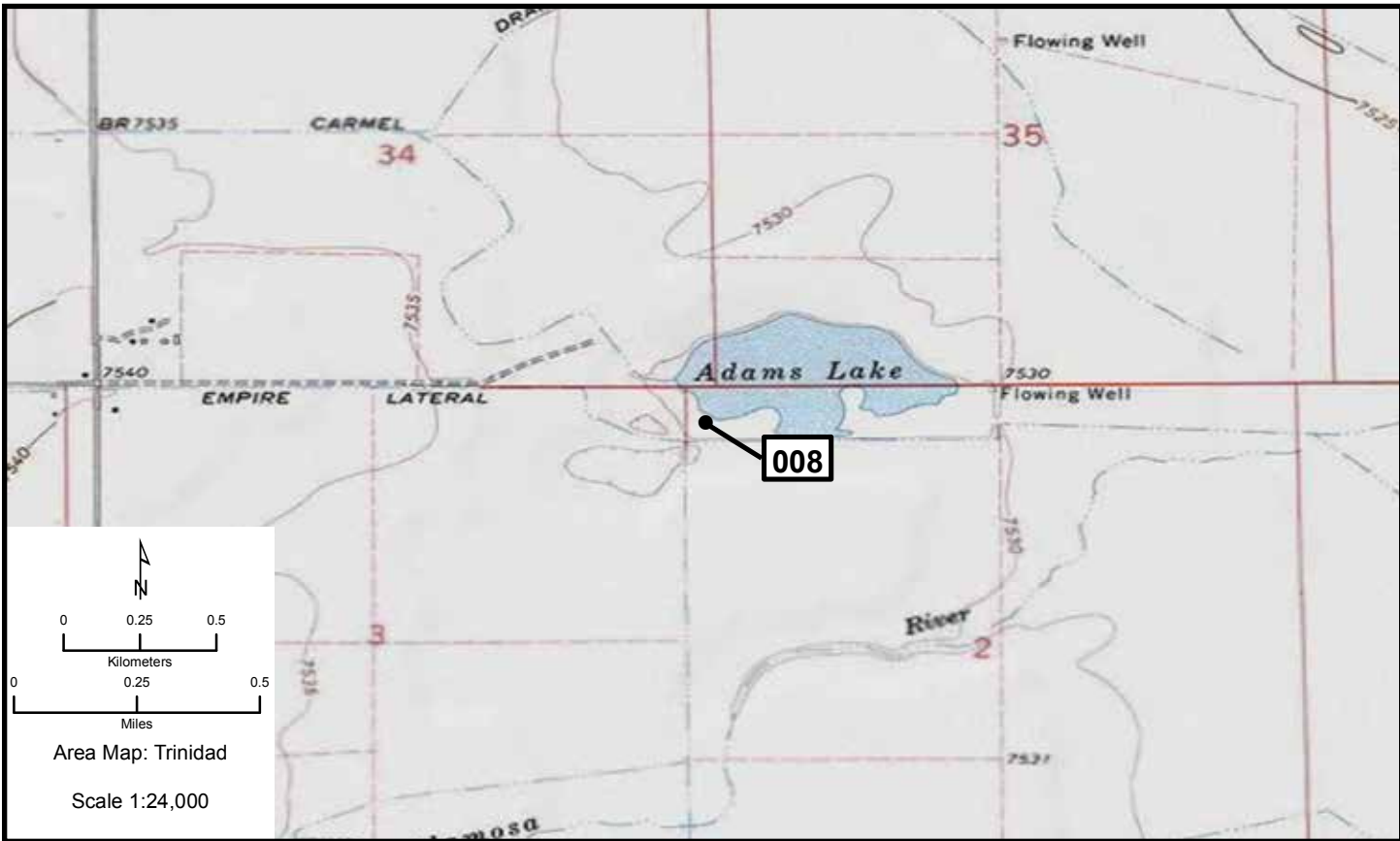
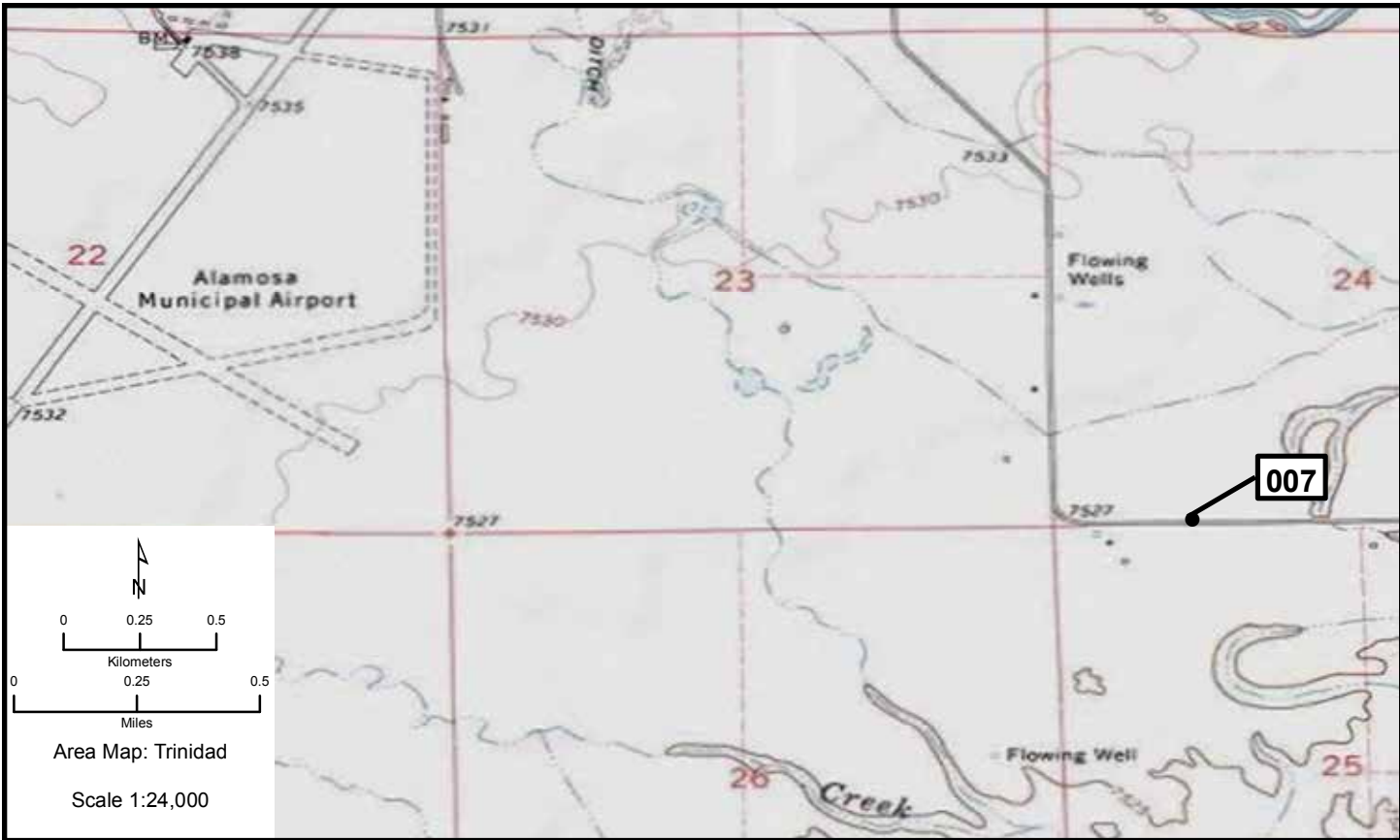
Species	# of Nests	Est. # of Breeding Birds	Actual Bird Count	W	Cnv	Date	ST	T	Observers
Black Tern		3	3	B	L	6/7/2011	O	W	Rawinski

Area Map: 37104a1 (Trinidad)  
 Site Number: 008  
 BCR 16

Colony Number: 37104a1-008  
 Alamosa County, CO

Adams Lake  
 13N 424200 4139502  
 (NAD83)

Species	# of Nests	Est. # of Breeding Birds	Actual Bird Count	W	Cnv	Date	ST	T	Observers
Western Grebe		3	3	B	L	5/23/2011	O	W	Rawinski
White-faced Ibis		5	5	B	L	5/23/2011	O	W	Rawinski



**Trinidad 009, 010**

Area Map: 37104a1 (Trinidad)  
Site Number: 009  
BCR 16

Colony Number: 37104a1-009  
Costilla County, CO

Smith Reservoir  
13N 452084 4138307  
(NAD83)

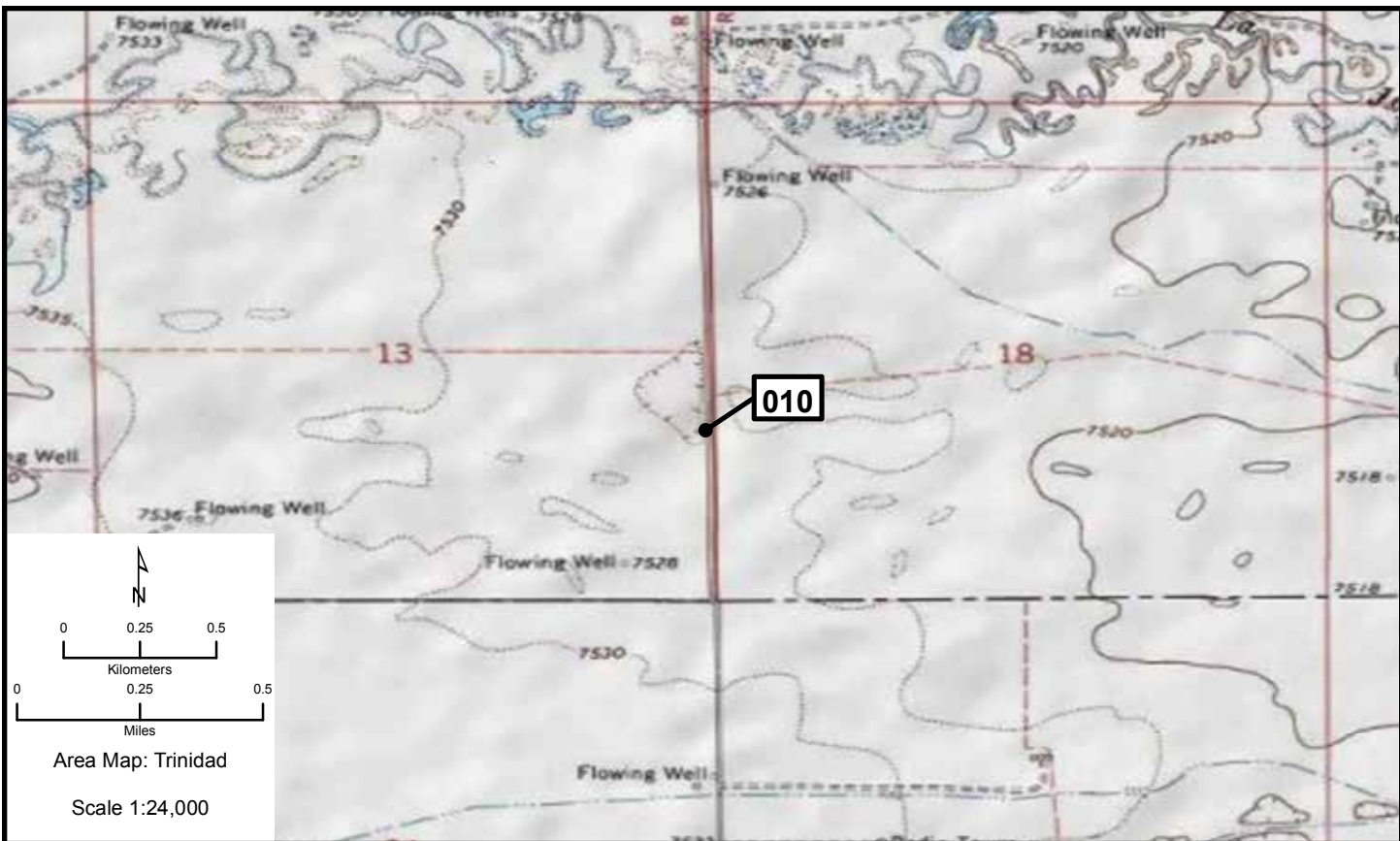
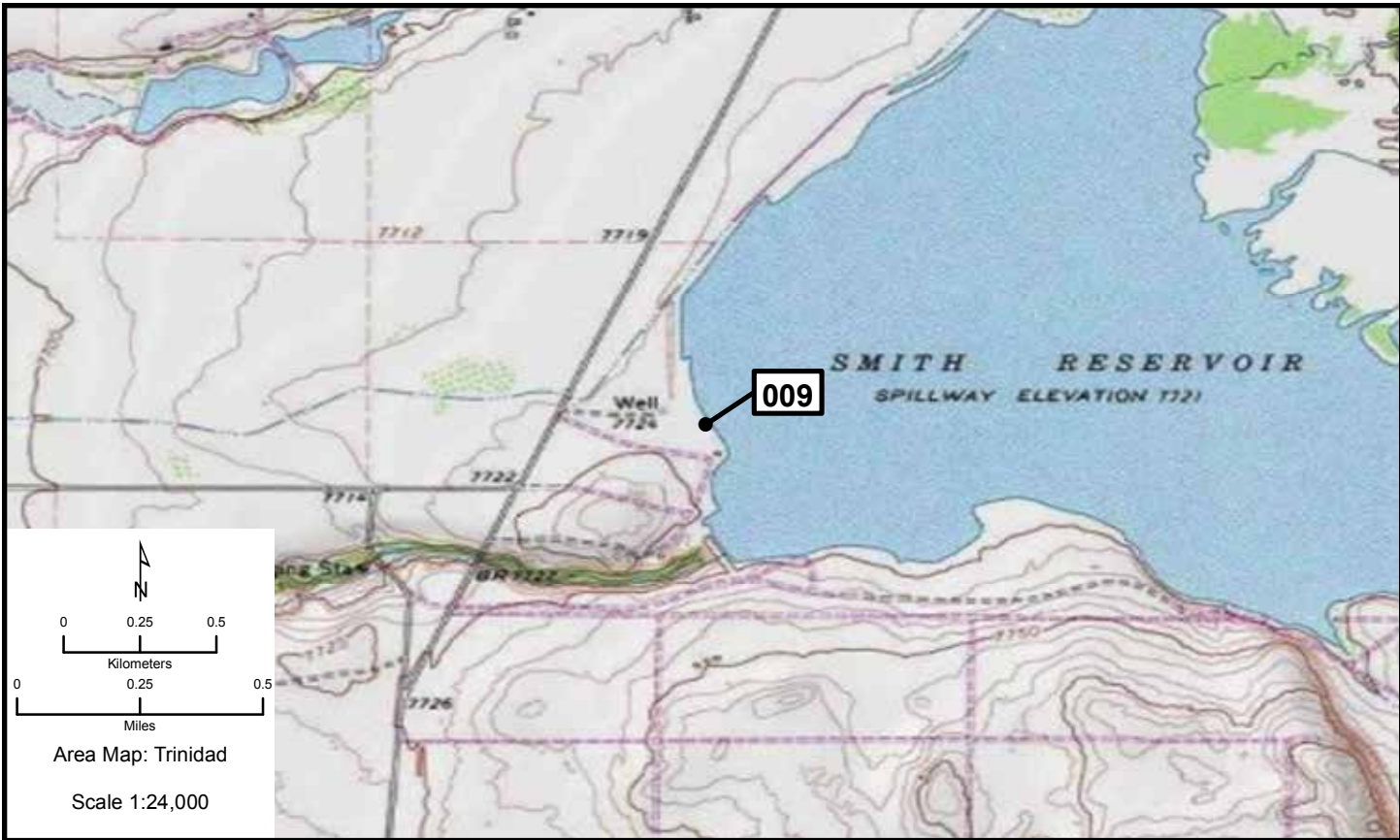
Species	# of Nests	Est. # of Breeding Birds	Actual Bird Count	W	Cnv	Date	ST	T	Observers
Eared Grebe		180	180	B	L	6/8/2011	O	W	Rawinski
Eared Grebe		160	160	B	L	8/21/2010	O	W	Rawinski
Western Grebe		35	35	B	L	6/8/2011	O	W	Rawinski
Western Grebe		20	20	B	L	8/21/2010	O	W	Rawinski
Snowy Egret		3	3	B	L	6/8/2011	O	W	Rawinski

Area Map: 37104a1 (Trinidad)  
Site Number: 010  
BCR 16

Colony Number: 37104a1-010  
Conejos County, CO

24 Road/Pikes Stockade  
13N 427342 4135263  
(NAD83)

Species	# of Nests	Est. # of Breeding Birds	Actual Bird Count	W	Cnv	Date	ST	T	Observers
White-faced Ibis		27	27	B	L	6/29/2010	O	W	Beason



# Trinidad 011, 012

Area Map: 37104a1 (Trinidad)  
Site Number: 011  
BCR 16

Colony Number: 37104a1-011  
Conejos County, CO

McIntyre Springs  
13N 427632 4126562  
(NAD83)

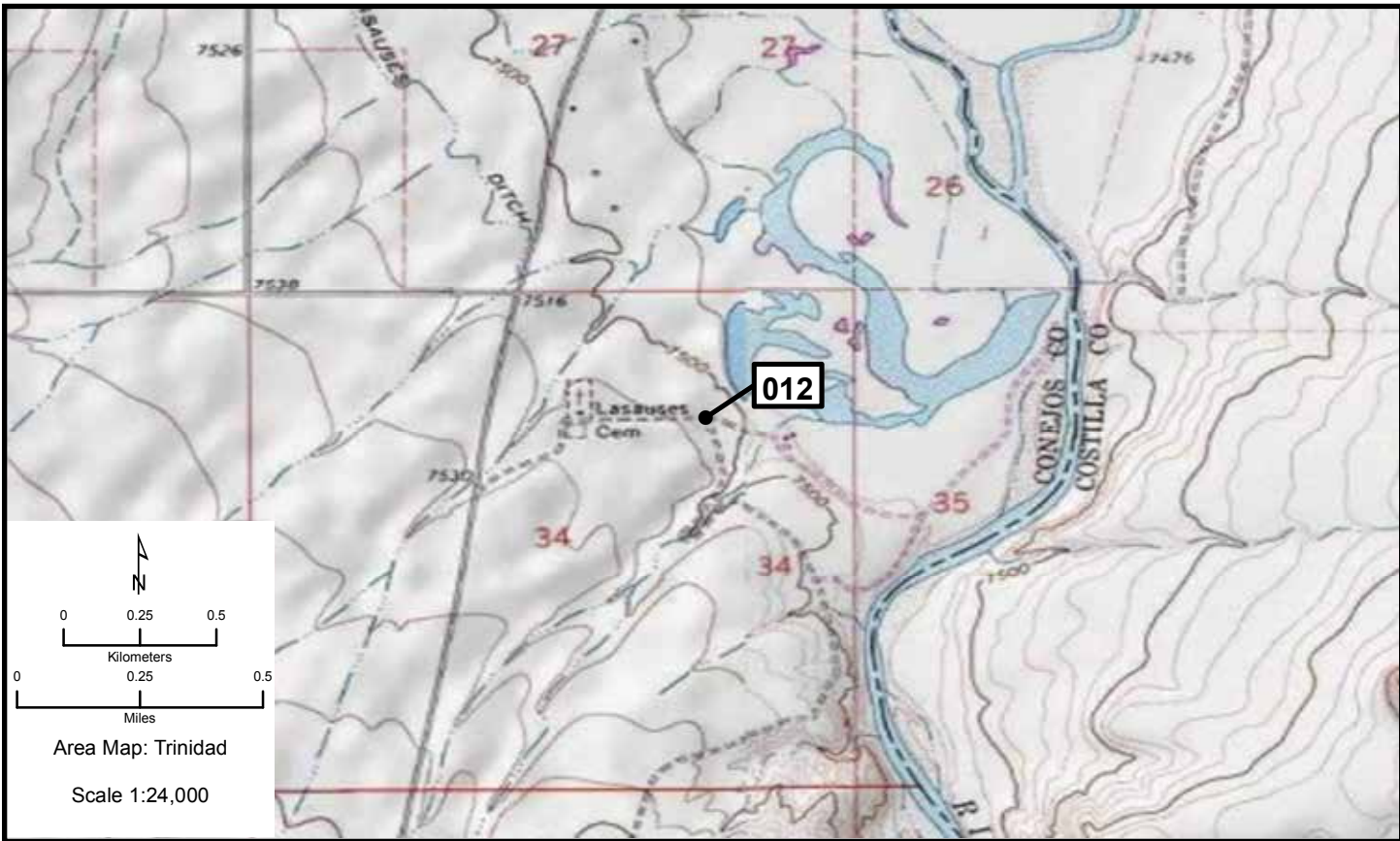
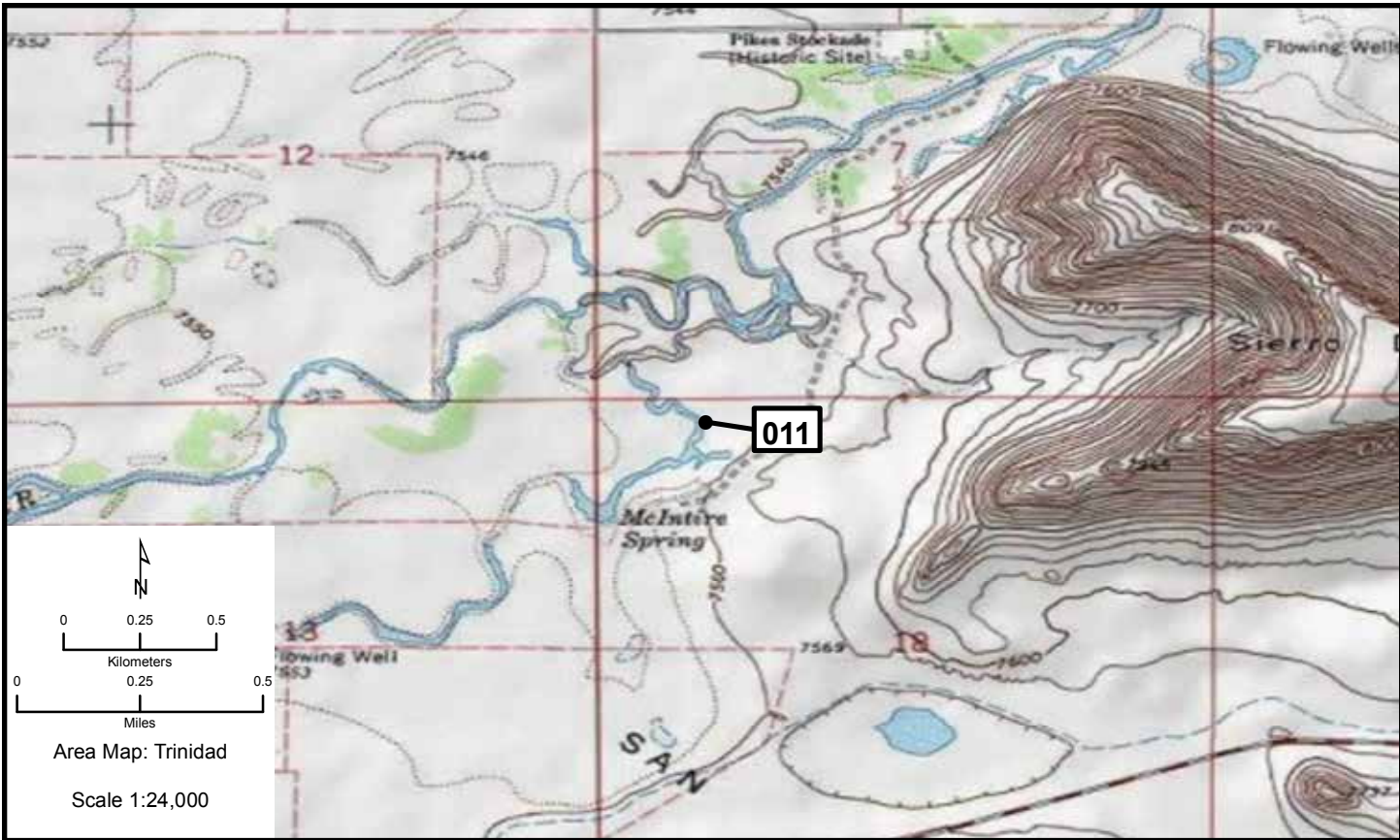
Species	# of Nests	Est. # of	Actual	W	Cnv	Date	ST	T	Observers
		Breeding Birds	Bird Count						
Great Blue Heron		2	2	B	L	5/25/2011	O	W	Rawinski

Area Map: 37104a1 (Trinidad)  
Site Number: 012  
BCR 16

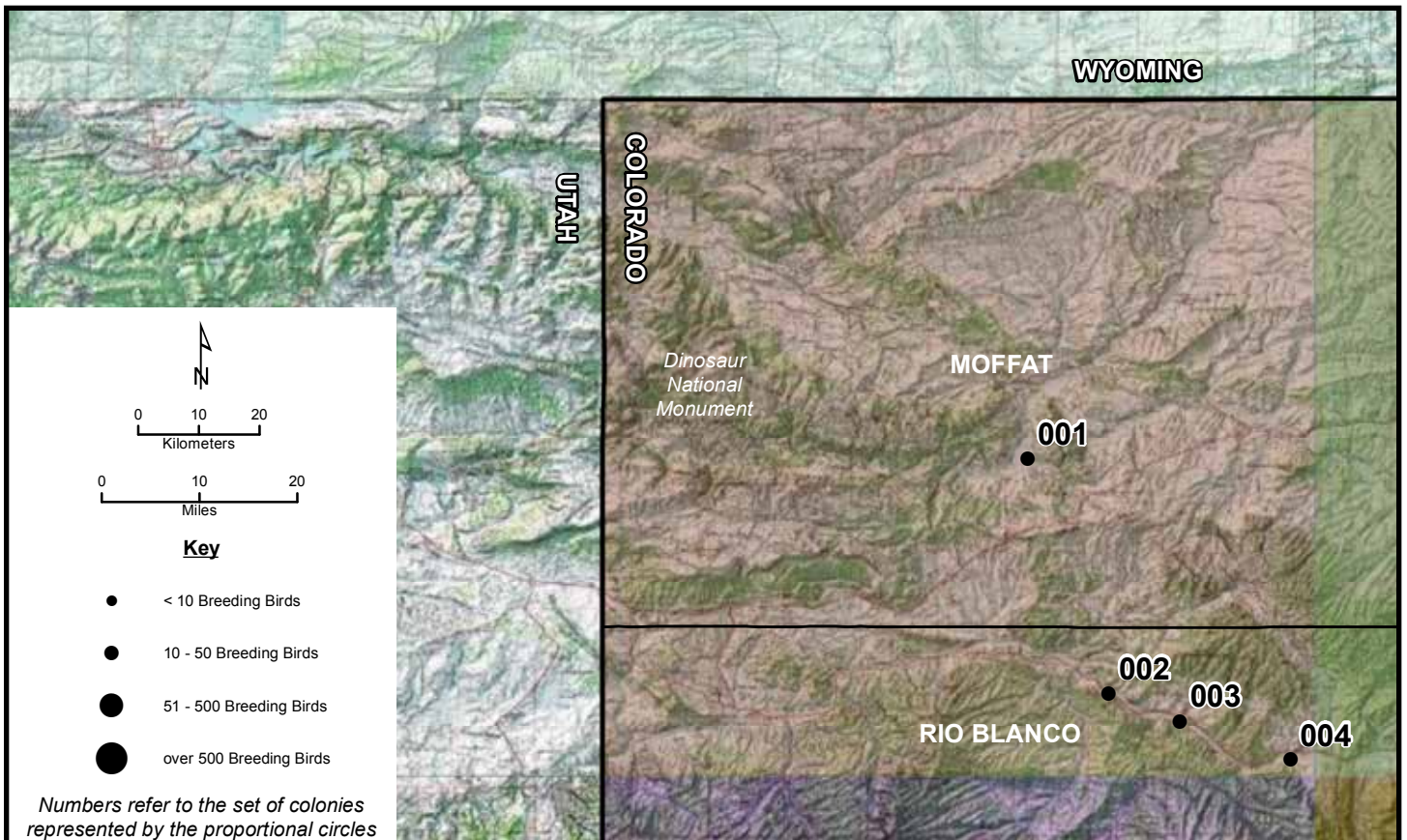
Colony Number: 37104a1-012  
Conejos County, CO

La Sauses  
13N 433327 4121362  
(NAD83)

Species	# of Nests	Est. # of	Actual	W	Cnv	Date	ST	T	Observers
		Breeding Birds	Bird Count						
White-faced Ibis		86	86	B	L	5/28/2011	O	W	Rawinski





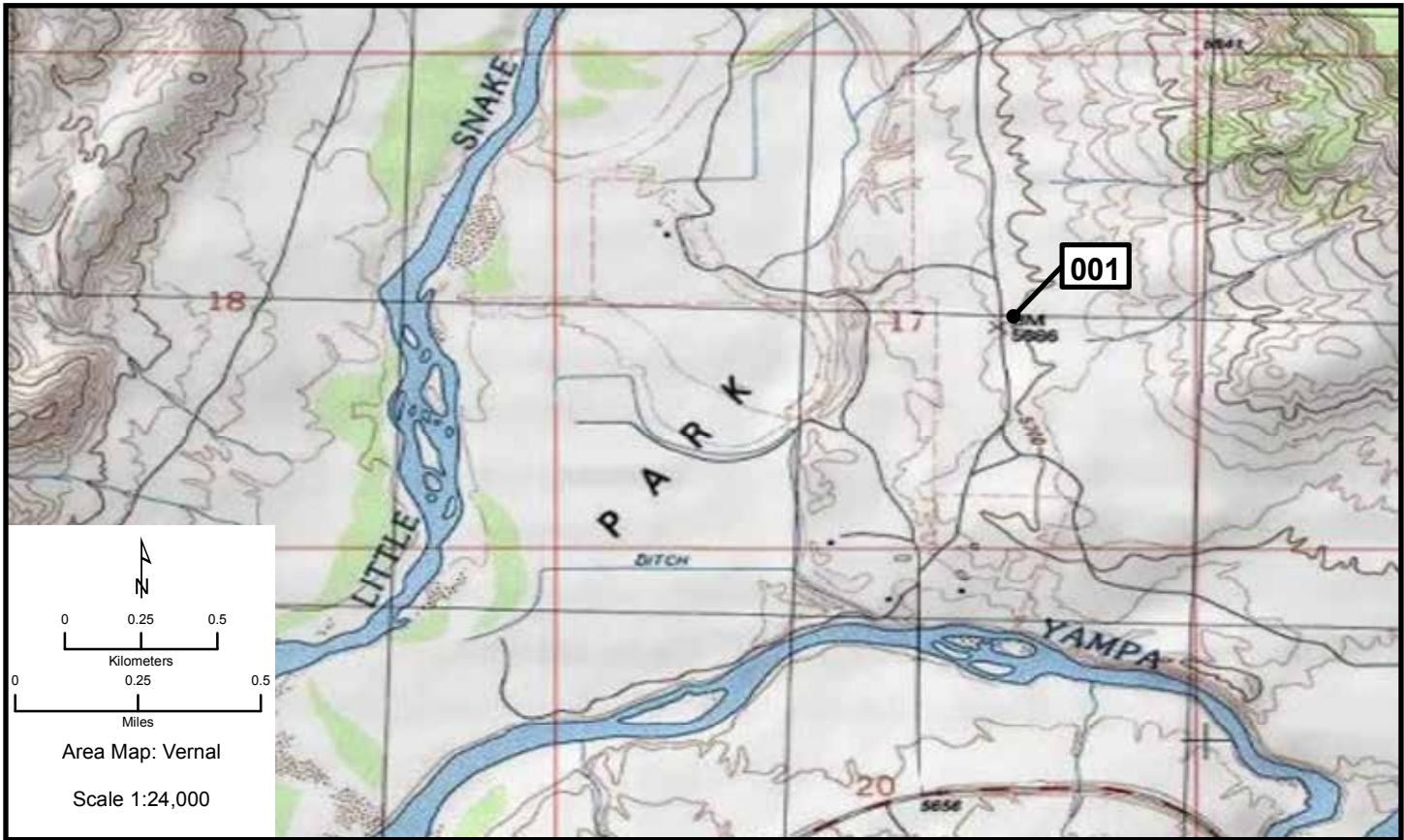


Area Map: 40108a1 (Vernal)  
 Site Number: 001  
 BCR 16

Colony Number: 40108a1-001  
 Moffat County, CO

Lily Park: Moffat  
 12N 718476 4483204  
 (NAD83)

Species	# of Nests	Est. # of Breeding Birds	Actual Bird Count	W	Cnv	Date	ST	T	Observers
Great Blue Heron	9	18		N	2	7/10/2009	O	W	Luke
Great Blue Heron	9	18		N	2	2005	U	U	
Great Blue Heron	4	8		N	2	2004	U	U	
Great Blue Heron	12	24		N	2	2002	U	U	



# Vernal 002, 003

Area Map: 40108a1 (Vernal)  
 Site Number: 002  
 BCR 16

Colony Number: 40108a1-002  
 Rio Blanco County, CO

Hwy 64: Mile 51  
 12N 729794 4445084  
 (NAD83)

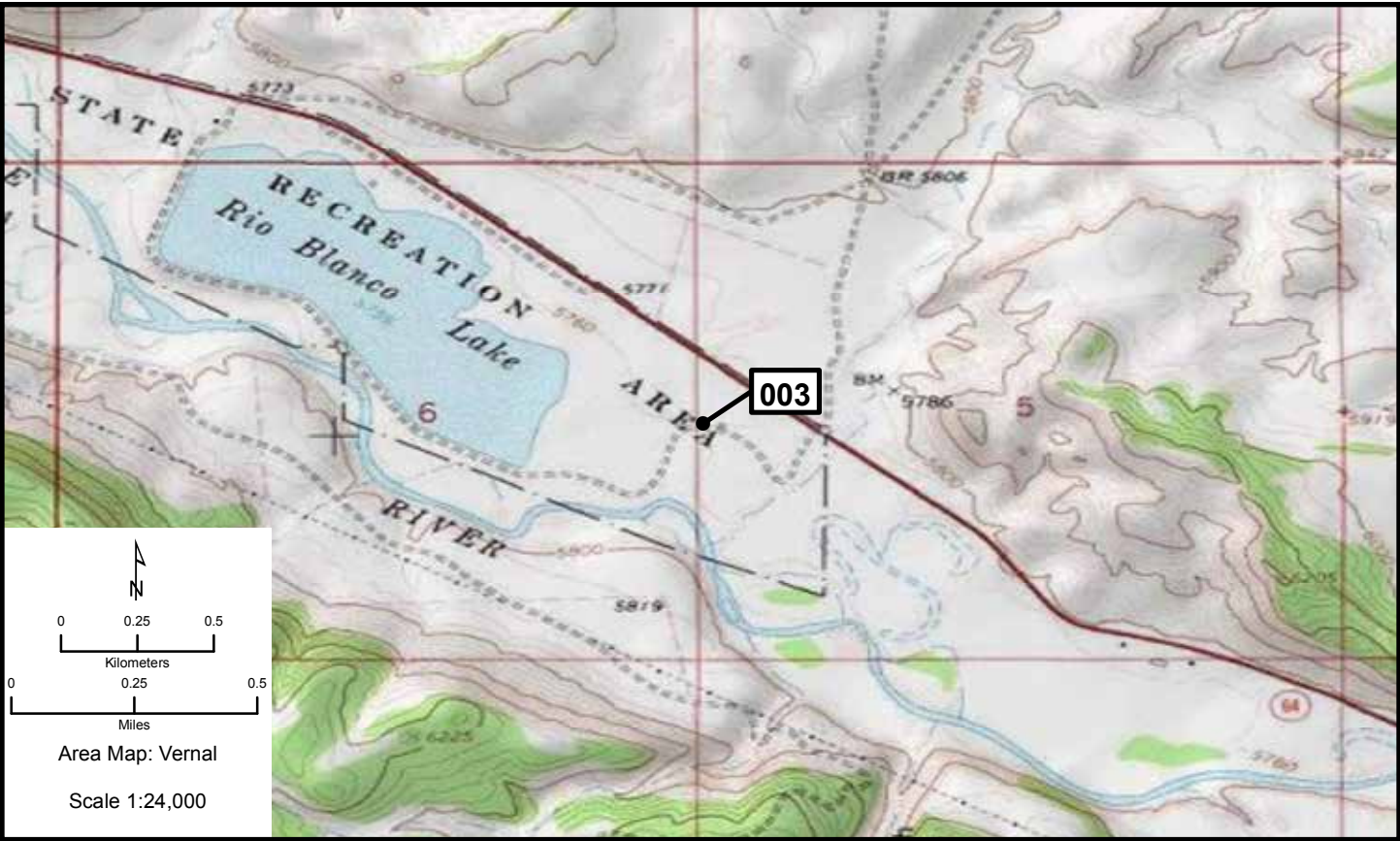
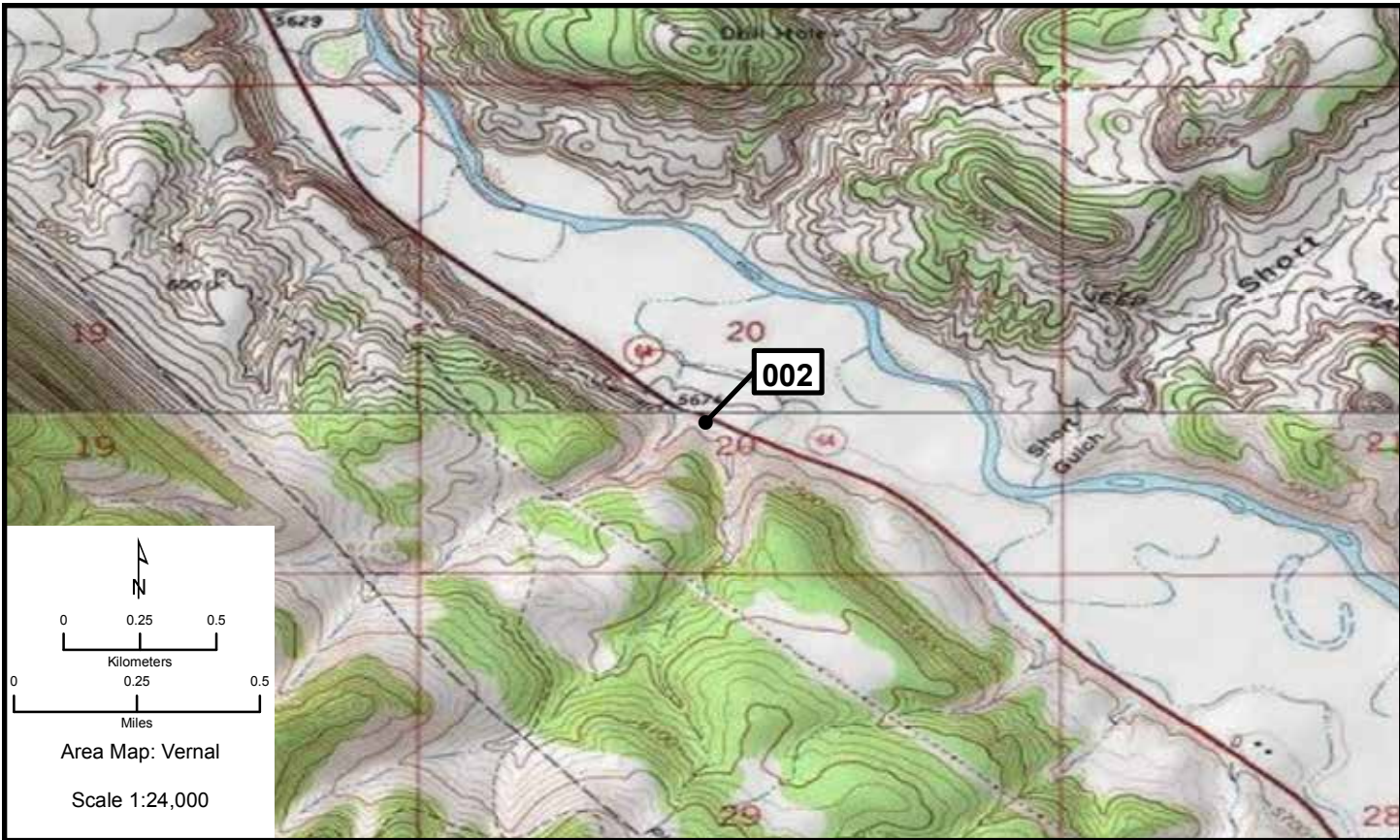
Species	# of Nests	Est. # of Breeding Birds	Actual Bird		Cnv	Date	ST	T	Observers
			Count	W					
Great Blue Heron	5	10	6	N	2	5/21/2009	O	W	Hilkey
Great Blue Heron	6	12	4	N	2	2006	U	U	

Area Map: 40108a1 (Vernal)  
 Site Number: 003  
 BCR 16

Colony Number: 40108a1-003  
 Rio Blanco County, CO

Rio Blanco Lake  
 12N 738900 4440796  
 (NAD83)

Species	# of Nests	Est. # of Breeding Birds	Actual Bird		Cnv	Date	ST	T	Observers
			Count	W					
Great Blue Heron	7	14		N	2	5/3/2010	O	W	Hilkey
Great Blue Heron	9	18	11	N	2	5/21/2009	O	W	Hilkey
Great Blue Heron	9	18		N	2	5/2/2005	U	U	
Great Blue Heron	6	12		N	2	5/5/2004	U	U	
Great Blue Heron	8	16		N	2	4/13/2003	U	U	
Great Blue Heron	6	12		N	2	5/1/2002	U	U	
Great Blue Heron	7	14		N	2	4/26/2001	U	U	
Great Blue Heron	2	4		N	2	2000	U	U	
Great Blue Heron						1988	U	X	
Great Blue Heron	4	8		N	2	1982	U	U	Graul/Miller
Great Blue Heron	8	16		N	2	1979	U	U	Graul/Miller



# Vernal 004

Area Map: 40108a1 (Vernal)  
 Site Number: 004  
 BCR 16

Colony Number: 40108a1-004  
 Rio Blanco County, CO

Powell Park  
 12N 753000 4434910  
 (NAD83)

Species	# of Nests	Est. # of Breeding Birds	Actual Bird Count	W	Cnv	Date	ST	T	Observers
Great Blue Heron	6	12		N	2	5/10/2010	O	W	Hilkey
Great Blue Heron	8	16	7	N	2	5/6/2009	O	W	Hilkey
Great Blue Heron	5	10		N	2	5/5/2004	U	U	
Great Blue Heron	5	10		N	2	4/21/2003	U	U	
Great Blue Heron	4	8		N	2	5/1/2002	U	U	
Great Blue Heron	3	6		N	2	2001	U	U	
Great Blue Heron	7	14		N	2	2000	U	U	
Great Blue Heron	7	14		N	2	1999	U	U	
Great Blue Heron	9	18		N	2	1982	U	U	Graul/Miller
Great Blue Heron	5	10		N	2	1979	U	U	Graul/Miller

