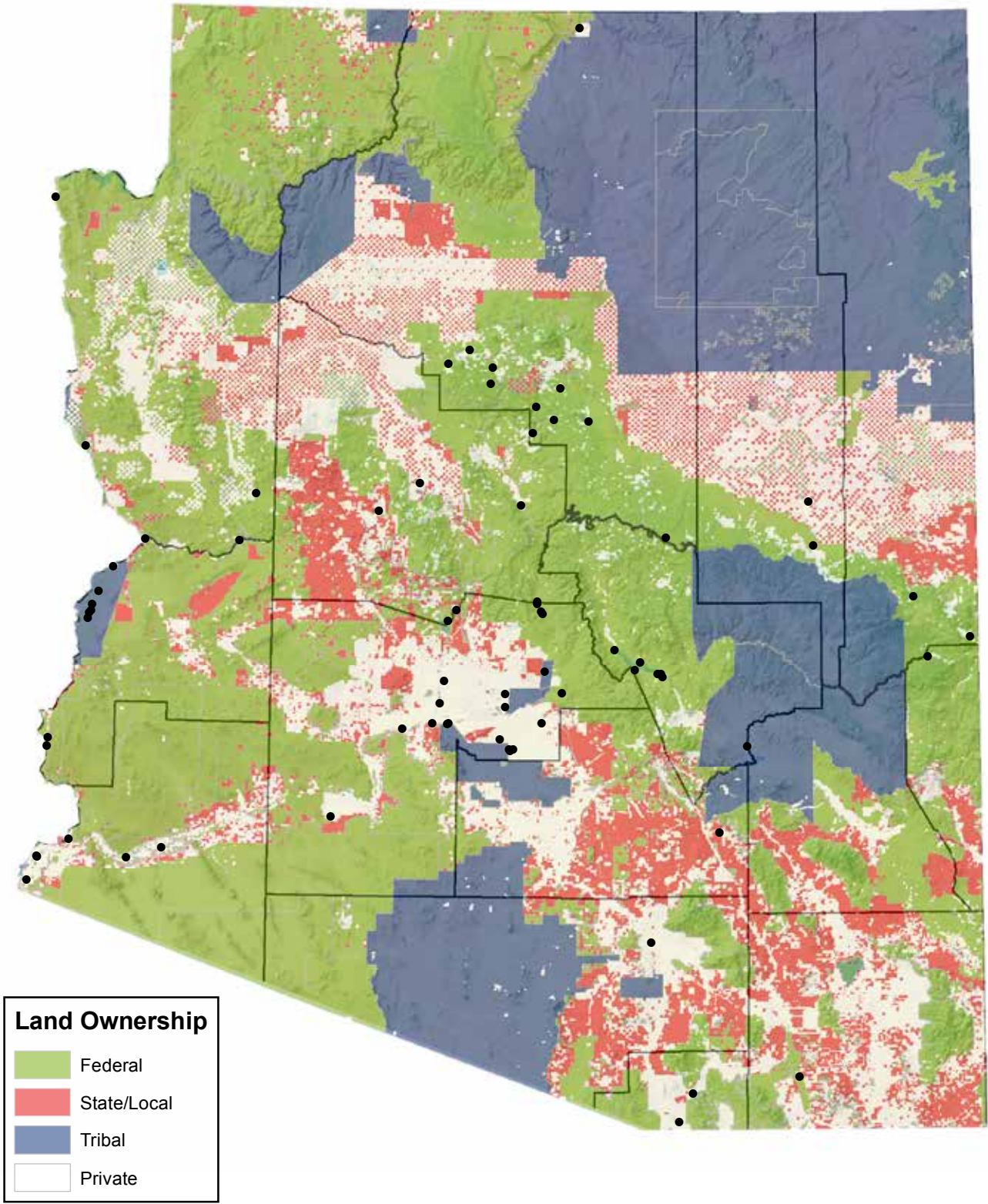
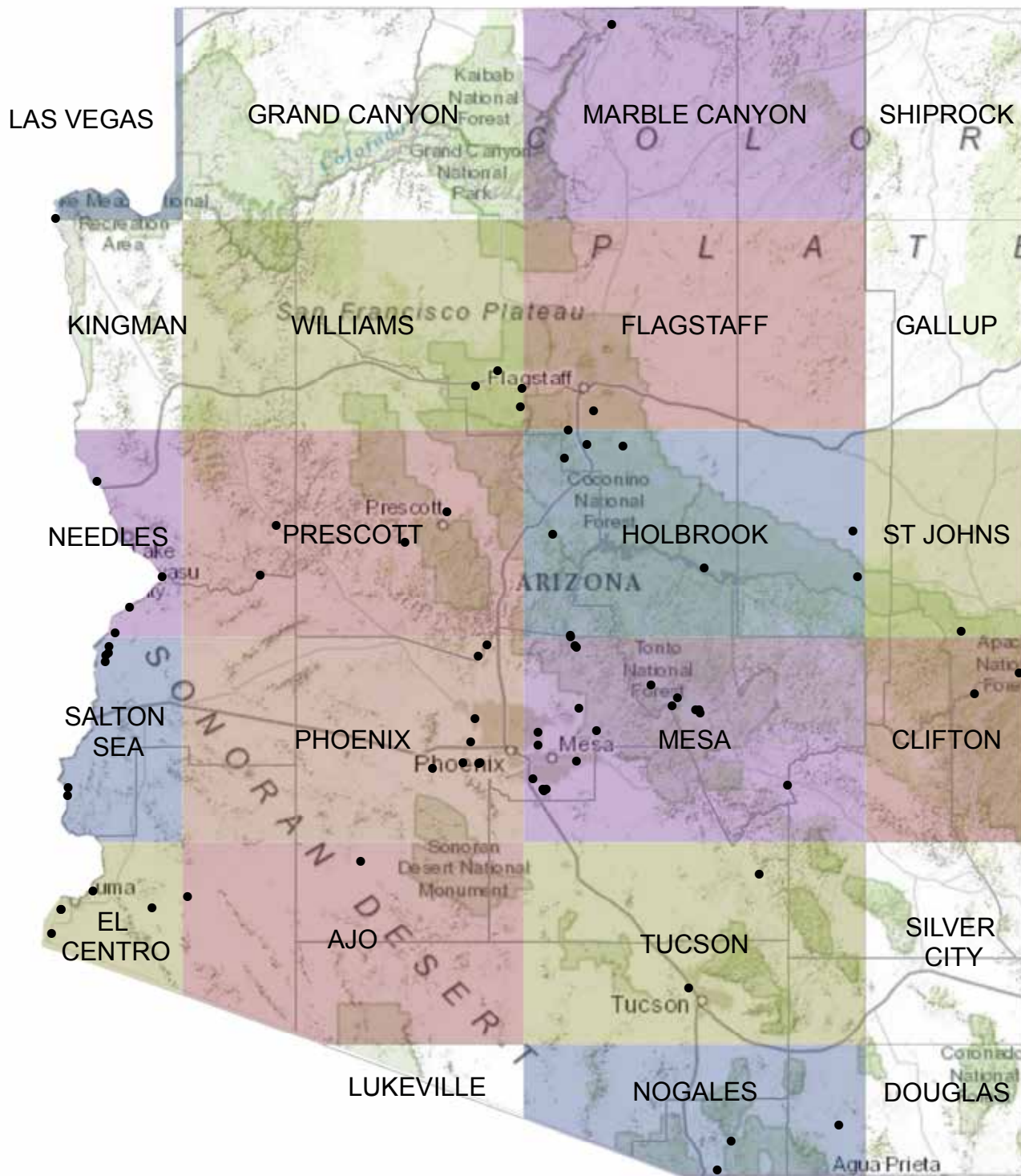
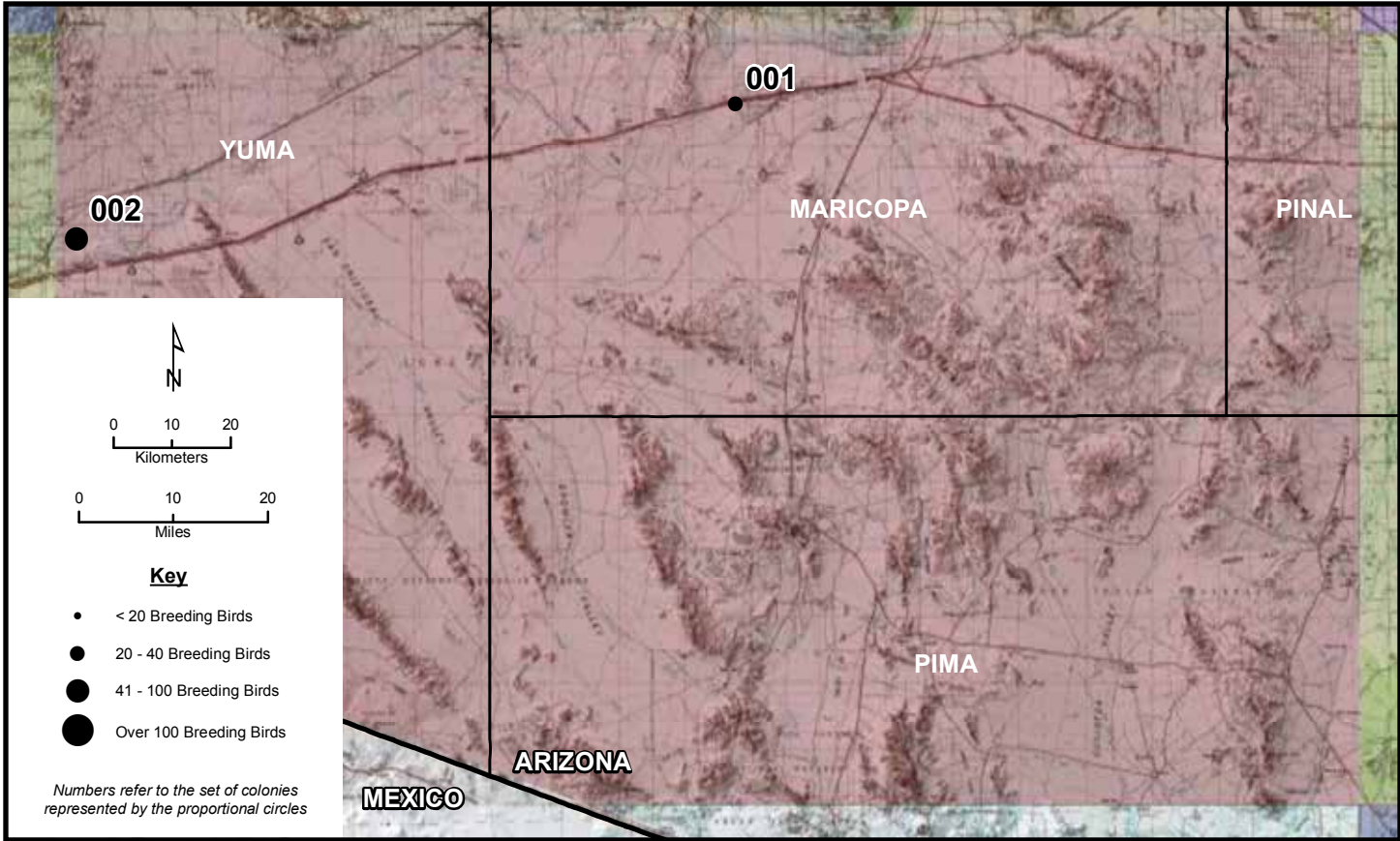


Arizona

# Arizona







**Ajo 001, 002**

**Area Map: 32112a1 (Ajo)**  
**Site Number: 001**  
**BCR 33**

**Colony Number: 32112a1-001**  
**Maricopa County, AZ**

**Painted Rock Road Exit**  
**12N 317003 3642964**  
**(NAD83)**

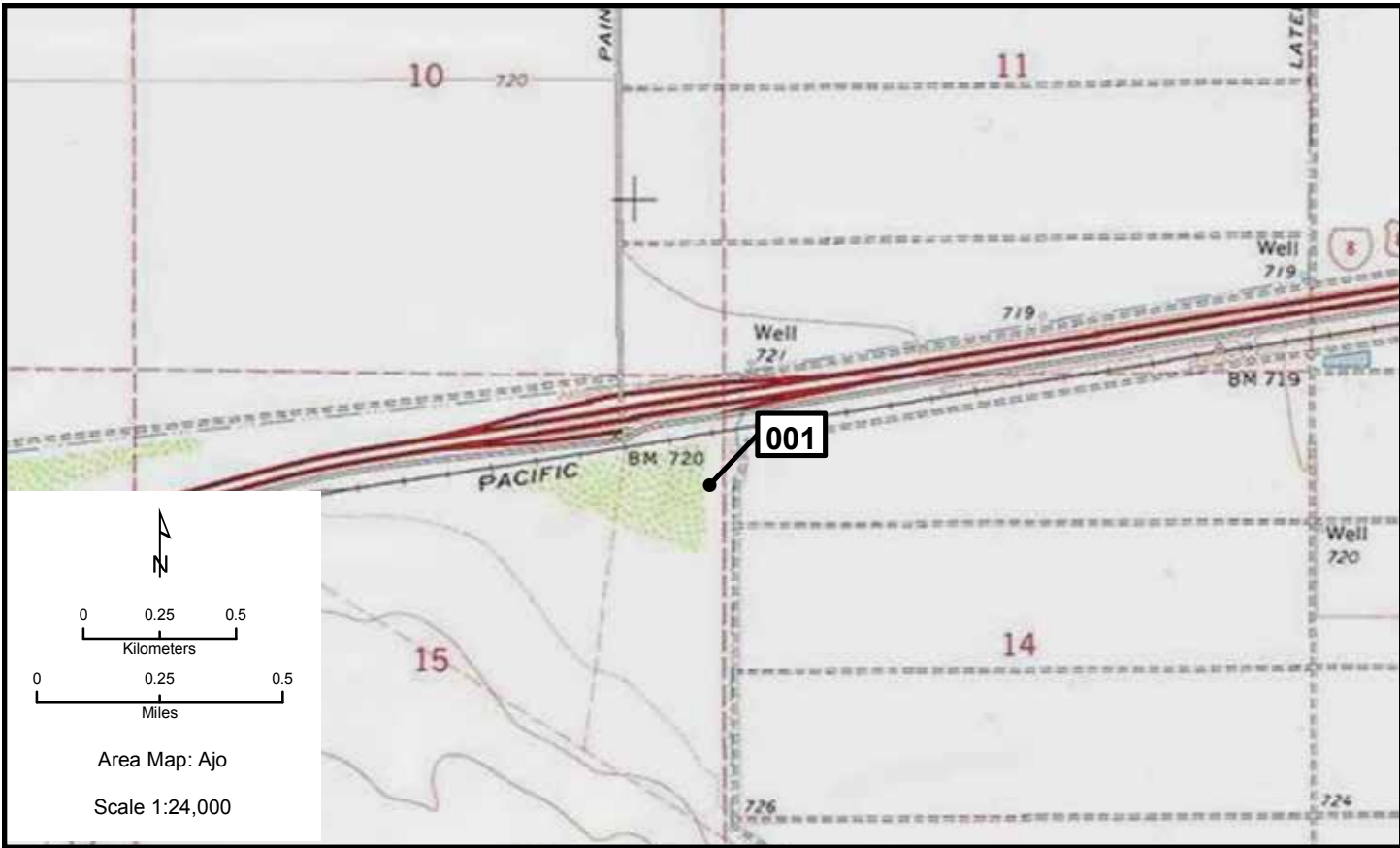
<b>Species</b>	<b># of Nests</b>	<b>Est. # of Breeding Birds</b>	<b>Actual Bird Count</b>	<b>W</b>	<b>Cnv</b>	<b>Date</b>	<b>ST</b>	<b>T</b>	<b>Observers</b>
Double-crested Cormorant		2	2	B	L	3/31/2010	O	W	Arnett
Great Blue Heron		1	1	B	L	3/31/2010	O	W	Arnett
Great Egret		4	4	B	L	3/31/2010	O	W	Arnett
Snowy Egret		3	3	B	L	3/31/2010	O	W	Arnett
Cattle Egret		9	9	B	L	3/31/2010	O	W	Arnett
Black-crowned Night-Heron		9	9	B	L	3/31/2010	O	W	Arnett
Great Egret	12	24		N	2	6/11/1999	O	W	Piest
Snowy Egret	25	50		N	2	6/11/1999	O	W	Piest
Cattle Egret	15	30		N	2	6/11/1999	O	W	Piest

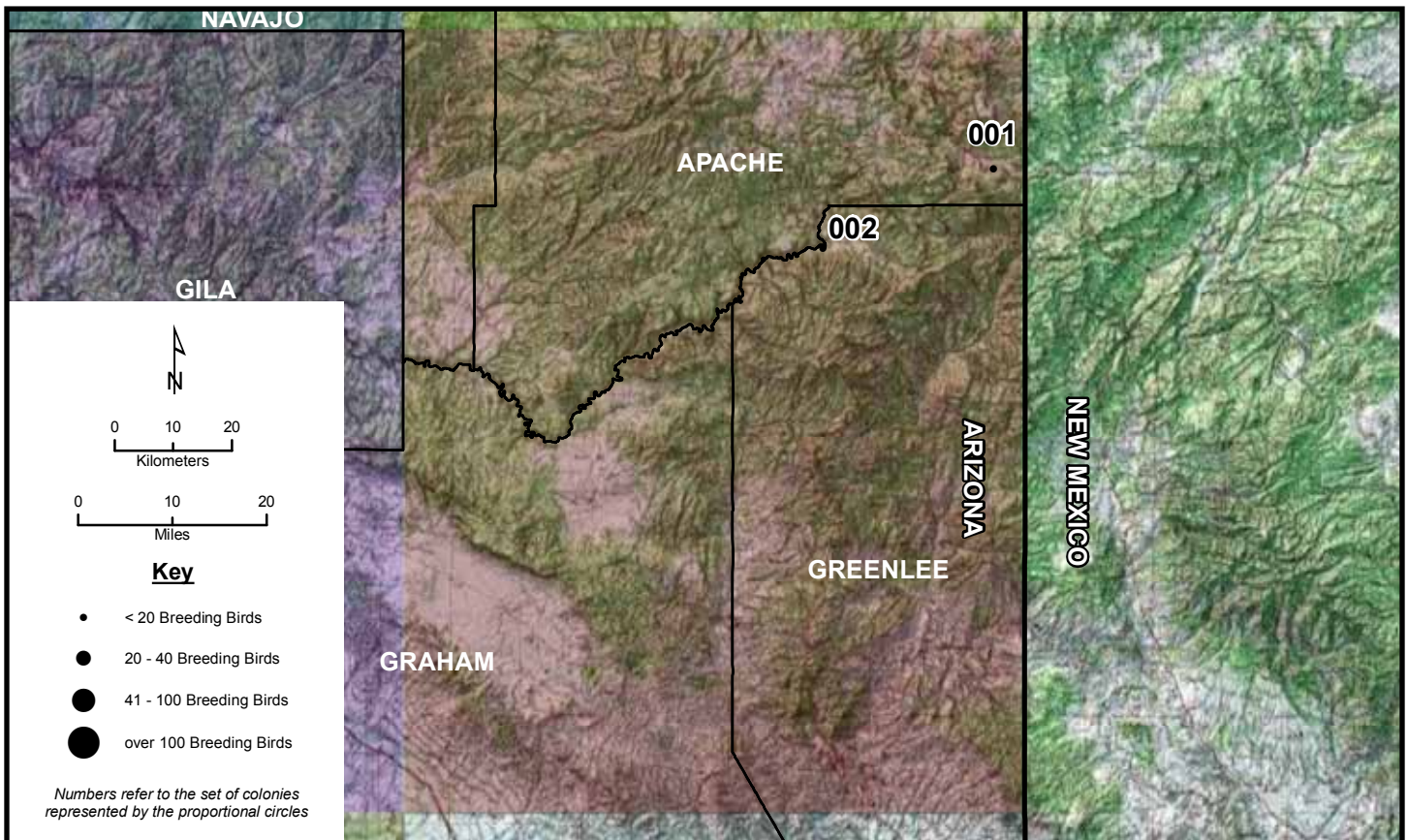
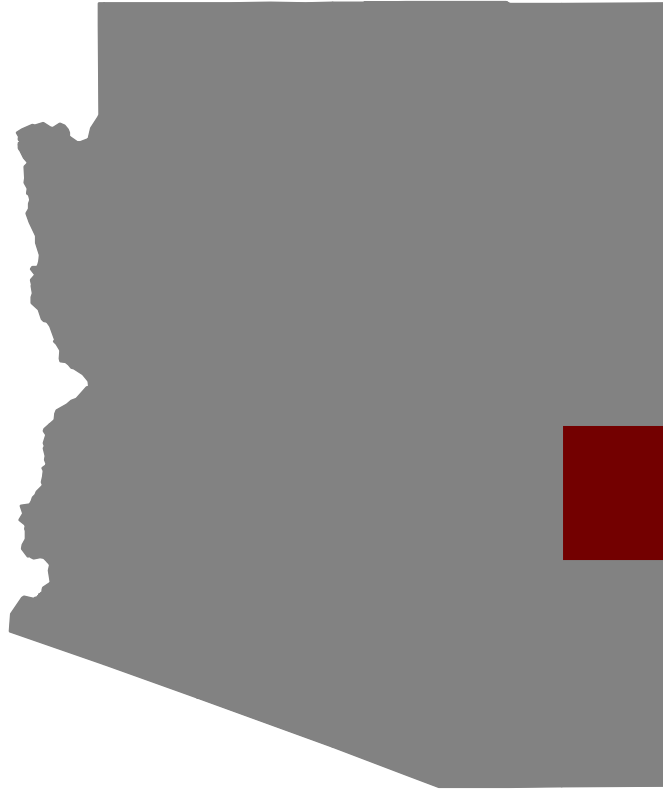
**Area Map: 32112a1 (Ajo)**  
**Site Number: 002**  
**BCR 33**

**Colony Number: 32112a1-002**  
**Yuma County, AZ**

**Roll**  
**12N 221820 3625819**  
**(NAD83)**

<b>Species</b>	<b># of Nests</b>	<b>Est. # of Breeding Birds</b>	<b>Actual Bird Count</b>	<b>W</b>	<b>Cnv</b>	<b>Date</b>	<b>ST</b>	<b>T</b>	<b>Observers</b>
Great Egret	4	8		N	2	5/14/2011	O	W	Piest
Snowy Egret	2	4		N	2	5/14/2011	O	W	Piest
Snowy Egret	8	16		N	2	5/9/2009	O	W	Piest
Cattle Egret	20	40		N	2	5/14/2011	O	W	Piest
Great Blue Heron	5	10		N	2	6/5/1999	O	W	Piest
Great Egret	14	28		N	2	6/5/1999	O	W	Piest



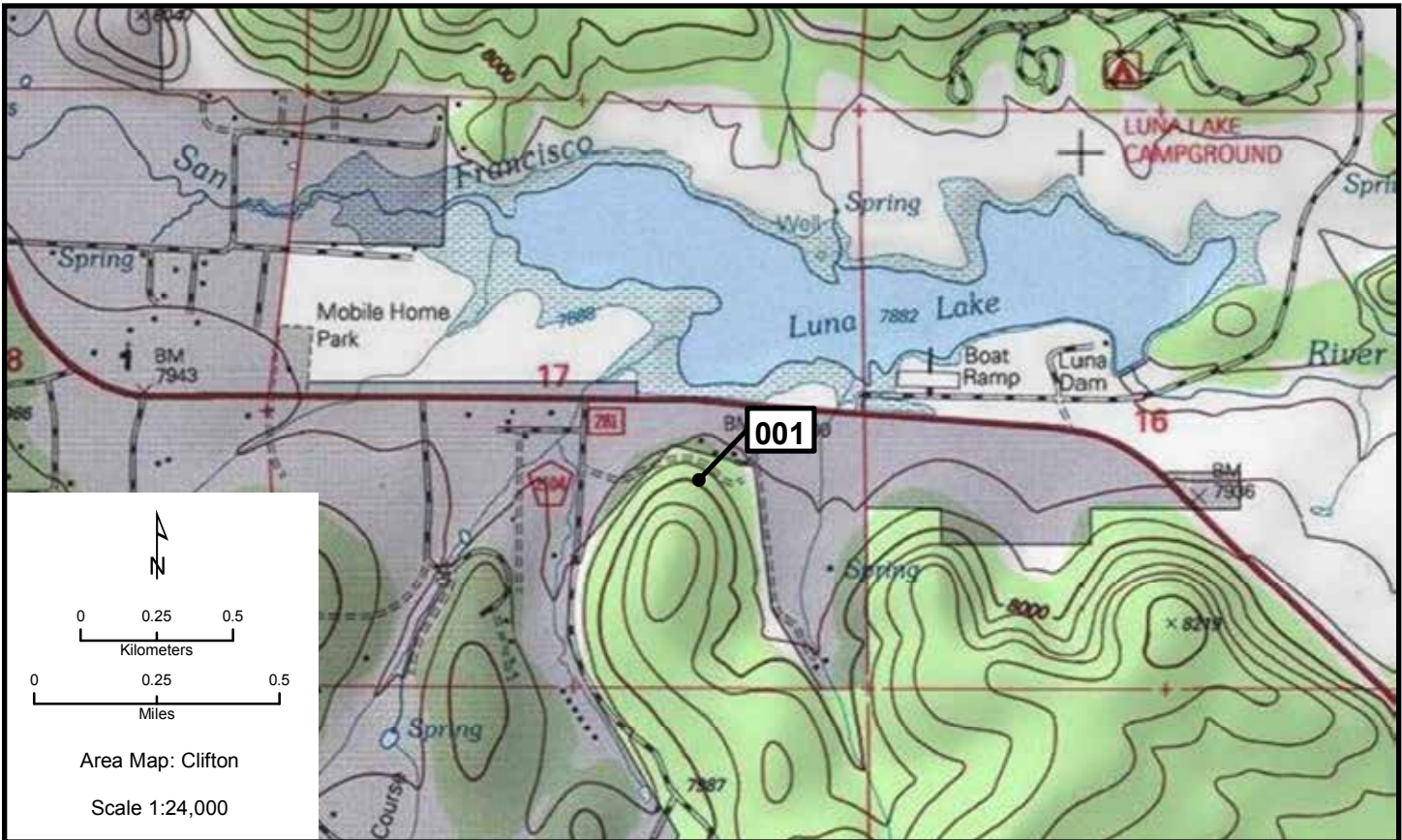


Area Map: 33108a1 (Clifton)  
 Site Number: 001  
 BCR 34

Colony Number: 33108a1-001  
 Apache County, AZ

Luna Lake  
 12N 676269 3744429  
 (NAD83)

Species	# of Nests	Est. # of Breeding Birds	Actual Bird Count	W	Cnv	Date	ST	T	Observers
Great Blue Heron	7	14		N	2	6/27/2011	O	W	Brewster
Great Blue Heron	6	12		N	2	3/28/2010	O	W	Brewster
Great Blue Heron	7	14		N	2	3/25/2008	O	W	Brewster





# Clifton 002

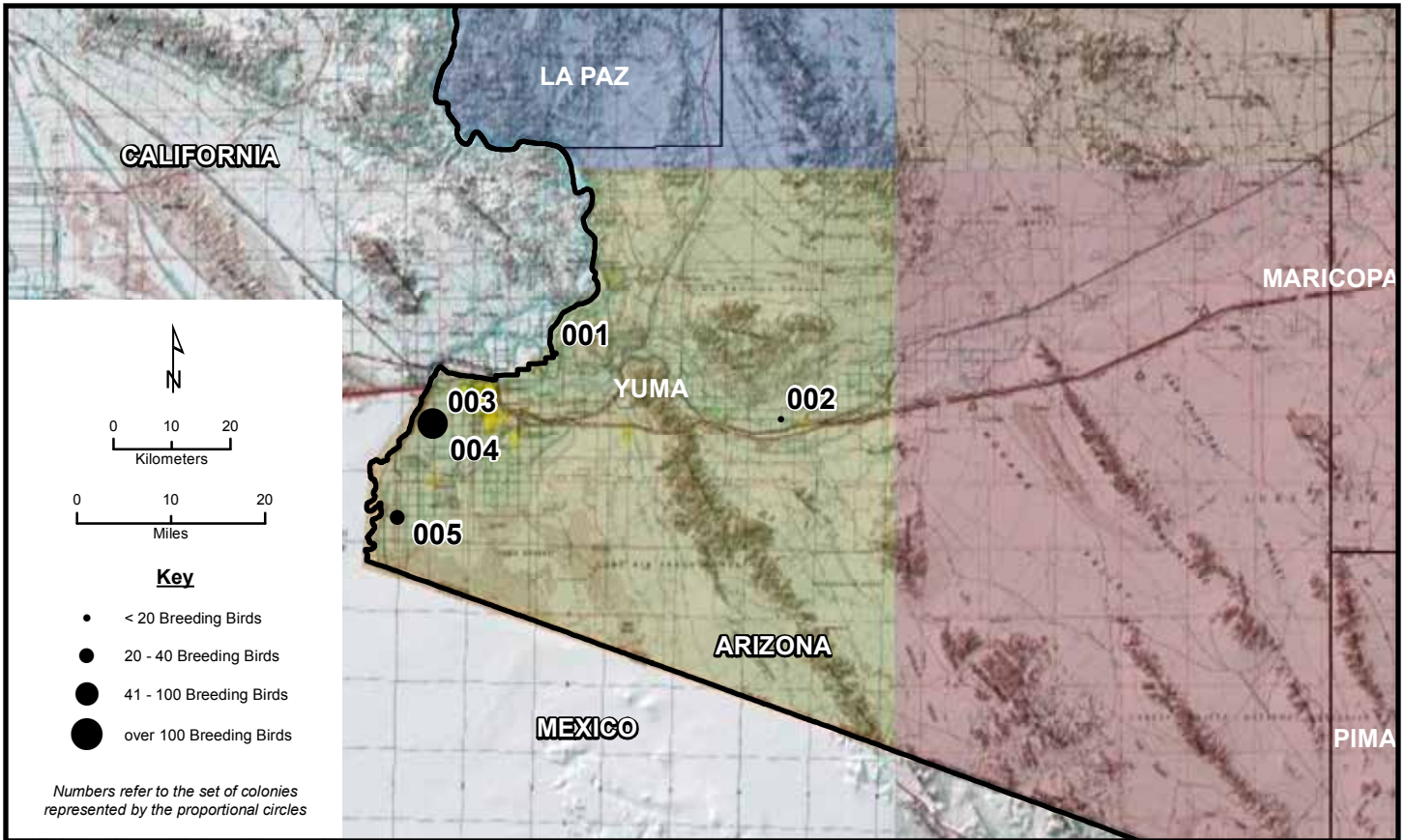
Area Map: 33108a1 (Clifton)  
 Site Number: 002  
 BCR 34

Colony Number: 33108a1-002  
 Greenlee County, AZ

Sprucedale  
 12N 652268 3732767  
 (NAD83)

Species	# of Nests	Est. # of Breeding Birds	Actual Bird Count	W	Cnv	Date	ST	T	Observers
Great Blue Heron	2	4		N	2	5/26/2011	O	W	Cagle





# El Centro 001, 002

Area Map: 32114a1 (El Centro)  
 Site Number: 001  
 BCR 33

Colony Number: 32114a1-001  
 Yuma County, AZ

North Gila: Valley  
 11N 732052 3627634  
 (NAD83)

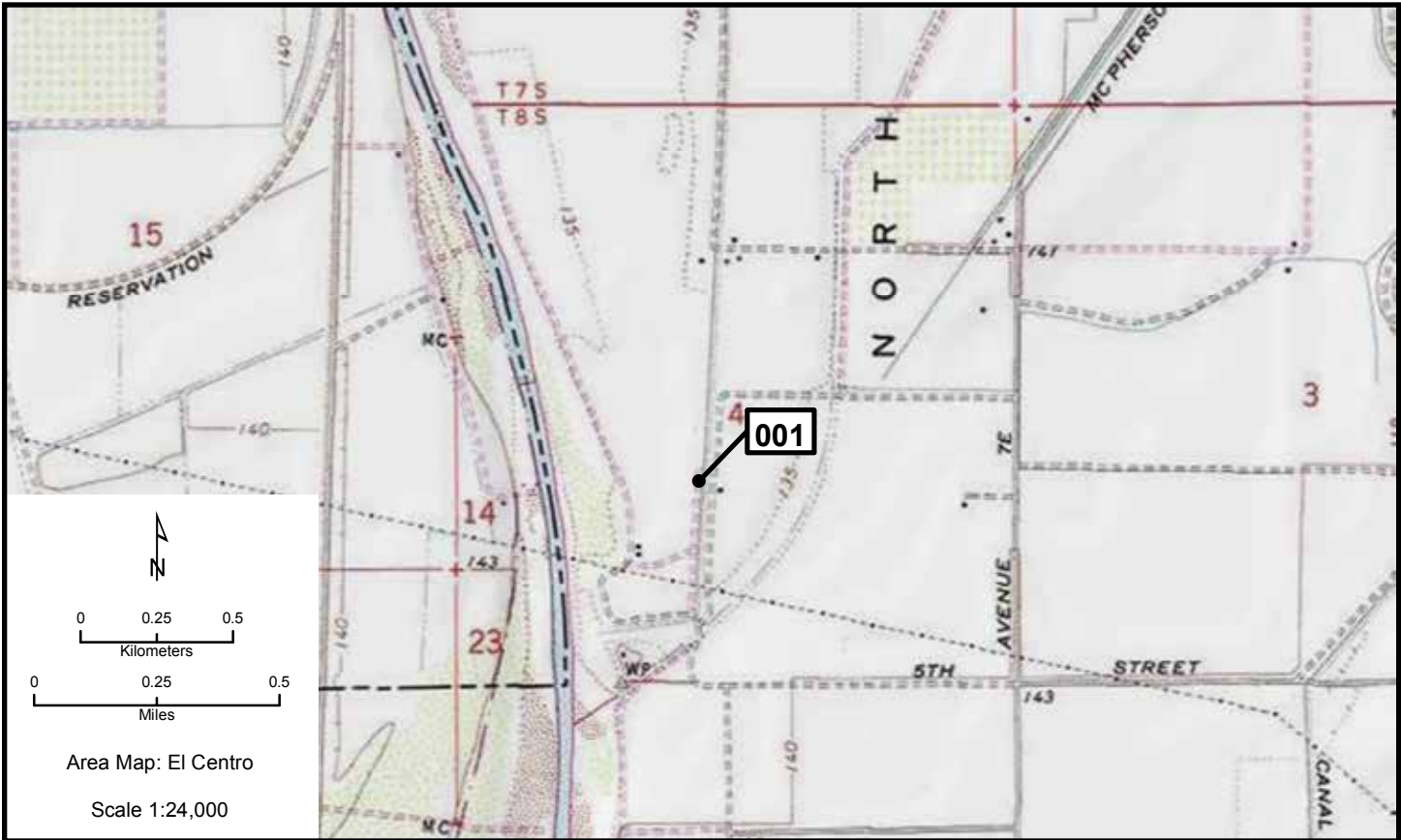
Species	# of Nests	Est. # of Breeding Birds	Actual Bird Count	W	Cnv	Date	ST	T	Observers
Great Blue Heron	2	4		N	2	4/22/2011	O	W	Piest
Great Blue Heron				O		4/22/2010	O	X	Piest
Great Blue Heron	3	6		N	2	5/26/2009	O	W	Piest

Area Map: 32114a1 (El Centro)  
 Site Number: 002  
 BCR 33

Colony Number: 32114a1-002  
 Yuma County, AZ

Wellton  
 11N 764715 3619187  
 (NAD83)

Species	# of Nests	Est. # of Breeding Birds	Actual Bird Count	W	Cnv	Date	ST	T	Observers
Great Blue Heron	5	10		N	2	5/8/2010	O	W	Piest
Great Blue Heron	6	12		N	2	5/9/2009	O	W	Piest
Great Blue Heron	1	2		N	2	5/6/2000	O	W	Piest
Great Blue Heron	1	2		N	2	6/5/1999	O	W	Piest
Great Blue Heron	1	2		N	2	5/15/1997	O	W	Piest
Great Egret	1	2		N	2	5/6/2000	O	W	Piest
Great Egret	1	2		N	2	6/5/1999	O	W	Piest



**El Centro 003-005**

**Area Map: 32114a1 (El Centro)**  
**Site Number: 003**  
**BCR 33**

**Colony Number: 32114a1-003**  
**Yuma County, AZ**

**Roger Brown**  
**11N 714500 3617300**  
**(NAD83)**

<b>Species</b>	<b># of Nests</b>	<b>Est. # of Breeding Birds</b>	<b>Actual Bird Count</b>	<b>W</b>	<b>Cnv</b>	<b>Date</b>	<b>ST</b>	<b>T</b>	<b>Observers</b>
Great Blue Heron	5	10		N	2	5/10/2009	O	W	Piest
Great Egret	10	20		N	2	4/20/2011	O	W	Piest
Great Egret	1	2		N	2	5/9/2010	O	W	Piest
Great Egret	15	30		N	2	5/10/2009	O	W	Piest
Snowy Egret	5	10		N	2	4/20/2011	O	W	Piest
Snowy Egret	30	60		N	2	5/9/2010	O	W	Piest
Cattle Egret	70	140		N	2	4/20/2011	O	W	Piest
Cattle Egret	30	60		N	2	5/9/2010	O	W	Piest
Cattle Egret	30	60		N	2	5/10/2009	O	W	Piest
Great Blue Heron	3	6		N	2	5/5/1999	O	W	Piest
Great Egret	2	4		N	2	5/5/1999	O	W	Piest

**Area Map: 32114a1 (El Centro)**  
**Site Number: 004**  
**BCR 33**

**Colony Number: 32114a1-004**  
**Yuma County, AZ**

**Morgan's Corner**  
**11N 714881 3616960**  
**(NAD83)**

<b>Species</b>	<b># of Nests</b>	<b>Est. # of Breeding Birds</b>	<b>Actual Bird Count</b>	<b>W</b>	<b>Cnv</b>	<b>Date</b>	<b>ST</b>	<b>T</b>	<b>Observers</b>
Great Blue Heron	4	8		N	2	4/20/2011	O	W	Piest
Great Blue Heron	3	6		N	2	5/8/2010	O	W	Piest

**Area Map: 32114a1 (El Centro)**  
**Site Number: 005**  
**BCR 33**

**Colony Number: 32114a1-005**  
**Yuma County, AZ**

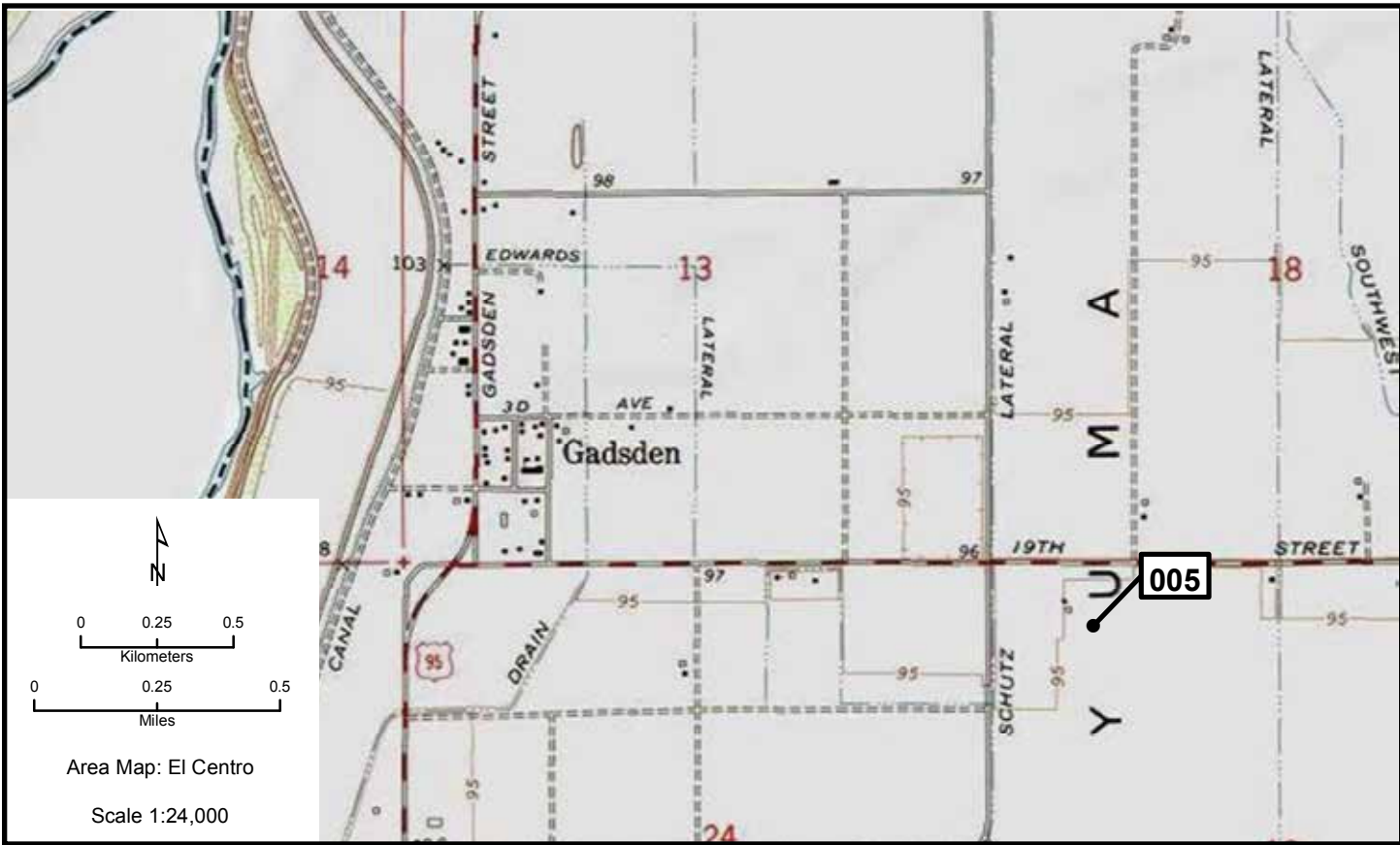
**Gadsden: SE**  
**11N 709702 3603713**  
**(NAD83)**

<b>Species</b>	<b># of Nests</b>	<b>Est. # of Breeding Birds</b>	<b>Actual Bird Count</b>	<b>W</b>	<b>Cnv</b>	<b>Date</b>	<b>ST</b>	<b>T</b>	<b>Observers</b>
Great Blue Heron	10	20		N	2	4/20/2011	O	W	Piest
Great Blue Heron	5	10		N	2	5/9/2010	O	W	Piest
Great Blue Heron	4	8		N	2	5/10/2009	O	W	Piest



Area Map: El Centro

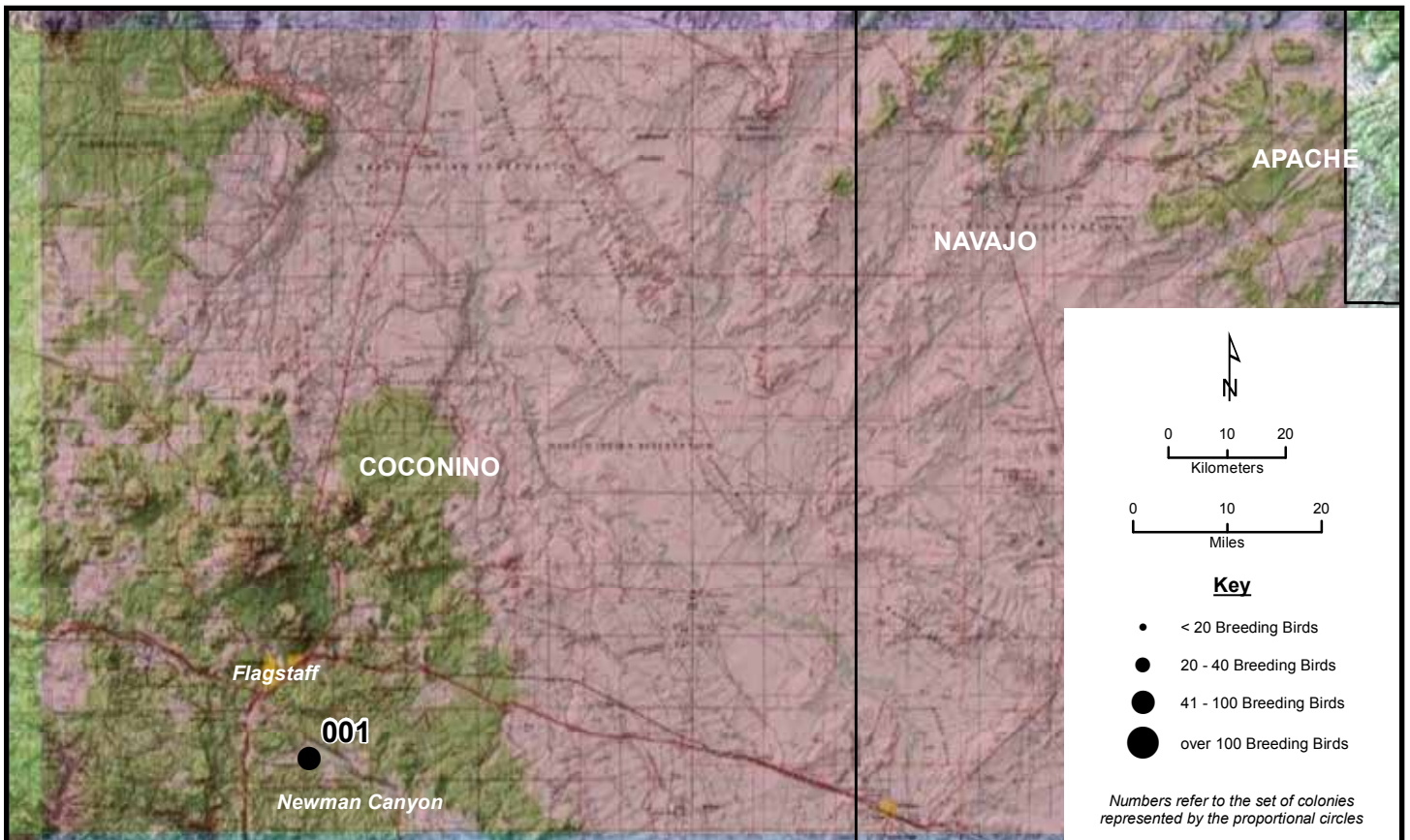
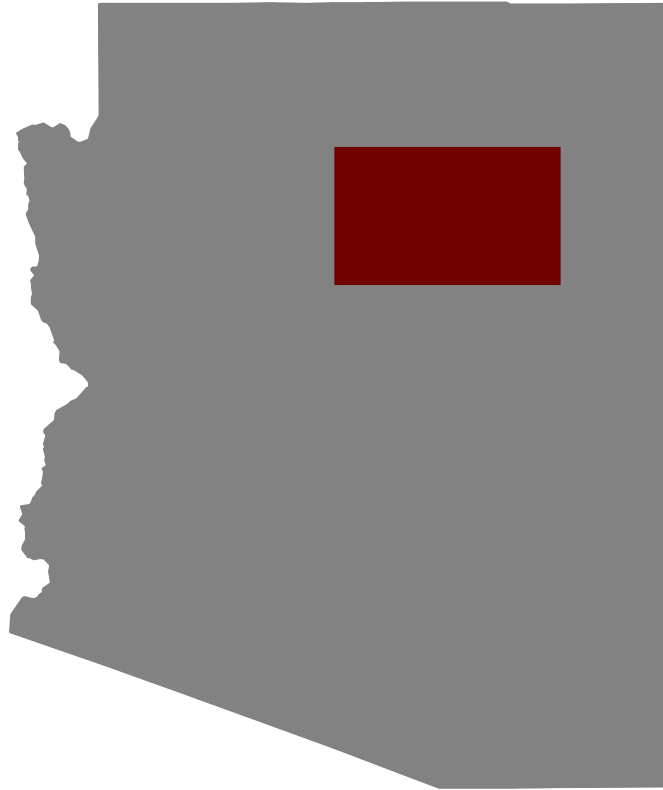
Scale 1:24,000



Area Map: El Centro

Scale 1:24,000

# Flagstaff

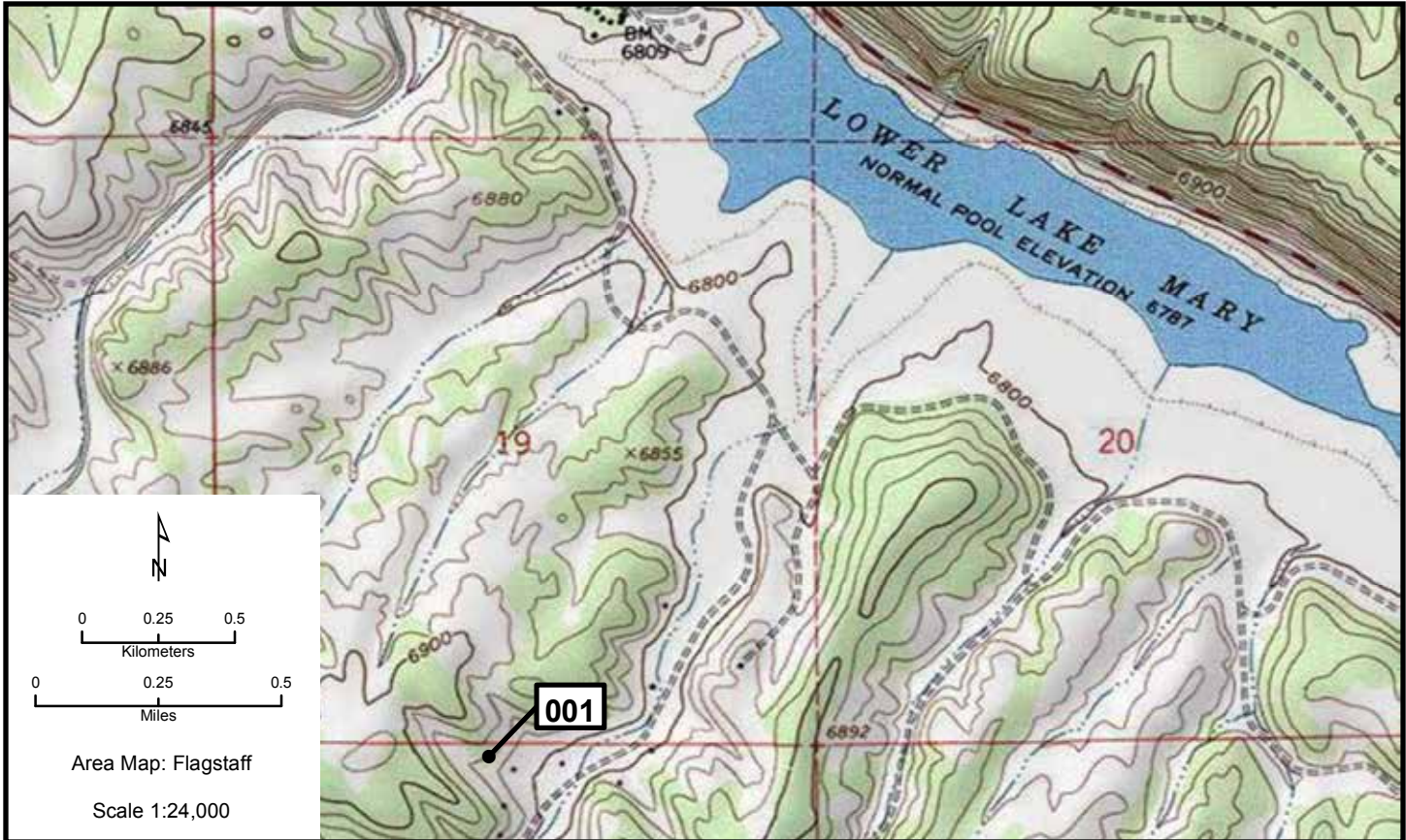


Area Map: 35110a1 (Flagstaff)  
 Site Number: 001  
 BCR 34

Colony Number: 35110a1-001  
 Coconino County, AZ

Lake Mary Meadows  
 12N 446265 3883559  
 (NAD83)

Species	# of Nests	Est. # of Breeding Birds	Actual Bird Count	W	Cnv	Date	ST	T	Observers
Great Blue Heron	16	32	12	N	2	4/27/2011	O	W	Lamkin
Great Blue Heron	26	52		N	2	5/4/2010	O	W	Lamkin
Great Blue Heron	40	80		N	2	5/28/2009	O	W	MacVean/Lamkin





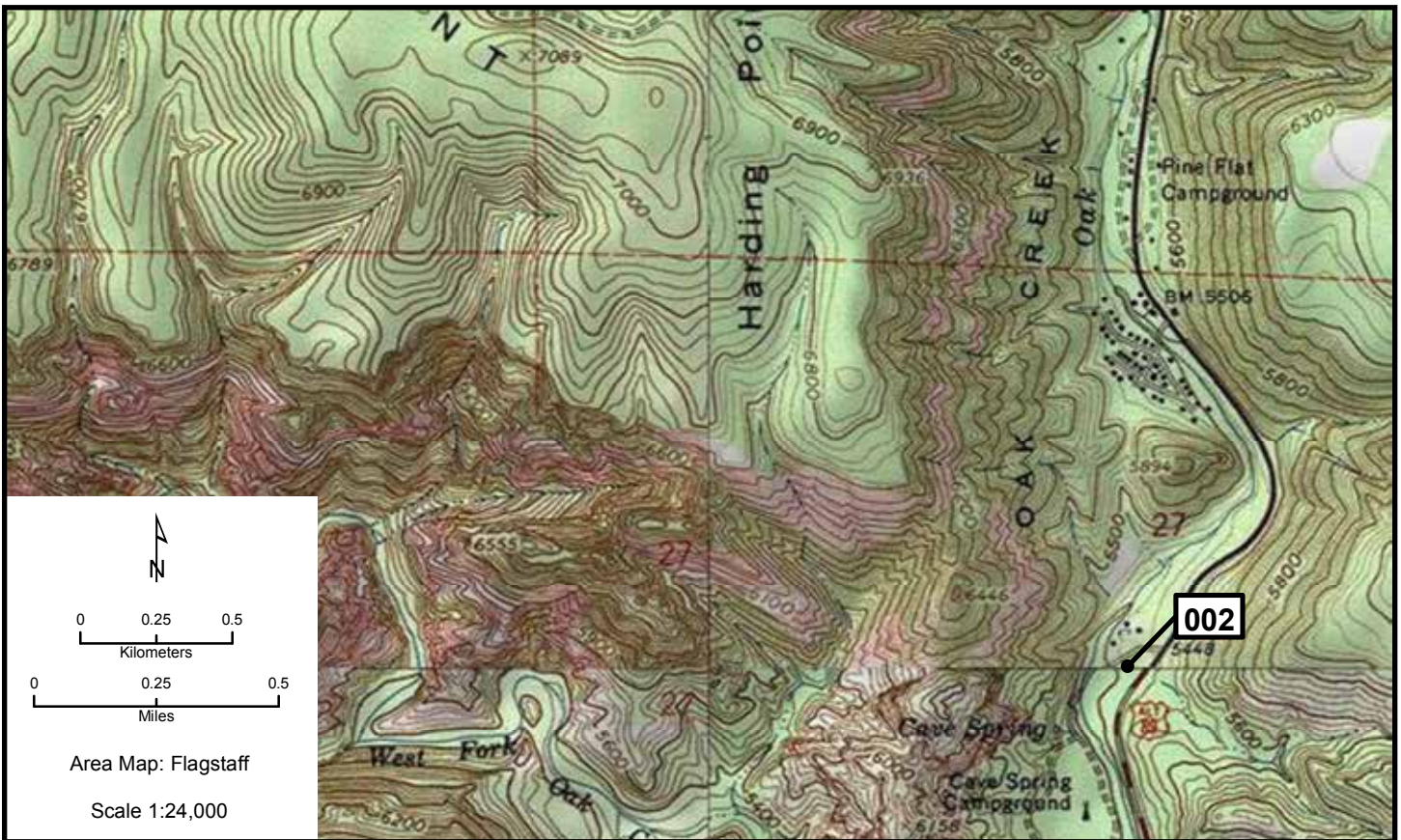
# Flagstaff 002

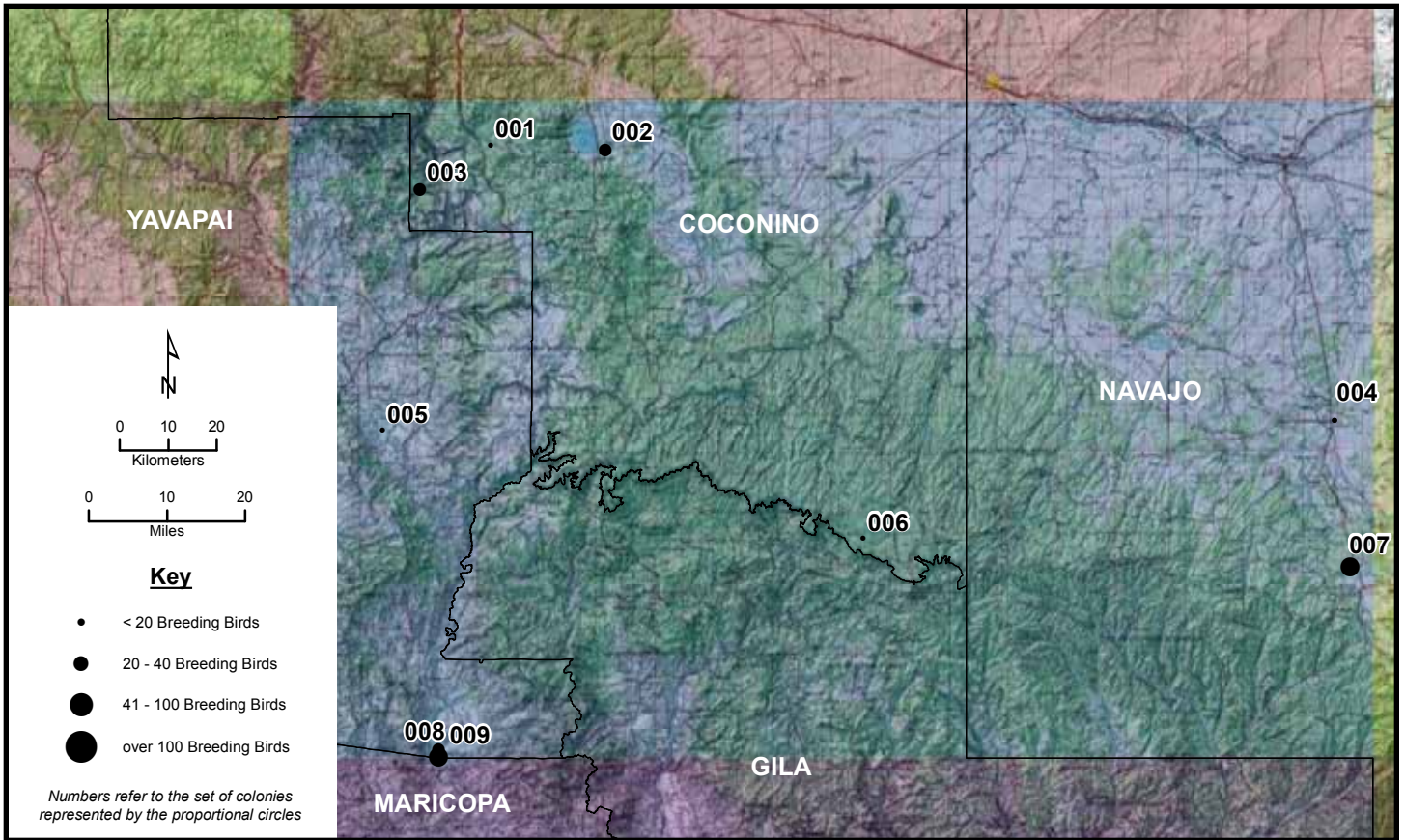
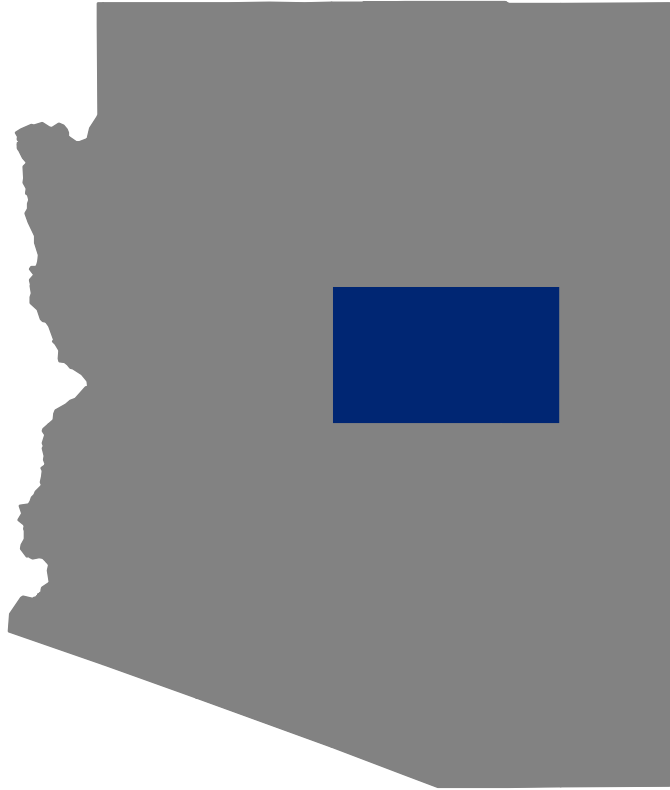
Area Map: 35110a1 (Flagstaff)  
 Site Number: 002  
 BCR 34

Colony Number: 35110a1-002  
 Coconino County, AZ

Cave Springs Campground  
 12N 432631 3873299  
 (NAD83)

Species	# of Nests	Est. # of Breeding Birds	Actual Bird Count	W	Cnv	Date	ST	T	Observers
Great Blue Heron	3	6		N	2	4/21/2011	O	W	Hough





# Holbrook 001, 002

Area Map: 34110a1 (Holbrook)  
Site Number: 001  
BCR 34

Colony Number: 34110a1-001  
Coconino County, AZ

O'Dell Lake  
12N 442525 3865842  
(NAD83)

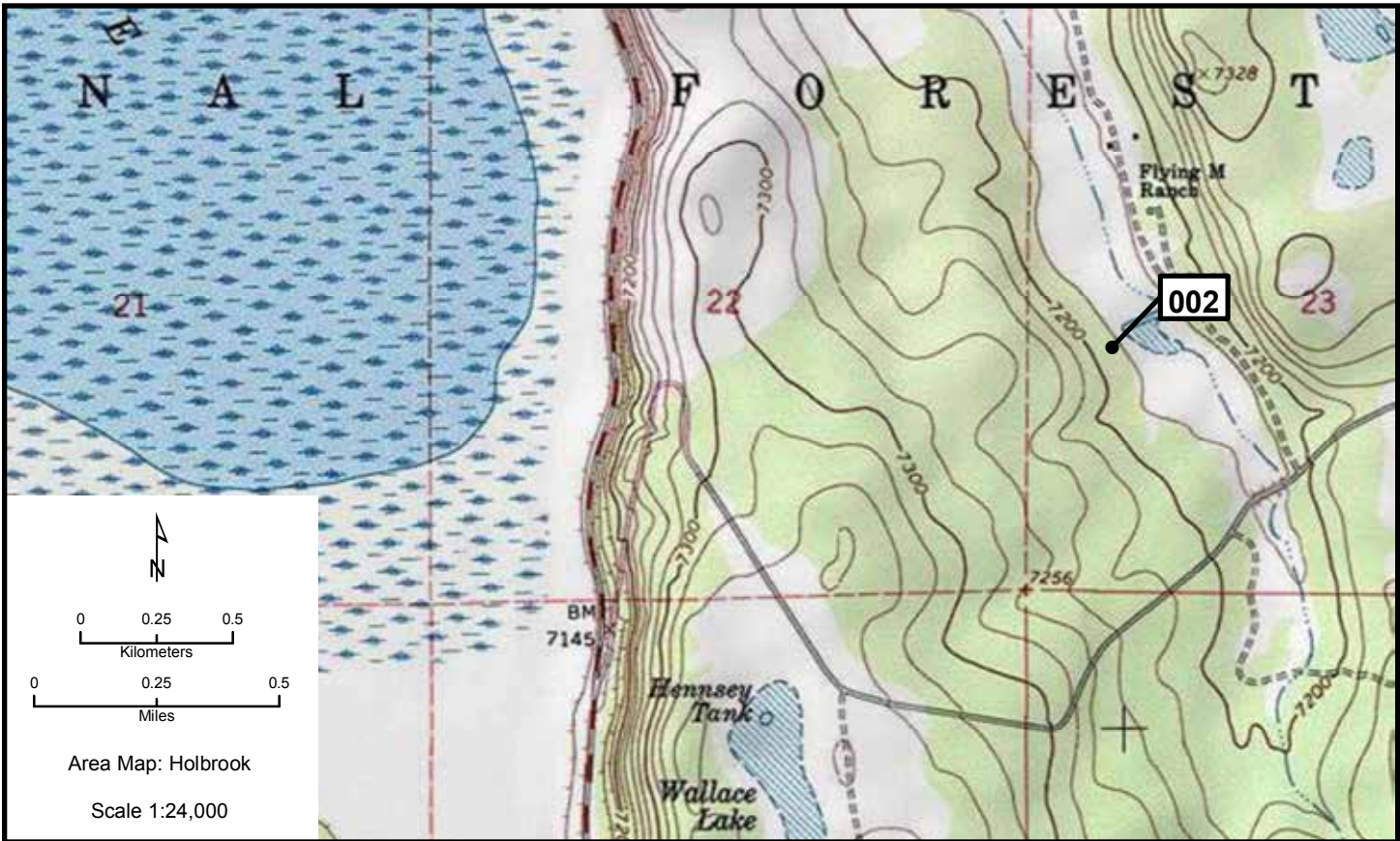
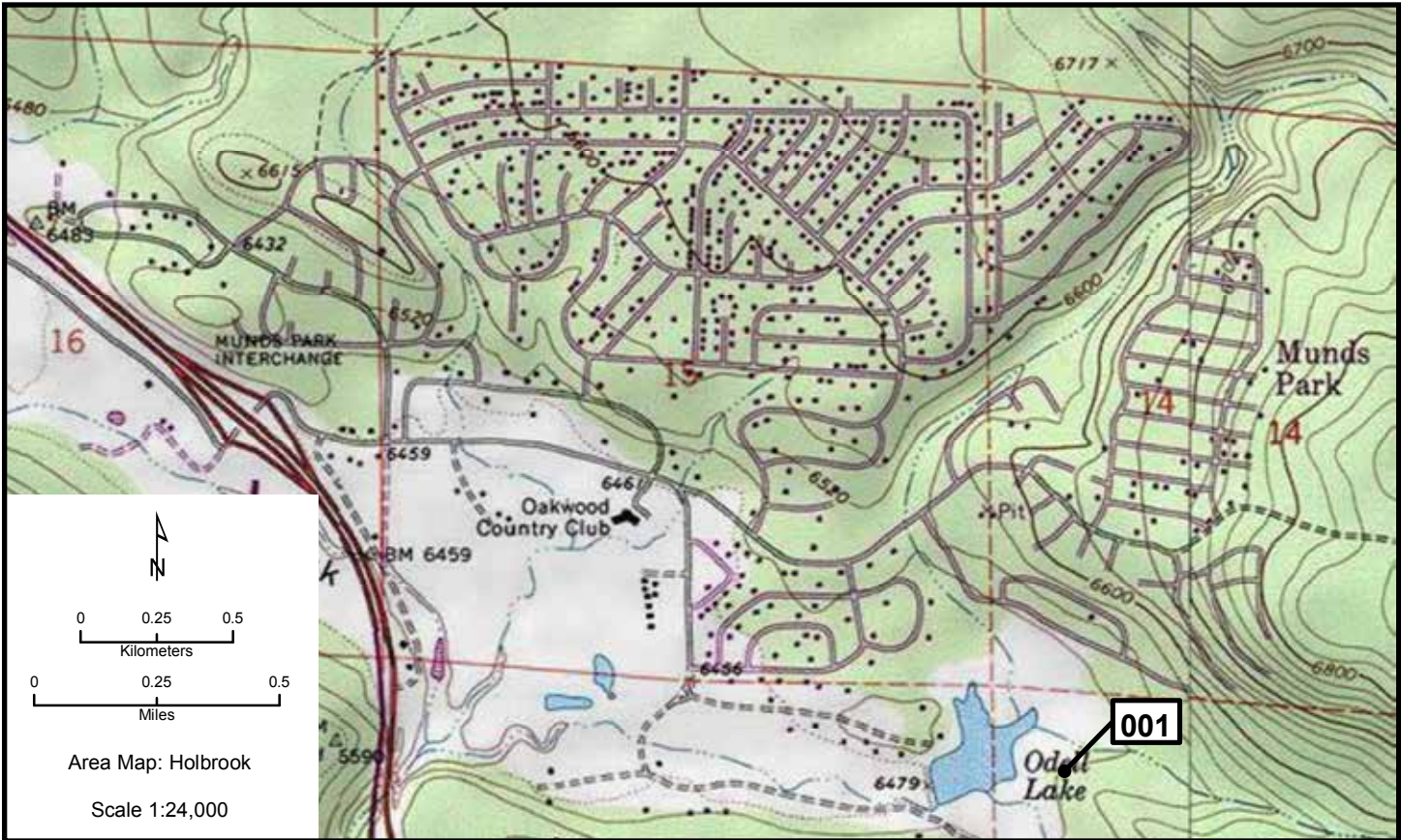
Species	# of Nests	Est. # of Breeding Birds	Actual Bird		W	Cnv	Date	ST	T	Observers
			Count							
Great Blue Heron	3	6	1	N	2	6/20/2011	O	W	Thompson	
Great Blue Heron	3	6		N	2	6/7/2010	O	W	Tso et al.	

Area Map: 34110a1 (Holbrook)  
Site Number: 002  
BCR 34

Colony Number: 34110a1-002  
Coconino County, AZ

Ashhurst Run  
12N 461856 3864894  
(NAD83)

Species	# of Nests	Est. # of Breeding Birds	Actual Bird		W	Cnv	Date	ST	T	Observers
			Count							
Great Blue Heron	5	10		N	2	7/13/2011	O	W	Morrall	
Great Blue Heron	4	8		N	2	5/20/2010	O	W	Morrall	
Great Blue Heron	11	22		N	2	5/28/2009	O	W	MacVean	



**Holbrook 003, 004**

**Area Map: 34110a1 (Holbrook)**  
**Site Number: 003**  
**BCR 34**

**Colony Number: 34110a1-003**  
**Coconino County, AZ**

**Rancho Sedona RV Park**  
**12N 430540 3858298**  
**(NAD83)**

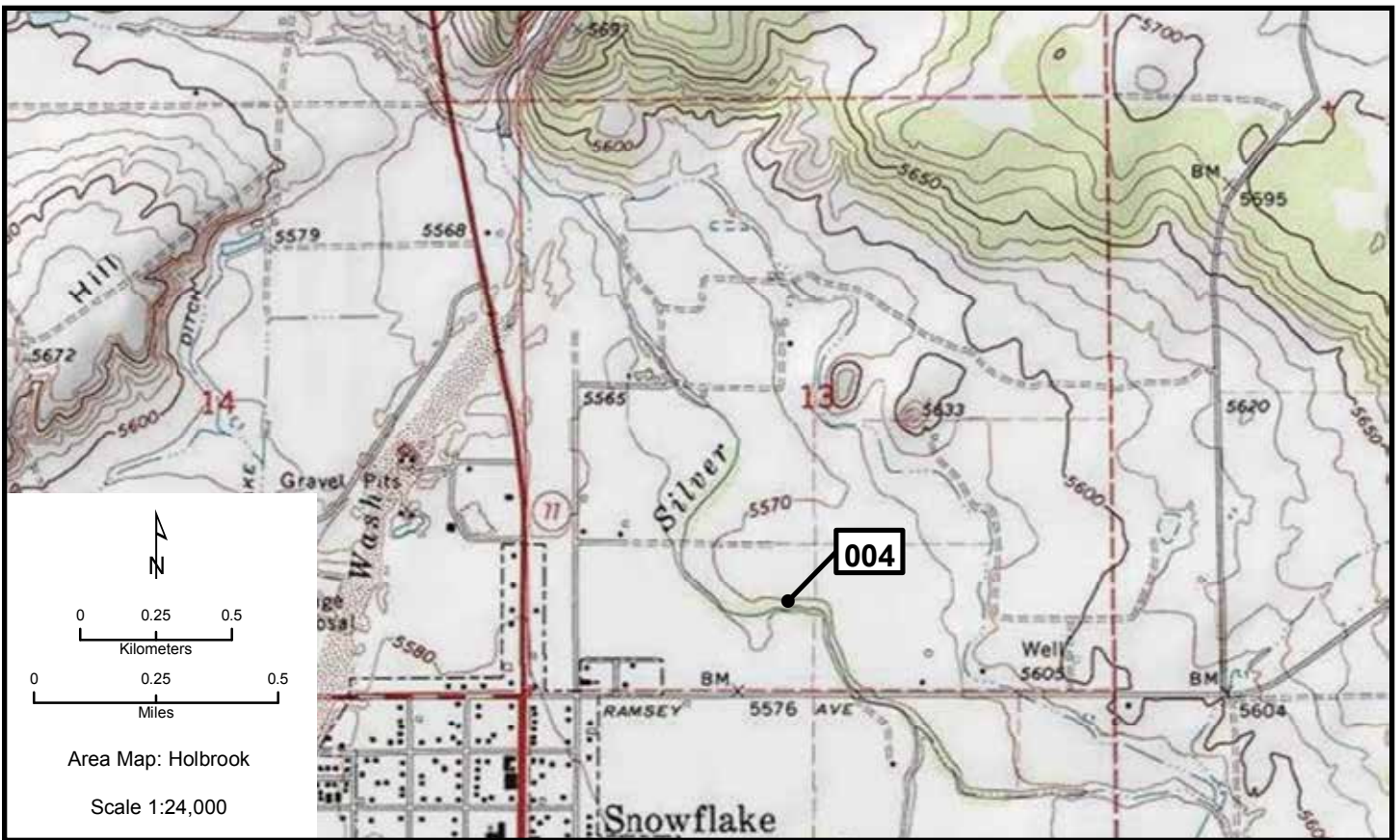
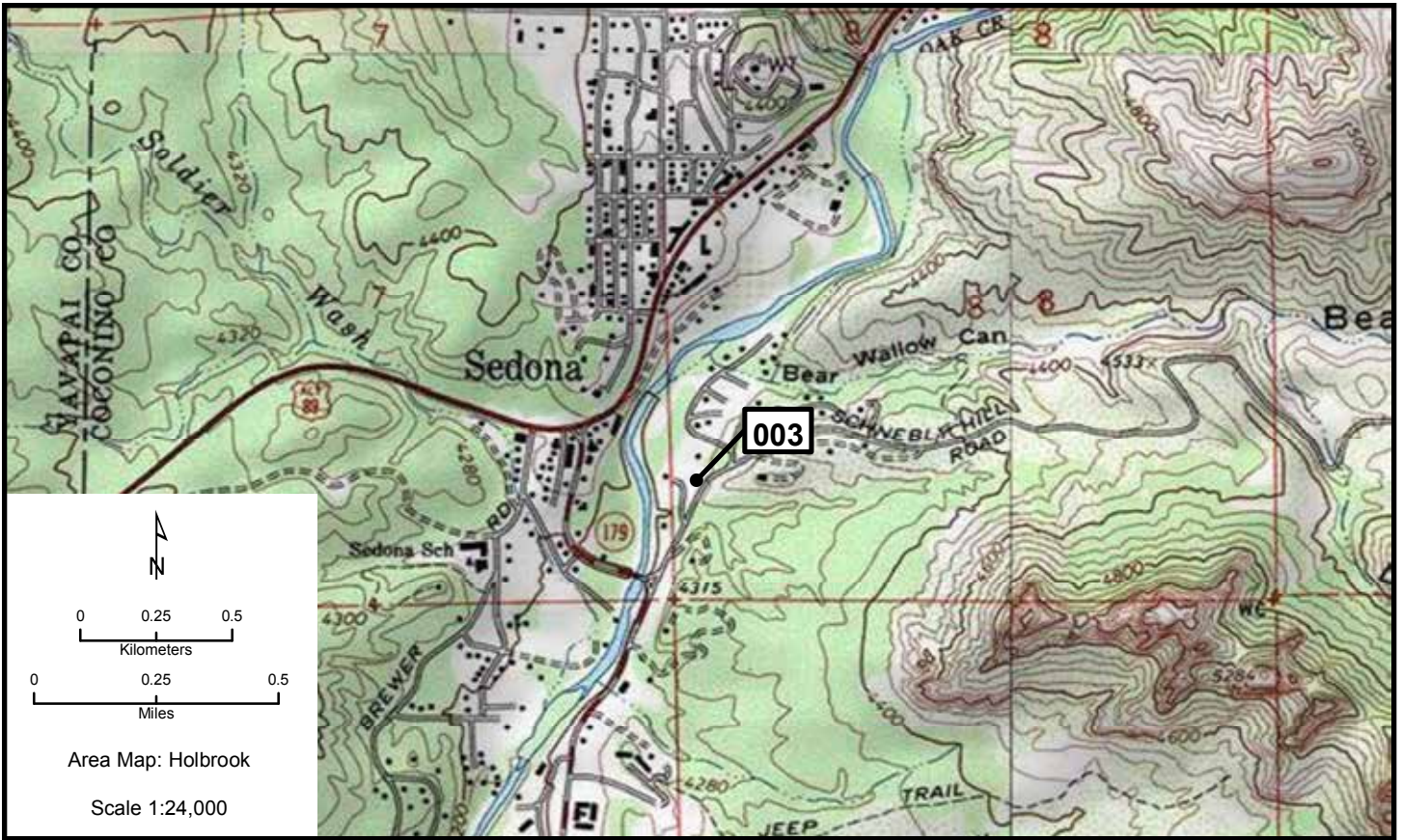
<b>Species</b>	<b># of Nests</b>	<b>Est. # of Breeding Birds</b>	<b>Actual Bird Count</b>	<b>W</b>	<b>Cnv</b>	<b>Date</b>	<b>ST</b>	<b>T</b>	<b>Observers</b>
Great Blue Heron	6	12		N	2	4/4/2011	O	W	Luedeker
Great Blue Heron	6	12		N	2	4/21/2010	O	W	Luedeker
Great Blue Heron	12	24		N	2	8/6/2009	O	W	Luedeker
Great Blue Heron	12	24		N	2	8/6/2008	O	W	Luedeker

**Area Map: 34110a1 (Holbrook)**  
**Site Number: 004**  
**BCR 16**

**Colony Number: 34110a1-004**  
**Navajo County, AZ**

**Snowflake**  
**12N 585278 3819720**  
**(NAD83)**

<b>Species</b>	<b># of Nests</b>	<b>Est. # of Breeding Birds</b>	<b>Actual Bird Count</b>	<b>W</b>	<b>Cnv</b>	<b>Date</b>	<b>ST</b>	<b>T</b>	<b>Observers</b>
Great Blue Heron						6/3/2011	O	X	McCarty



# Holbrook 005, 006

Area Map: 34110a1 (Holbrook)  
Site Number: 005  
BCR 34

Colony Number: 34110a1-005  
Yavapai County, AZ

Rockin' River Ranch  
12N 423897 3817997  
(NAD83)

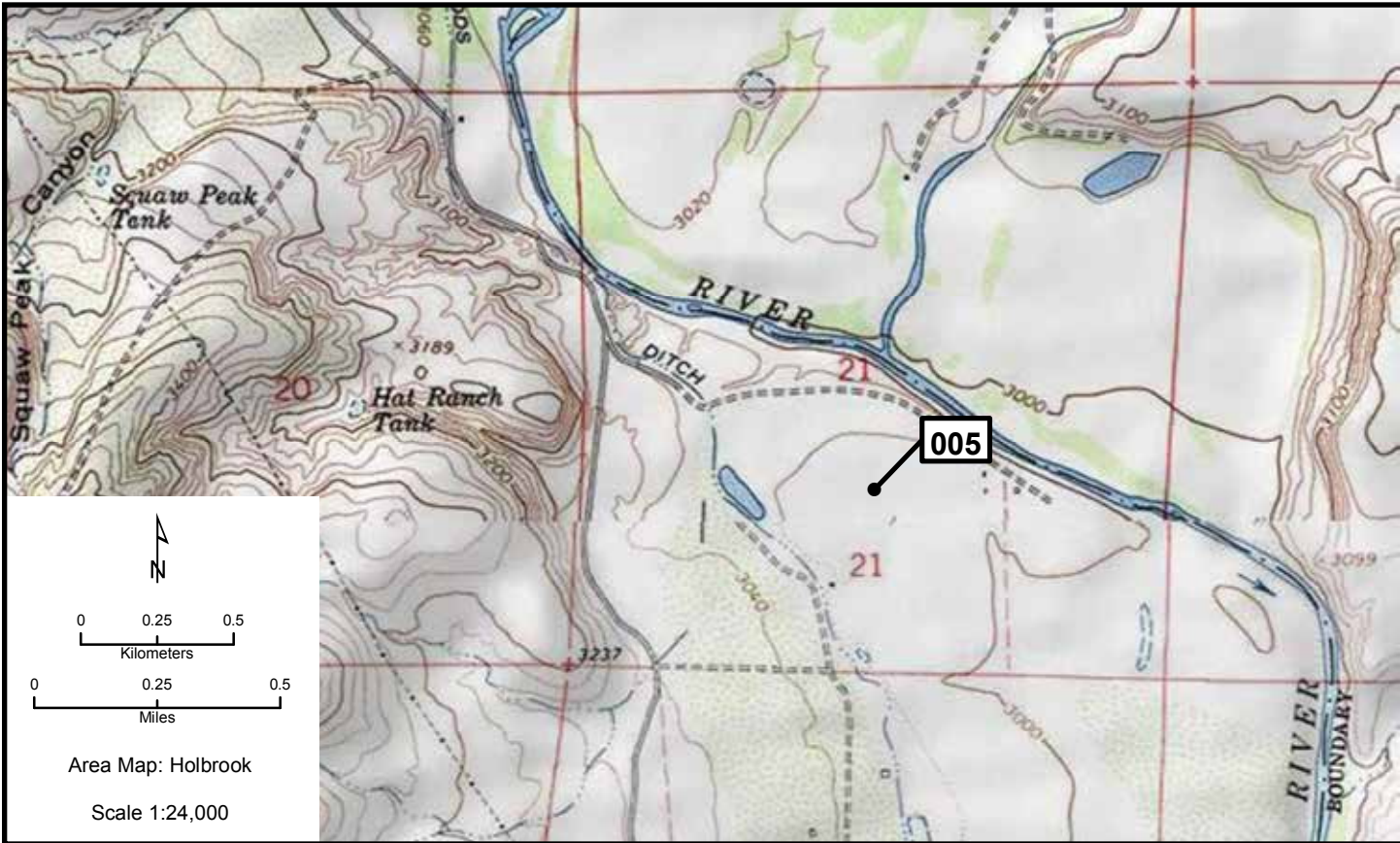
Species	# of Nests	Est. # of Breeding Birds	Actual Bird Count	W	Cnv	Date	ST	T	Observers
Great Blue Heron	5	10		N	2	4/28/2011	O	W	Valencia/Paradzick

Area Map: 34110a1 (Holbrook)  
Site Number: 006  
BCR 34

Colony Number: 34110a1-006  
Coconino County, AZ

Woods Canyon Lake  
12N 505394 3799491  
(NAD83)

Species	# of Nests	Est. # of Breeding Birds	Actual Bird Count	W	Cnv	Date	ST	T	Observers
Great Blue Heron	6	12	5	N	2	6/16/2011	O	W	Willard
Great Blue Heron	3	6		N	2	7/14/2010	O	W	Helgren
Great Blue Heron	3	6		N	2	4/23/2008	O	W	Divine
Great Blue Heron	1	2		N	2	7/9/2007	O	W	DeRosier





# Holbrook 007-009

Area Map: 34110a1 (Holbrook)  
 Site Number: 007  
 BCR 34

Colony Number: 34110a1-007  
 Navajo County, AZ

Telephone Lake  
 12N 588134 3795054  
 (NAD83)

Species	# of Nests	Est. # of Breeding Birds	Actual Bird Count	W	Cnv	Date	ST	T	Observers
Double-crested Cormorant	28	56		N	2	4/27/2010	O	W	Cagle
Double-crested Cormorant	23	46	42	N	2	5/13/2011	O	W	Cagle
Double-crested Cormorant	26	52		N	2	4/20/2009	O	W	Cagle
Double-crested Cormorant	25	50		N	2	5/16/2008	O	W	Cagle

Area Map: 34110a1 (Holbrook)  
 Site Number: 008  
 BCR 34

Colony Number: 34110a1-008  
 Yavapai County, AZ

Horseshoe Reservoir: Mullen  
 12N 433003 3763802  
 (NAD83)

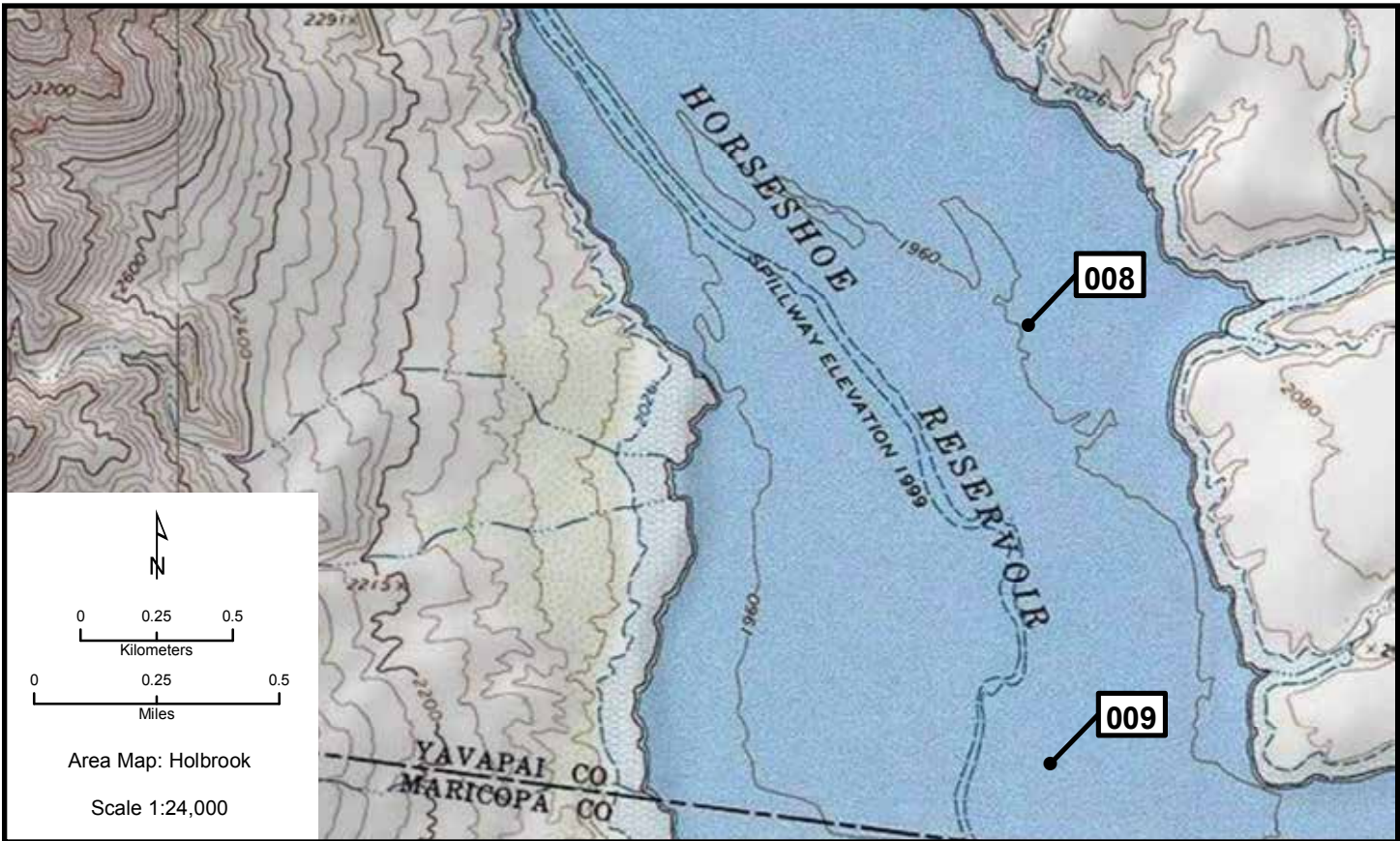
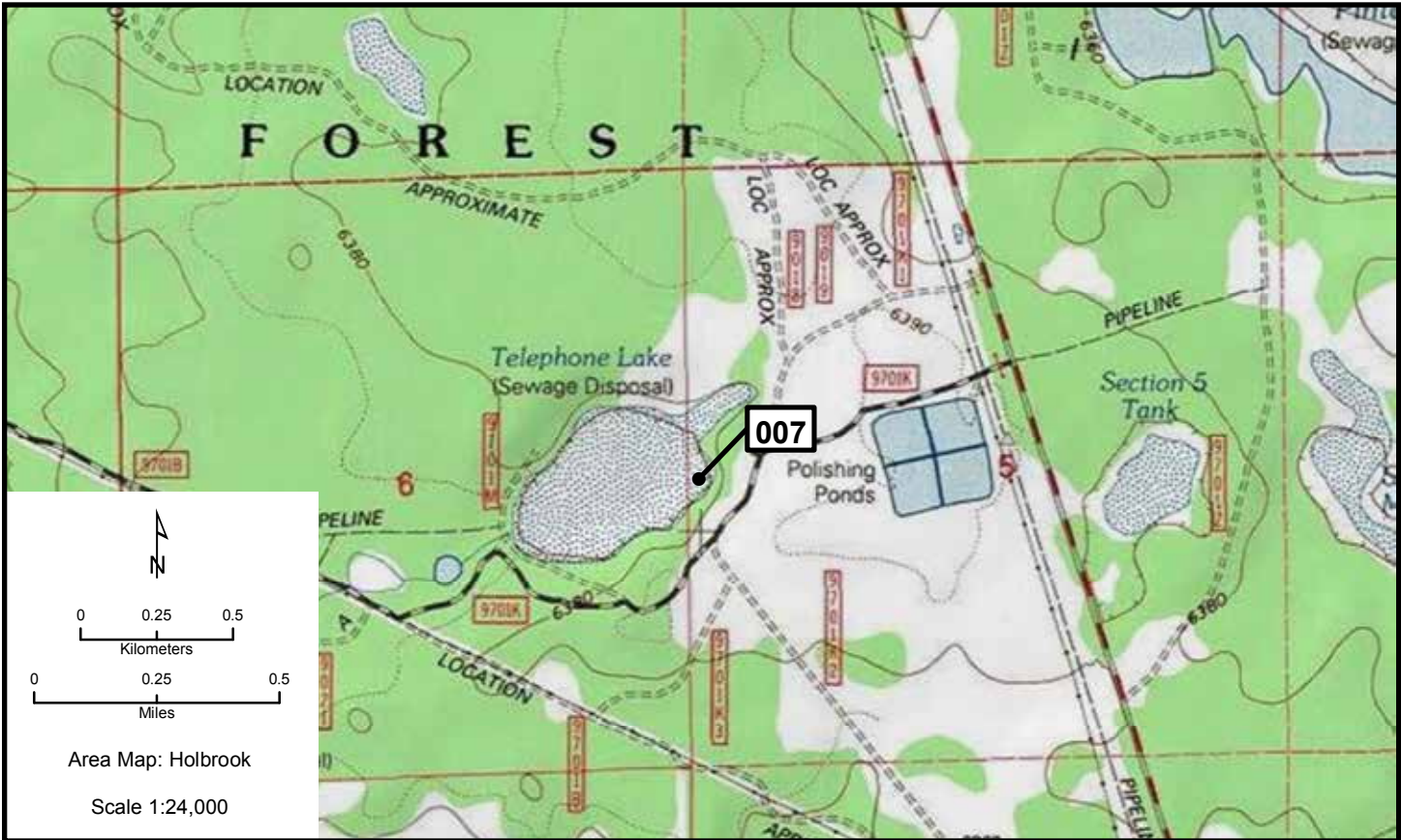
Species	# of Nests	Est. # of Breeding Birds	Actual Bird Count	W	Cnv	Date	ST	T	Observers
Great Blue Heron	8	16	26	N	2	4/15/2011	B	W	Silva
Great Blue Heron	20	40		N	2	4/7/2010	B	W	Stewart et al.

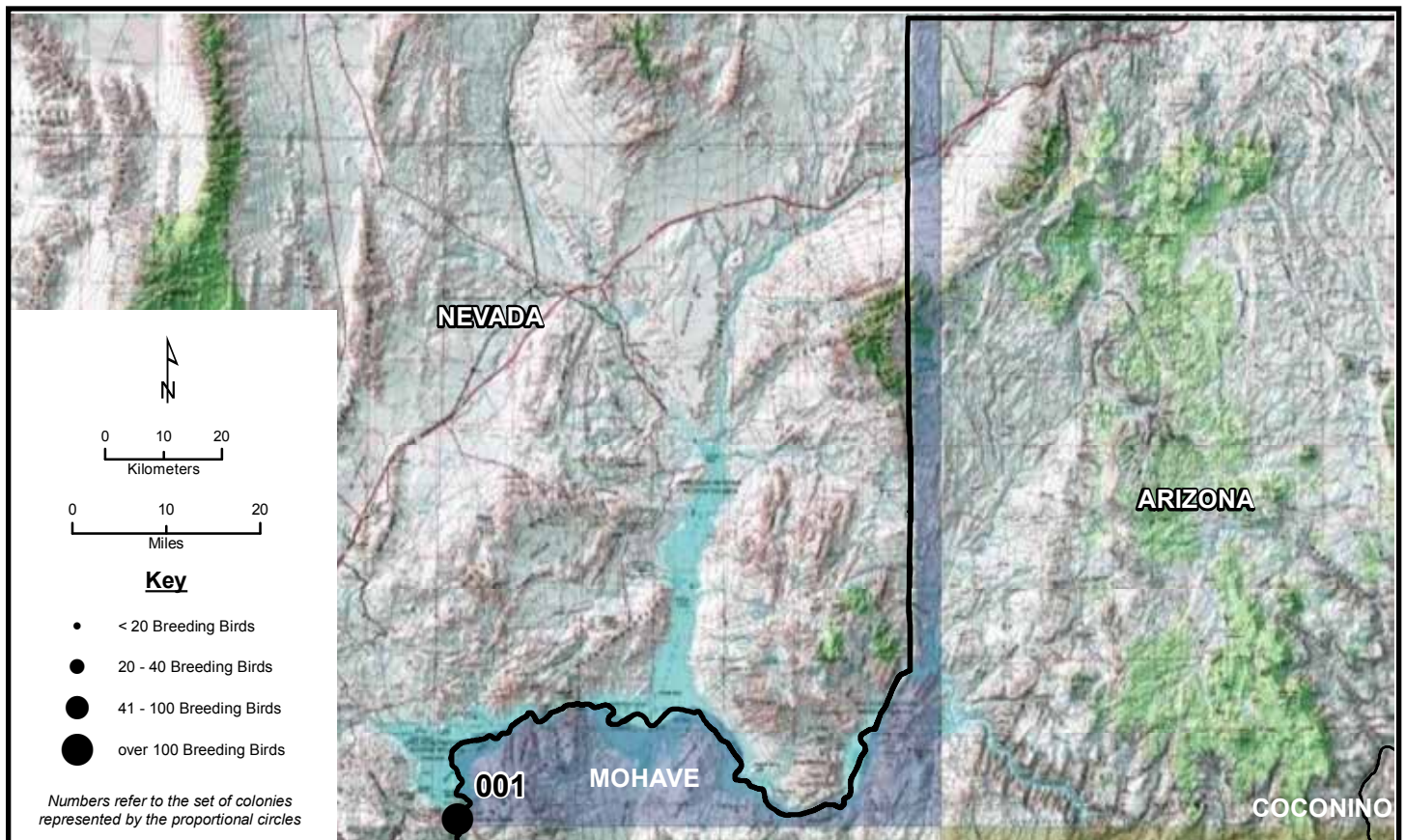
Area Map: 34110a1 (Holbrook)  
 Site Number: 009  
 BCR 34

Colony Number: 34110a1-009  
 Yavapai County, AZ

Horseshoe Reservoir: Deadman  
 12N 433054 3762611  
 (NAD83)

Species	# of Nests	Est. # of Breeding Birds	Actual Bird Count	W	Cnv	Date	ST	T	Observers
Great Blue Heron	48	96	68	N	2	4/15/2011	B	W	Silva



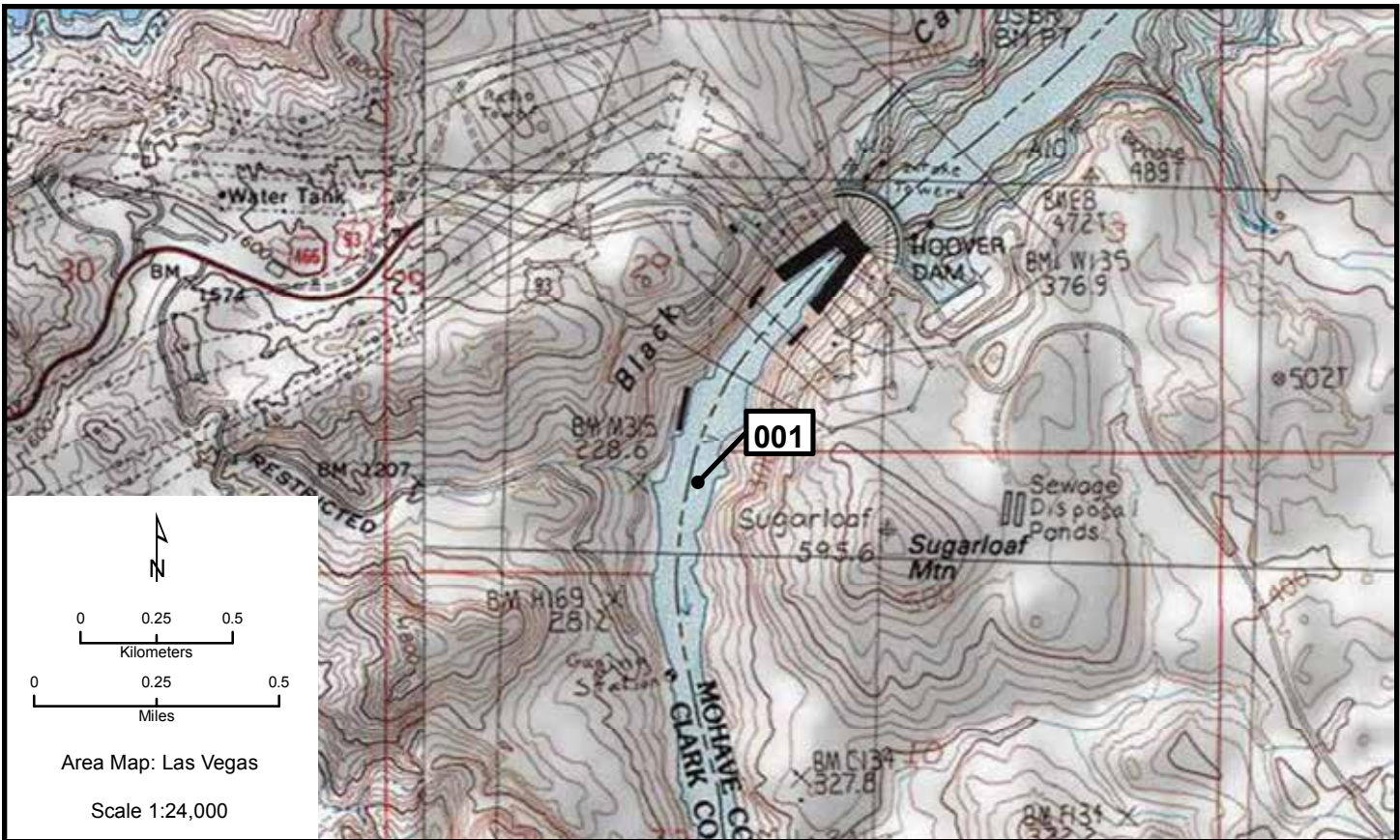


Area Map: 36114a1 (Las Vegas)  
 Site Number: 001  
 BCR 33

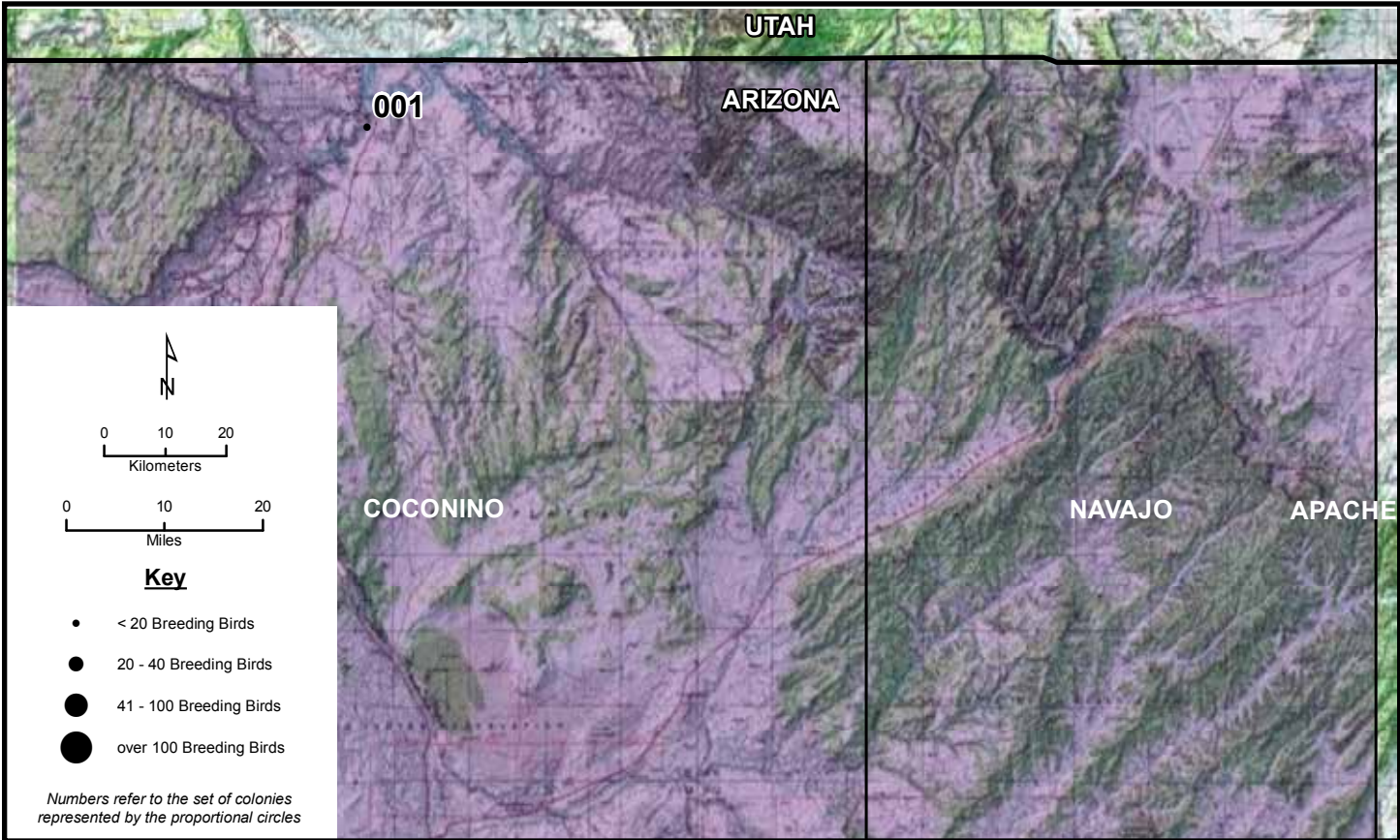
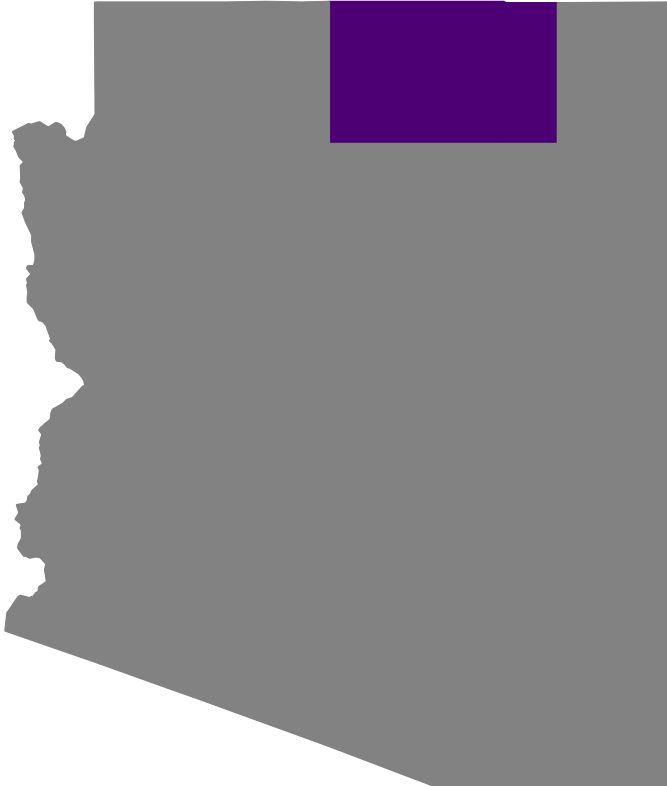
Colony Number: 36114a1-001  
 Mohave County, AZ

Below Hoover Dam  
 11N 703436 3987378  
 (NAD83)

Species	# of Nests	Est. # of Breeding Birds	Actual Bird Count	W	Cnv	Date	ST	T	Observers
Double-crested Cormorant	51	102		N	2	2/10/2009	O	W	Barnes
Double-crested Cormorant	37	74		N	2	12/1/2008	B	W	Barnes



Marble Canyon

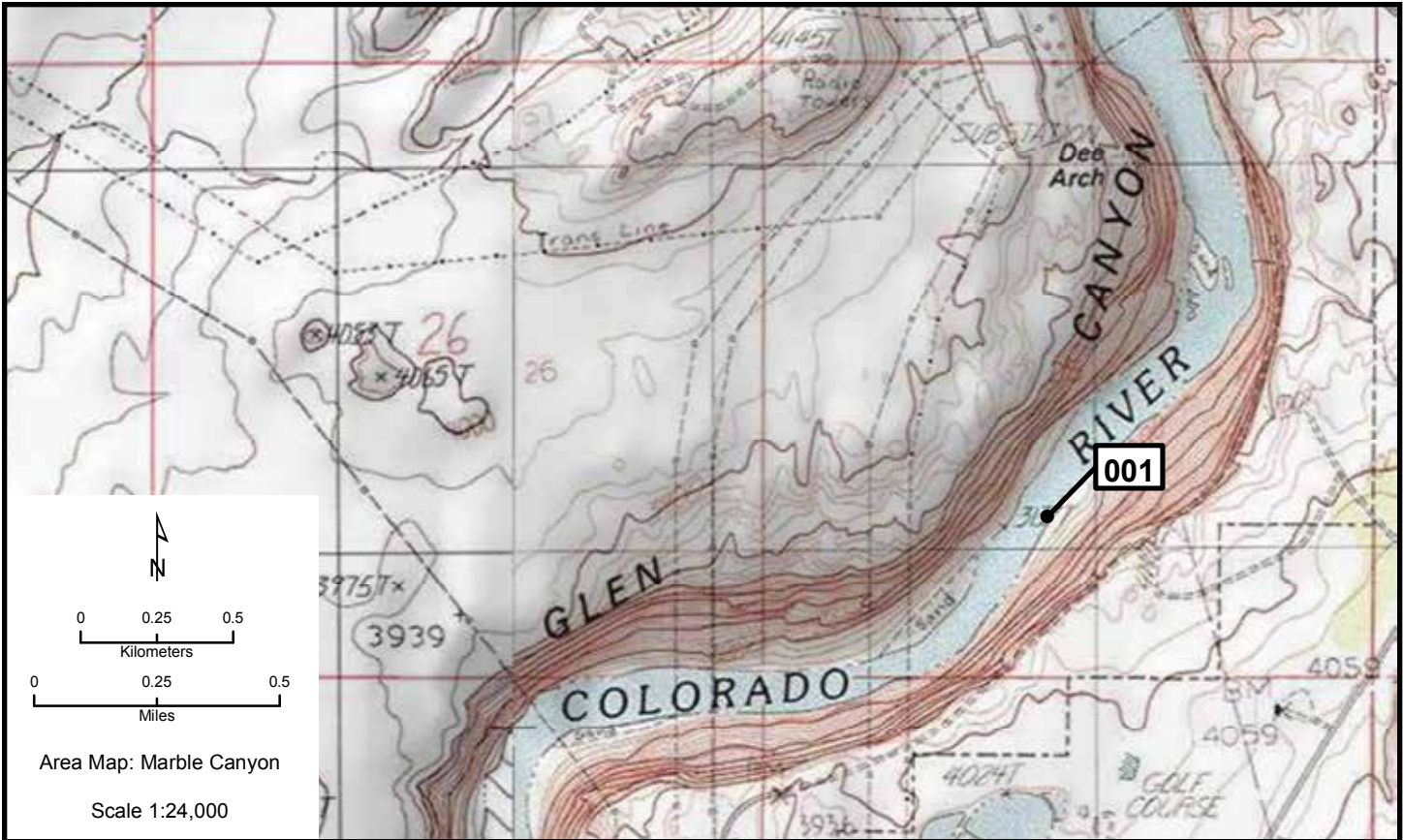


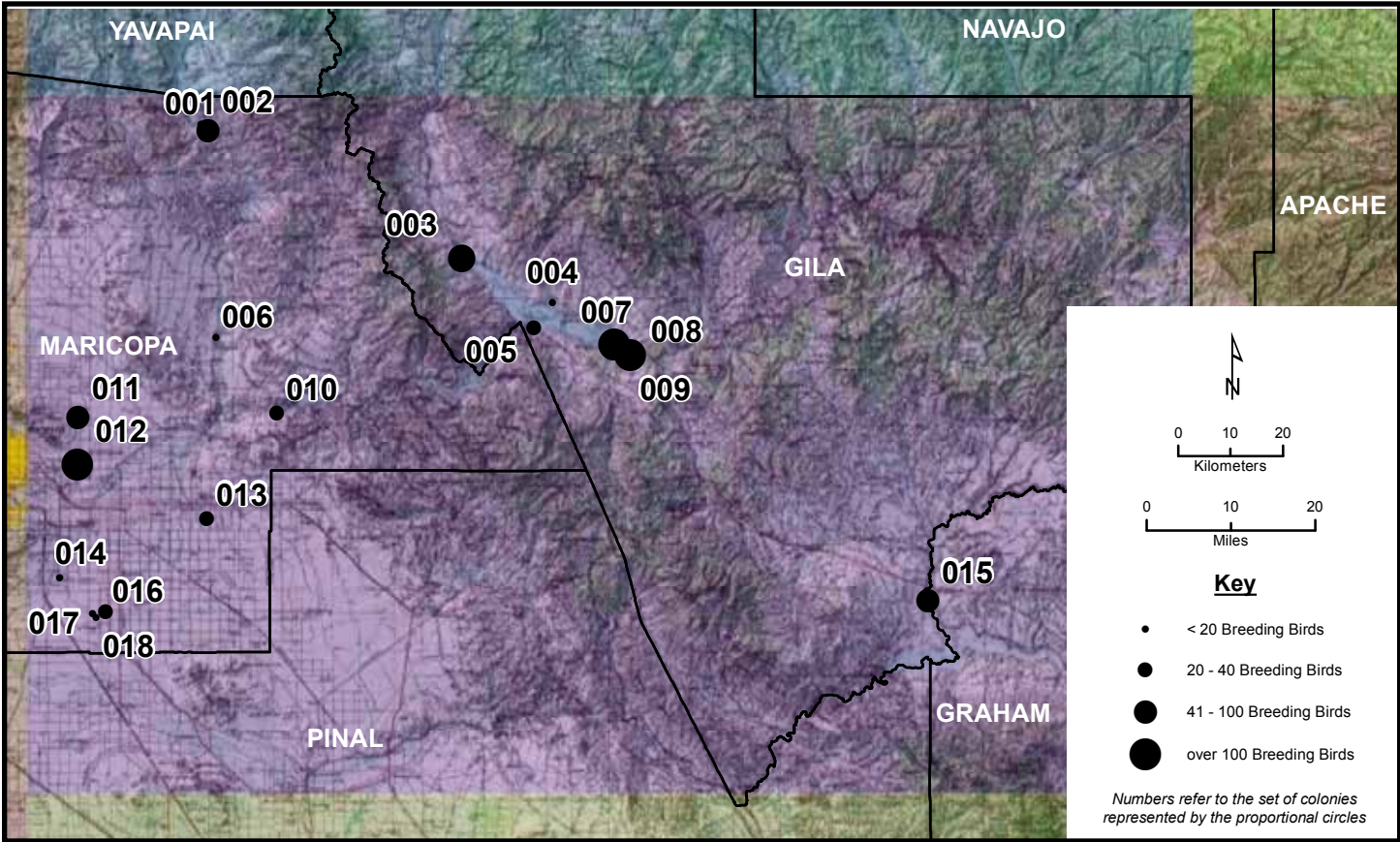
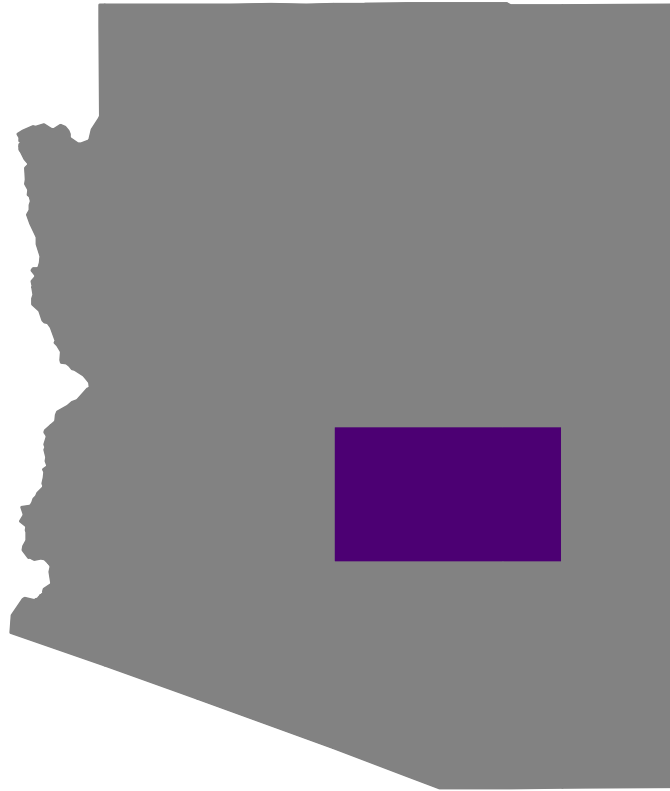
Area Map: 36110a1 (Marble Canyon)  
 Site Number: 001  
 BCR 16

Colony Number: 36110a1-001  
 Coconino County, AZ

Glen Canyon Dam  
 12N 456806 4086281  
 (NAD83)

Species	# of Nests	Est. # of Breeding Birds	Actual Bird Count	W	Cnv	Date	ST	T	Observers
Great Blue Heron	1	2		N	2	5/31/2011	B	W	Lemon
Great Blue Heron	4	8		N	2	4/15/2010	B	W	Lynn





Area Map: 33110a1 (Mesa)  
 Site Number: 001  
 BCR 34

Colony Number: 33110a1-001  
 Maricopa County, AZ

Below Horseshoe: Horseshoe Dam Rd.  
 12N 435244 3757989  
 (NAD83)

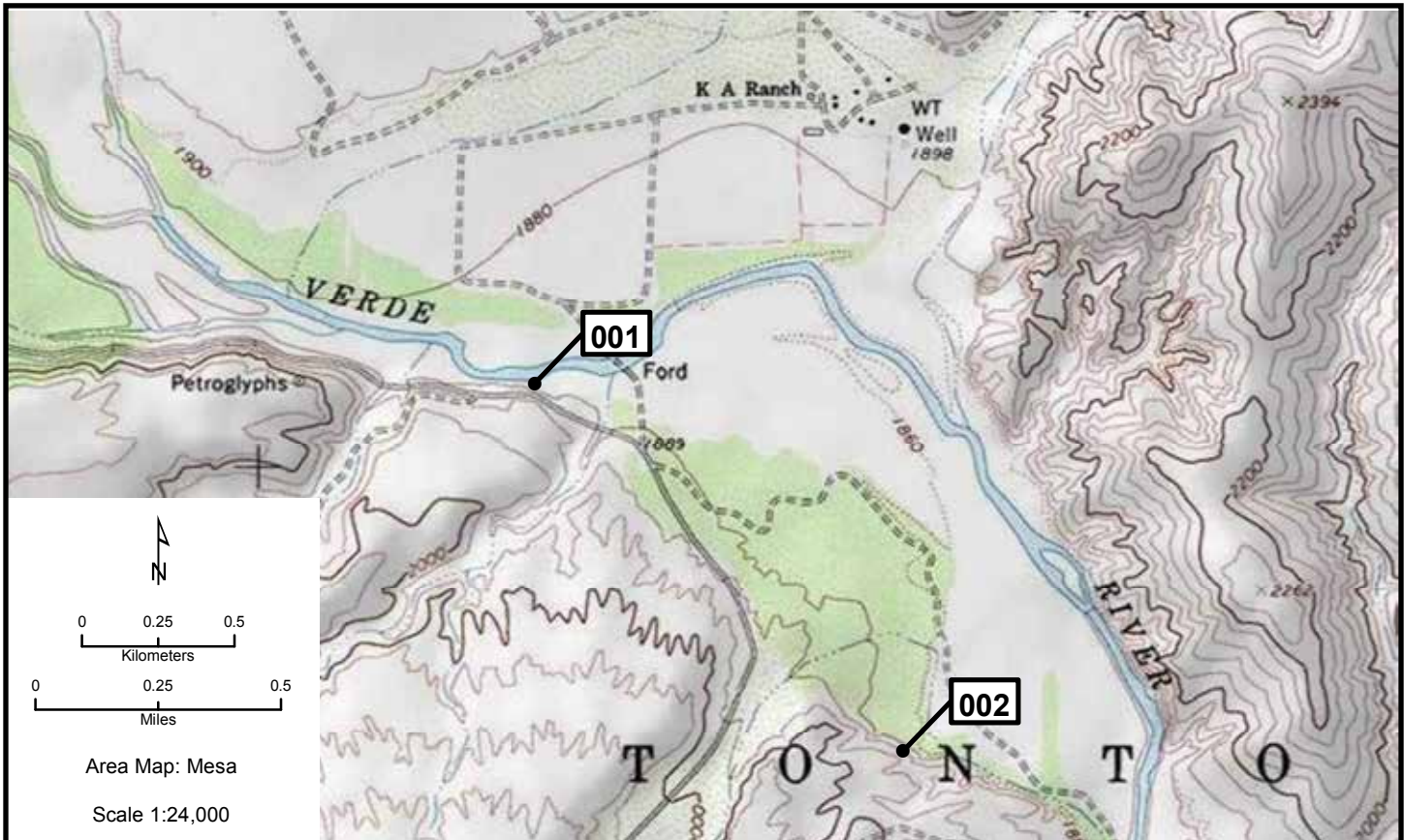
Species	# of Nests	Est. # of Breeding Birds	Actual Bird Count	W	Cnv	Date	ST	T	Observers
Great Blue Heron	4	8		N	2	5/6/2009	O	W	Hildebrandt

Area Map: 33110a1 (Mesa)  
 Site Number: 002  
 BCR 34

Colony Number: 33110a1-002  
 Maricopa County, AZ

Below Horseshoe: Cliff Eagle OP#2  
 12N 436239 3756986  
 (NAD83)

Species	# of Nests	Est. # of Breeding Birds	Actual Bird Count	W	Cnv	Date	ST	T	Observers
Great Blue Heron	38	76	62	N	2	4/25/2011	O	W	Silva
Great Blue Heron	41	82		N	2	3/15/2010	O	W	Silva
Great Blue Heron	41	82		N	2	3/29/2009	O	W	Spilker





**Mesa 003, 004**

**Area Map: 33110a1 (Mesa)**  
**Site Number: 003**  
**BCR 34**

**Colony Number: 33110a1-003**  
**Gila County, AZ**

**Roosevelt Lake: Tonto Inflow**  
**12N 476667 3736601**  
**(NAD83)**

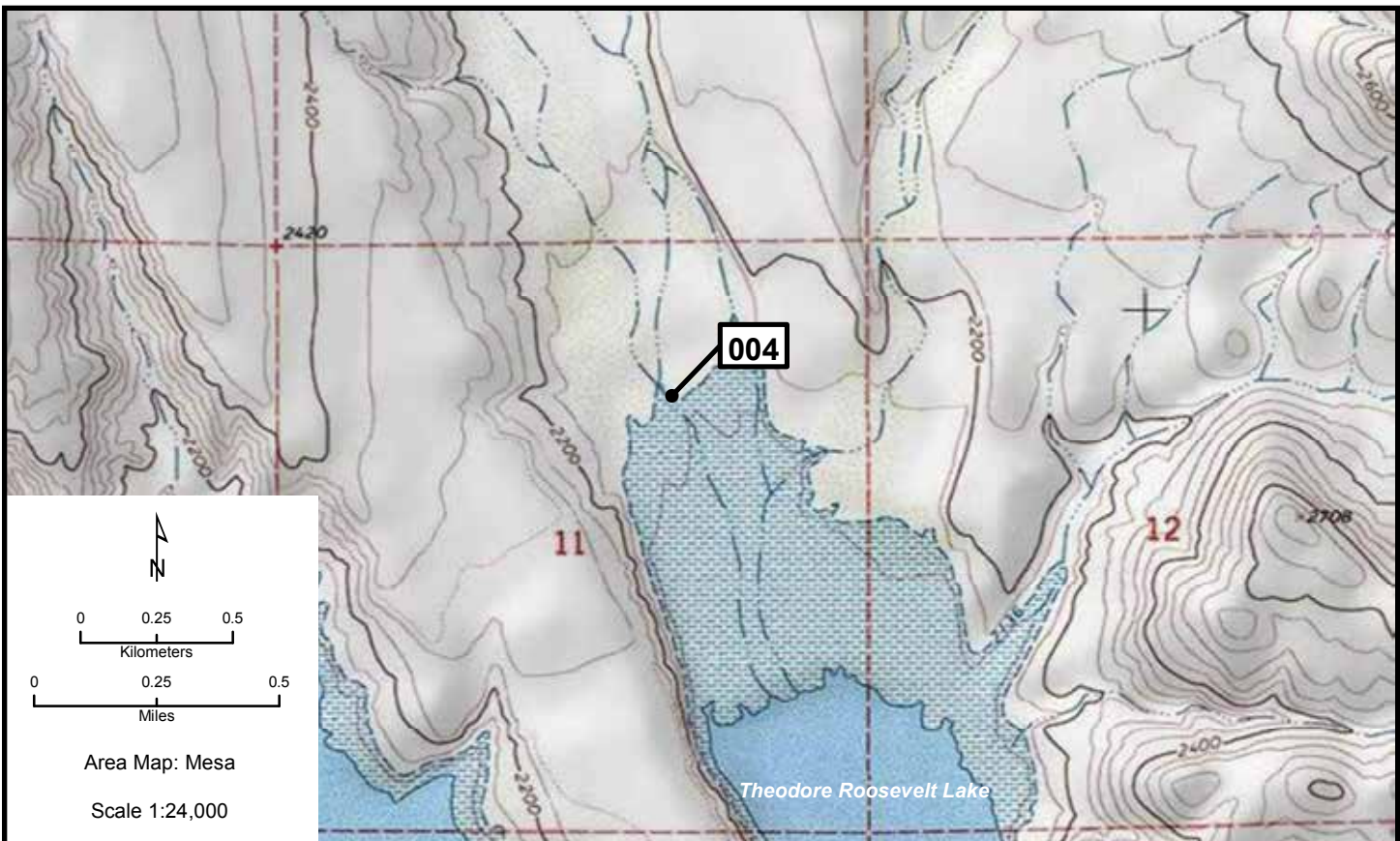
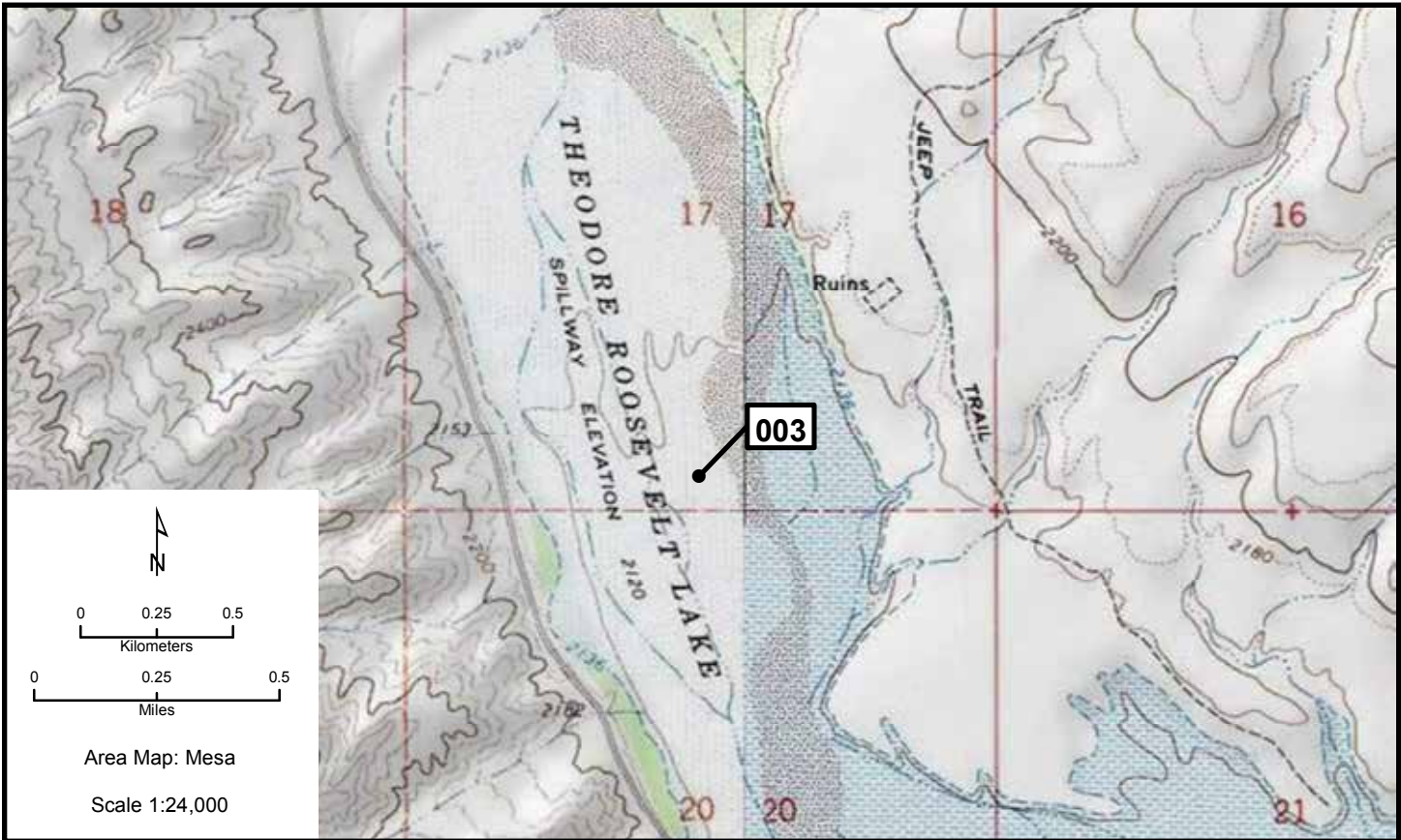
<b>Species</b>	<b># of Nests</b>	<b>Est. # of Breeding Birds</b>	<b>Actual Bird Count</b>	<b>W</b>	<b>Cnv</b>	<b>Date</b>	<b>ST</b>	<b>T</b>	<b>Observers</b>
Double-crested Cormorant	59	118	107	N	2	5/3/2011	O	W	Joder
Double-crested Cormorant	148	298		N	2	5/2/2010	B	W	McFarlin/Rodriguez
Double-crested Cormorant	71	142		N	2	4/26/2009	O	W	McFarlin
Great Blue Heron	22	44	23	N	2	5/3/2011	B	W	Joder
Great Blue Heron	30	60		N	2	4/8/2010	B	W	McFarlin/Rodriguez
Great Blue Heron	34	68		N	2	4/26/2009	O	W	McFarlin
Snowy Egret	10	20		N	2	5/5/2010	B	U	Wike
Black-crowned Night-Heron	10	20		N	2	5/5/2010	B	U	Wike
Double-crested Cormorant	48	96		N	2	4/13/2006	B	W	Corman
Great Blue Heron	21	42		N	2	4/17/2007	B	W	Young/Wike
Great Blue Heron	28	56		N	2	4/13/2006	B	W	Corman
Snowy Egret	3	6		N	2	4/17/2007	B	W	Young/Wike

**Area Map: 33110a1 (Mesa)**  
**Site Number: 004**  
**BCR 34**

**Colony Number: 33110a1-004**  
**Gila County, AZ**

**Roosevelt Lake: Salome Cove**  
**12N 490929 3729595**  
**(NAD83)**

<b>Species</b>	<b># of Nests</b>	<b>Est. # of Breeding Birds</b>	<b>Actual Bird Count</b>	<b>W</b>	<b>Cnv</b>	<b>Date</b>	<b>ST</b>	<b>T</b>	<b>Observers</b>
Great Blue Heron	1	2		N	2	4/9/2009	O	W	McFarlin



**Mesa 005, 006**

**Area Map: 33110a1 (Mesa)**  
**Site Number: 005**  
**BCR 34**

**Colony Number: 33110a1-005**  
**Gila County, AZ**

**Roosevelt Lake: Frazier**  
**12N 487990 3725516**  
**(NAD83)**

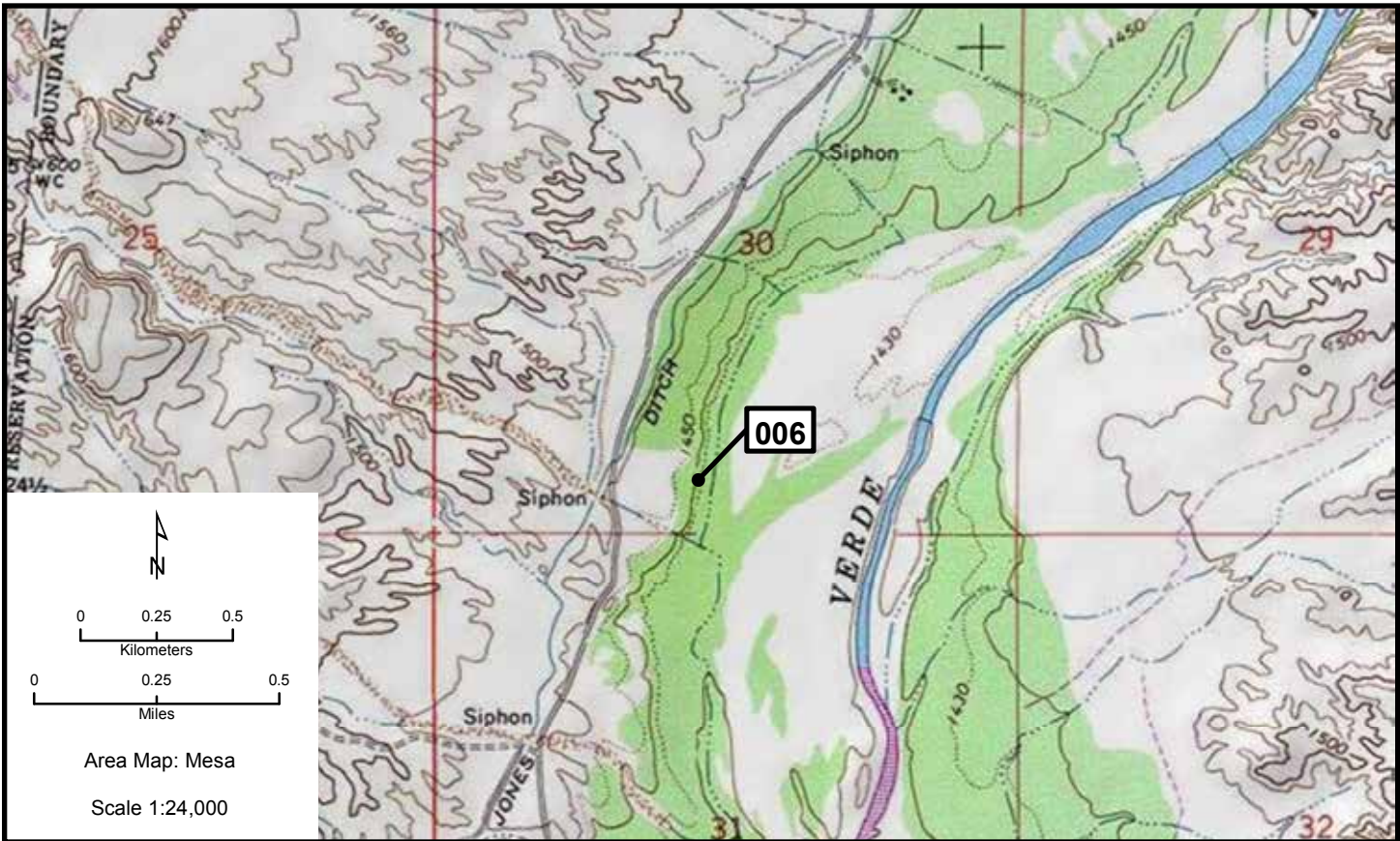
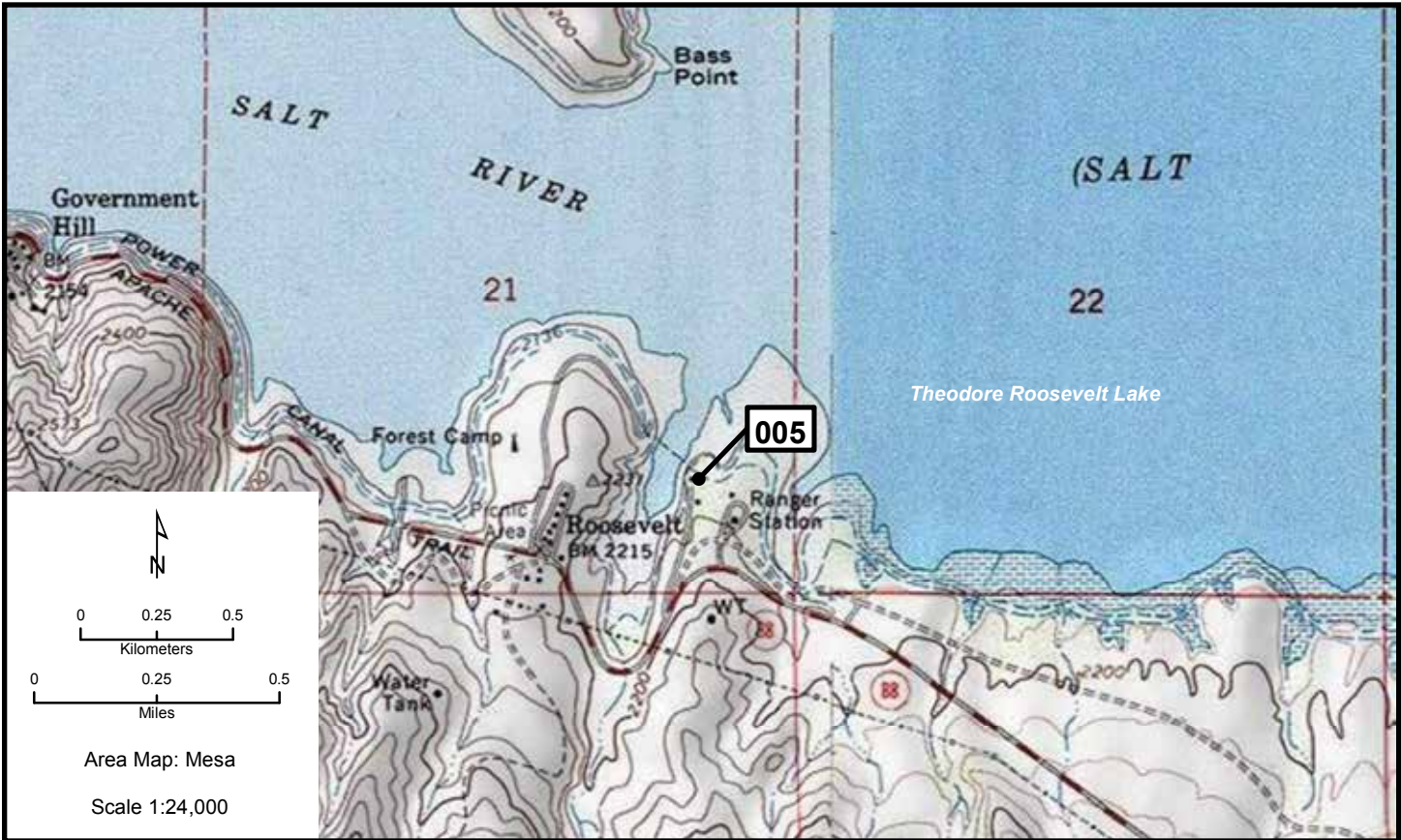
<b>Species</b>	<b># of Nests</b>	<b>Est. # of Breeding Birds</b>	<b>Actual Bird Count</b>	<b>W</b>	<b>Cnv</b>	<b>Date</b>	<b>ST</b>	<b>T</b>	<b>Observers</b>
Double-crested Cormorant	2	4		N	2	5/2/2010	B	W	McFarlin/Rodriguez
Great Blue Heron	4	8	11	N	2	3/15/2011	B	W	Sayer/McFarlin
Great Blue Heron	11	22		N	2	5/2/2010	B	W	McFarlin/Rodriguez
Great Blue Heron	7	14		N	2	4/9/2009	O	W	McFarlin

**Area Map: 33110a1 (Mesa)**  
**Site Number: 006**  
**BCR 33**

**Colony Number: 33110a1-006**  
**Maricopa County, AZ**

**Ft. McDowell: near Doka**  
**12N 437357 3724229**  
**(NAD83)**

<b>Species</b>	<b># of Nests</b>	<b>Est. # of Breeding Birds</b>	<b>Actual Bird Count</b>	<b>W</b>	<b>Cnv</b>	<b>Date</b>	<b>ST</b>	<b>T</b>	<b>Observers</b>
Great Blue Heron	6	12	6	N	2	3/24/2011	O	W	Ottinger/Vader



**Mesa 007-010**

**Area Map: 33110a1 (Mesa)**  
**Site Number: 007**  
**BCR 34**

**Colony Number: 33110a1-007**  
**Gila County, AZ**

**Roosevelt Lake: Wildcat**  
**12N 502672 3723058**  
**(NAD83)**

Species	# of Nests	Est. # of Breeding Birds	Actual Bird Count	W	Cnv	Date	ST	T	Observers
Double-crested Cormorant	1	2		N	2	4/9/2009	O	W	McFarlin
Great Blue Heron	1	2		N	2	5/6/2010	B	W	McFarlin/Rodriguez

**Area Map: 33110a1 (Mesa)**  
**Site Number: 008**  
**BCR 34**

**Colony Number: 33110a1-008**  
**Gila County, AZ**

**Roosevelt Lake: Campaign Bay**  
**12N 500777 3722904**  
**(NAD83)**

Species	# of Nests	Est. # of Breeding Birds	Actual Bird Count	W	Cnv	Date	ST	T	Observers
Double-crested Cormorant	50	100	68	N	2	3/15/2011	B	W	Sayer/McFarlin
Double-crested Cormorant	49	98		N	2	5/6/2010	B	W	McFarlin/Rodriguez
Double-crested Cormorant	24	48		N	2	4/9/2009	O	W	McFarlin
Great Blue Heron	6	12	7	N	2	3/15/2011	B	W	Sayer/McFarlin
Great Blue Heron	16	32		N	2	5/6/2010	B	W	McFarlin/Rodriguez
Great Blue Heron	6	12		N	2	4/9/2009	O	W	McFarlin

**Area Map: 33110a1 (Mesa)**  
**Site Number: 009**  
**BCR 34**

**Colony Number: 33110a1-009**  
**Gila County, AZ**

**Roosevelt Lake: Cottonwood Acre**  
**12N 503347 3721259**  
**(NAD83)**

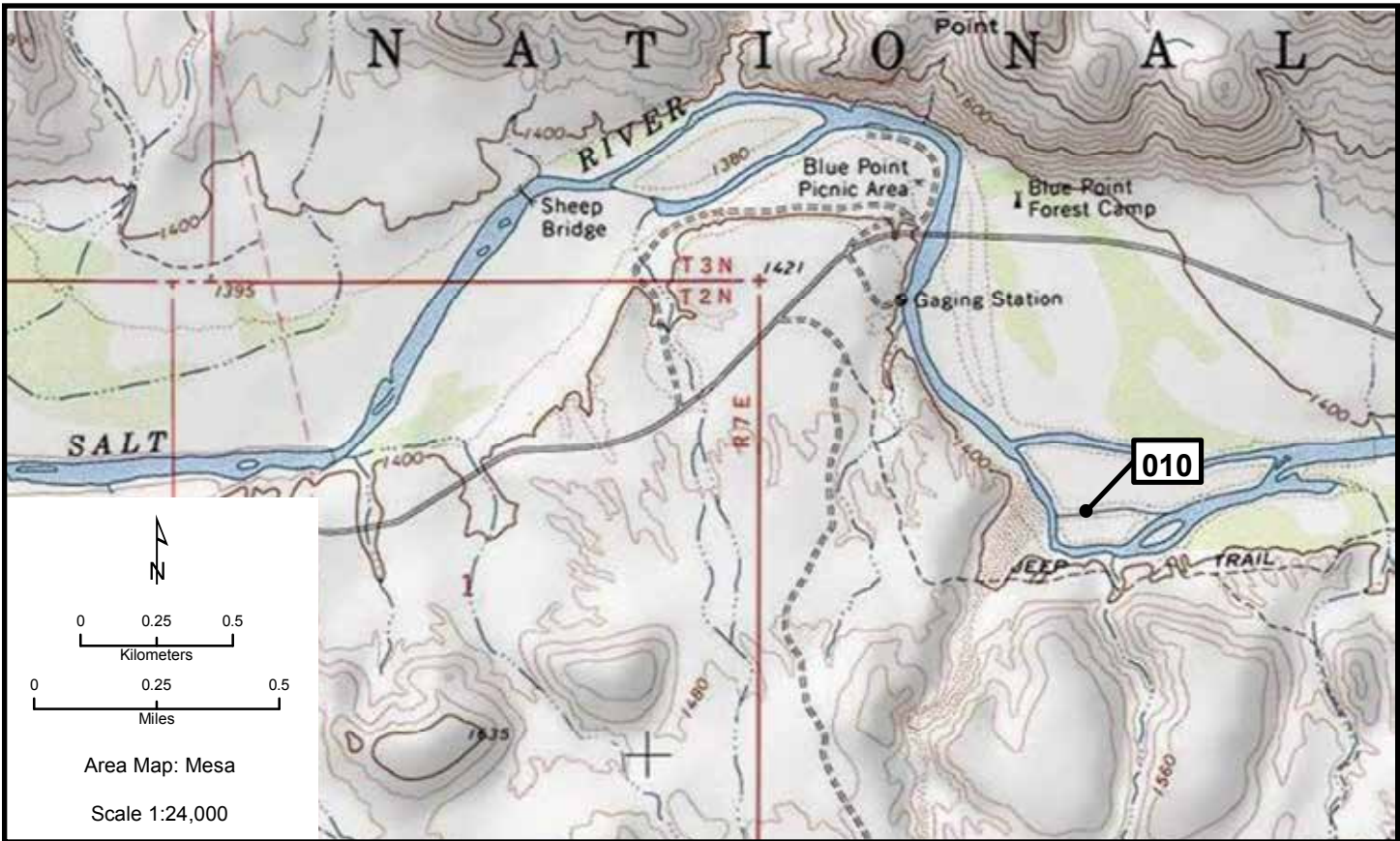
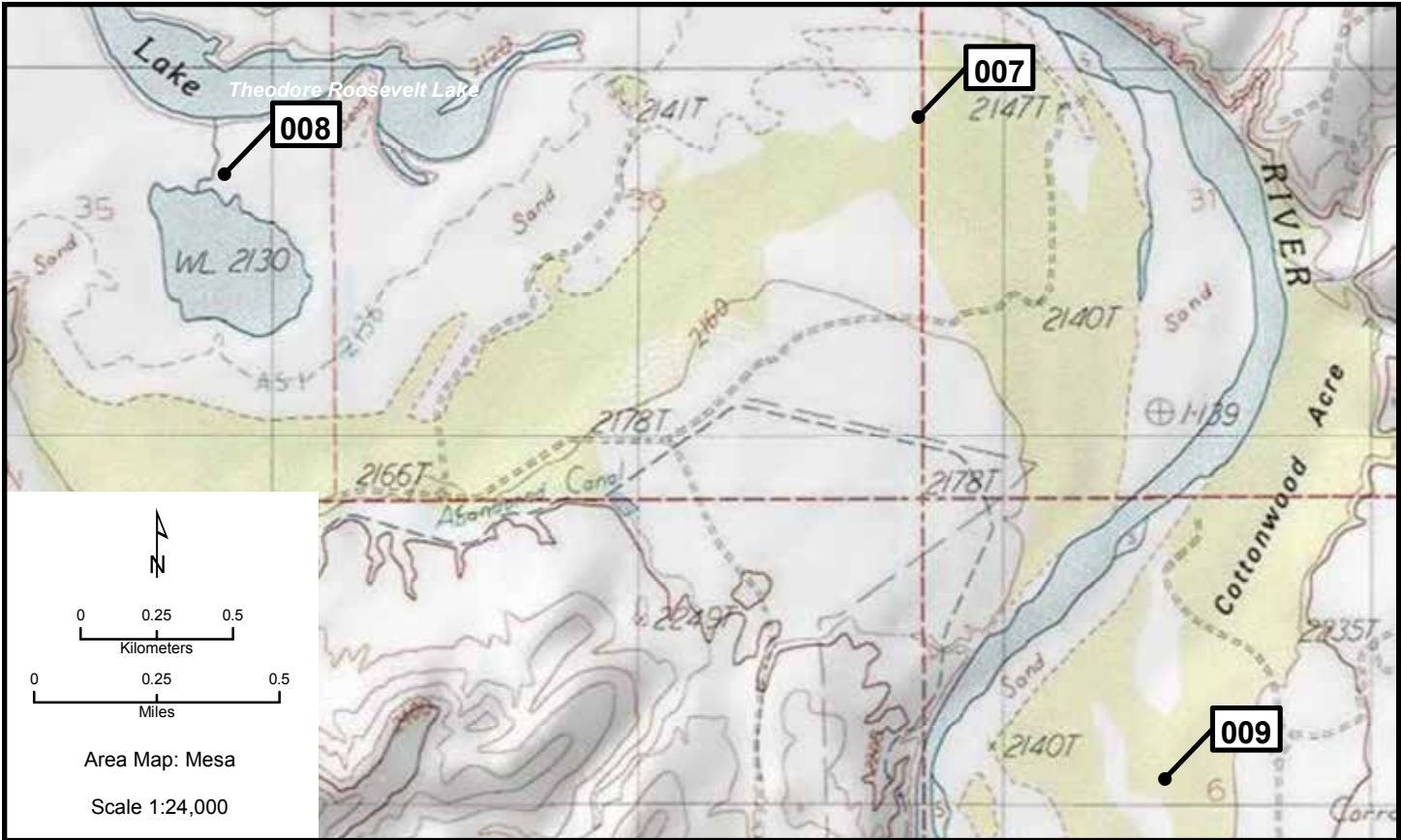
Species	# of Nests	Est. # of Breeding Birds	Actual Bird Count	W	Cnv	Date	ST	T	Observers
Double-crested Cormorant	51	102		N	2	4/9/2009	O	W	McFarlin
Great Blue Heron	4	8		N	2	5/6/2010	B	W	McFarlin/Rodriguez
Great Blue Heron	10	20		N	2	4/9/2009	O	W	McFarlin

**Area Map: 33110a1 (Mesa)**  
**Site Number: 010**  
**BCR 33**

**Colony Number: 33110a1-010**  
**Maricopa County, AZ**

**Pebble Beach**  
**12N 446984 3712150**  
**(NAD83)**

Species	# of Nests	Est. # of Breeding Birds	Actual Bird Count	W	Cnv	Date	ST	T	Observers
Great Blue Heron	17	34		N	2	3/30/2011	O	W	Burger
Great Blue Heron	20	40		N	2	1/29/2010	O	W	Hanna
Great Blue Heron	20	40		N	2	4/3/2009	O	W	Hanna



# Mesa 011, 012

Area Map: 33110a1 (Mesa)  
 Site Number: 011  
 BCR 33

Colony Number: 33110a1-011  
 Maricopa County, AZ

McCormick Ranch Golf Club  
 12N 415193 3711739  
 (NAD83)

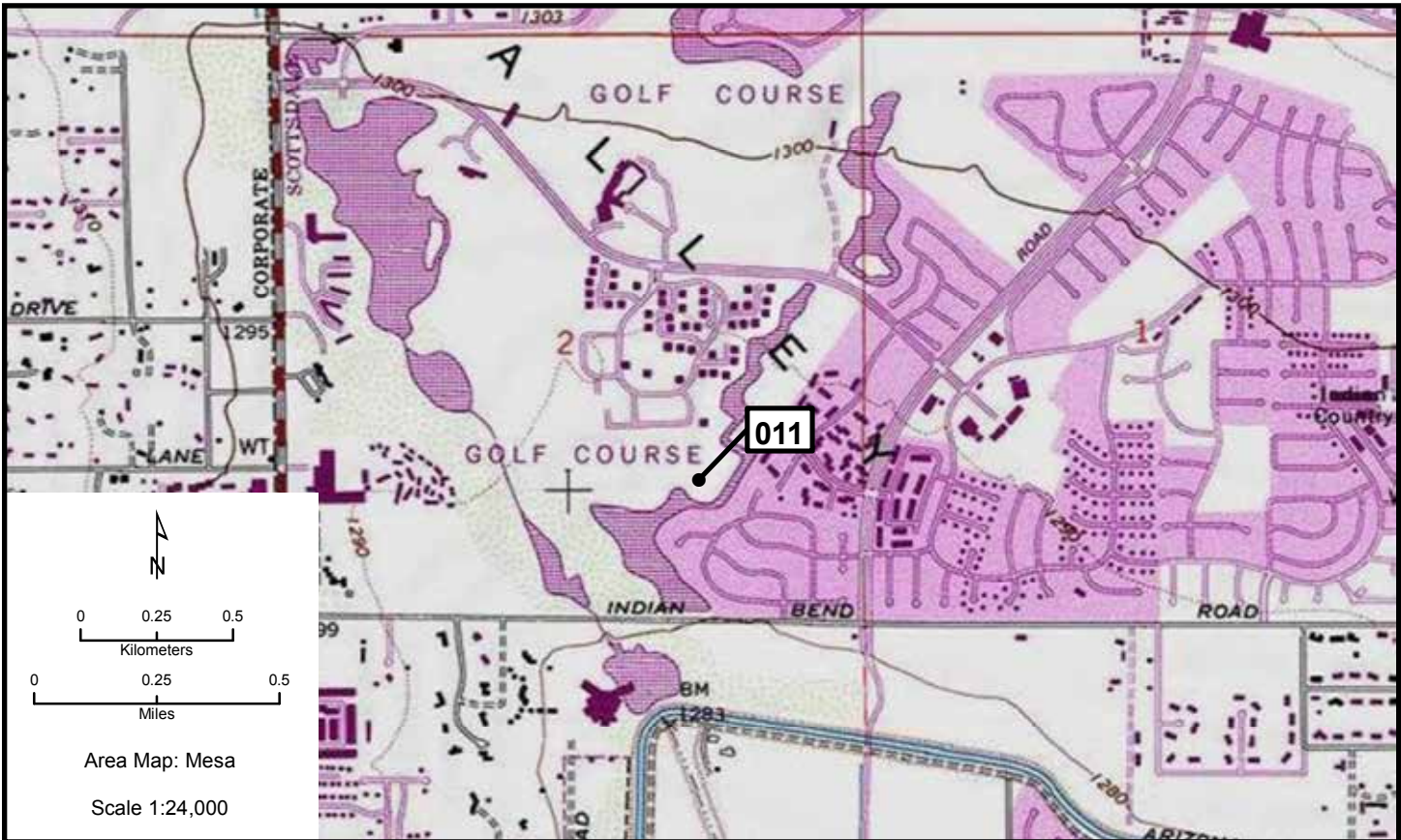
Species	# of Nests	Est. # of Breeding Birds	Actual Bird			Date	ST	T	Observers
			Count	W	Cnv				
Great Blue Heron	27	54	19	N	2	4/29/2011	O	W	Corman/Lewis
Great Blue Heron	39	78		N	2	4/29/2010	O	W	Corman

Area Map: 33110a1 (Mesa)  
 Site Number: 012  
 BCR 33

Colony Number: 33110a1-012  
 Maricopa County, AZ

Eldorado Park  
 12N 415035 3704312  
 (NAD83)

Species	# of Nests	Est. # of Breeding Birds	Actual Bird			Date	ST	T	Observers
			Count	W	Cnv				
Neotropic Cormorant	48	96	56	N	2	4/29/2011	O	W	Corman/Lewis
Great Blue Heron	9	18	11	N	2	4/29/2011	O	W	Corman/Lewis





# Mesa 013, 014

Area Map: 33110a1 (Mesa)  
 Site Number: 013  
 BCR 33

Colony Number: 33110a1-013  
 Maricopa County, AZ

Mesa: Leisure World  
 12N 435692 3695456  
 (NAD83)

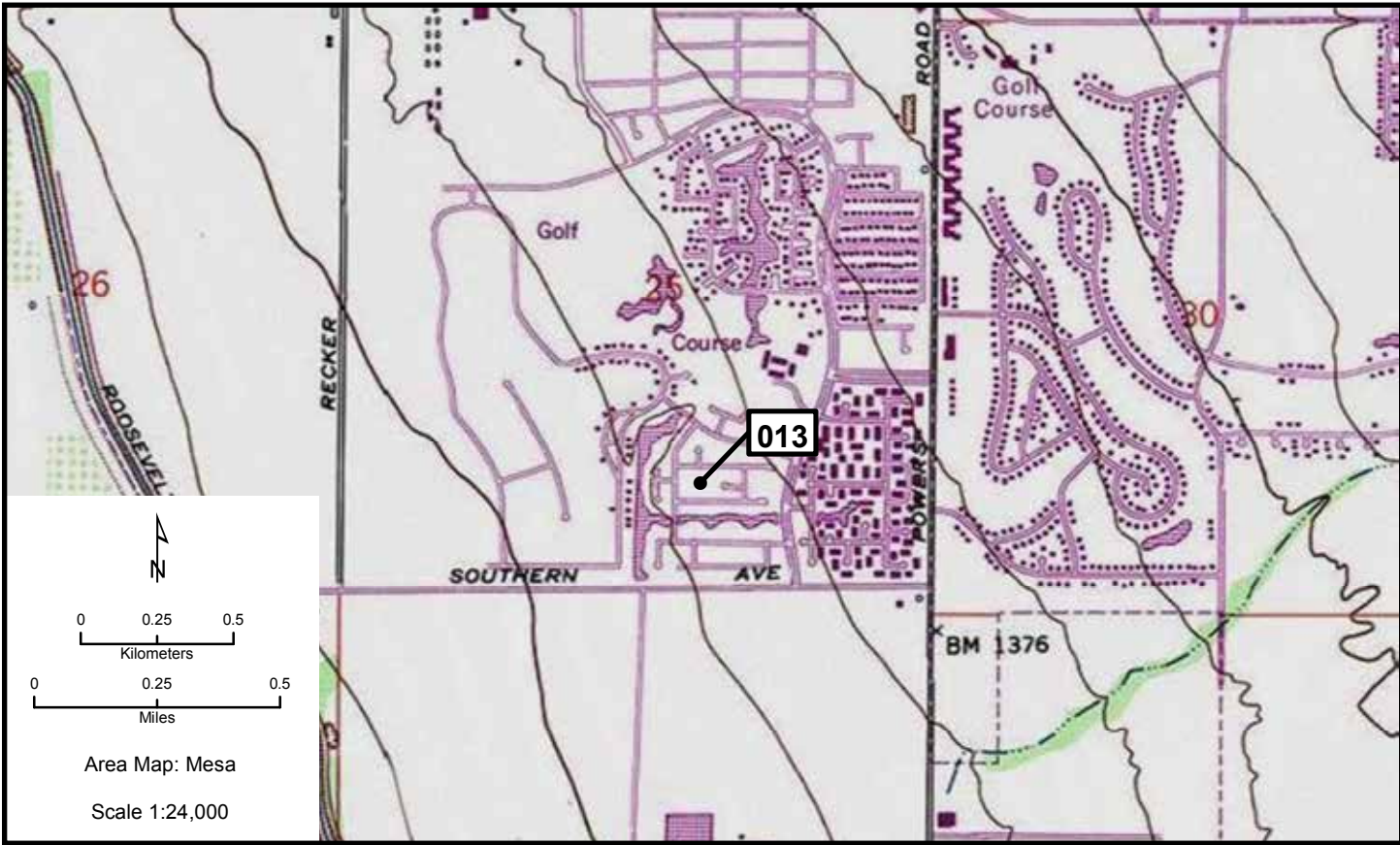
Species	# of Nests	Est. # of Breeding Birds	Actual Bird Count	W	Cnv	Date	ST	T	Observers
Great Blue Heron	4	8	4	N	2	3/22/2011	O	W	Dockens
Great Blue Heron	8	16		N	2	4/10/2010	O	W	Dockens
Great Blue Heron	8	16		N	2	4/18/2009	O	W	Dockens
Black-crowned Night-Heron	4	8	9	N	2	3/22/2011	O	W	Dockens
Black-crowned Night-Heron	3	6		N	2	4/10/2010	O	W	Dockens
Black-crowned Night-Heron	2	4		N	2	4/18/2009	O	W	Dockens

Area Map: 33110a1 (Mesa)  
 Site Number: 014  
 BCR 33

Colony Number: 33110a1-014  
 Maricopa County, AZ

Chandler: Gila Springs  
 12N 412140 3686234  
 (NAD83)

Species	# of Nests	Est. # of Breeding Birds	Actual Bird Count	W	Cnv	Date	ST	T	Observers
Great Blue Heron		4	4	B	L	4/29/2011	O	W	Corman/Lewis
Great Blue Heron	4	8		N	2	1/16/2010	O	W	Corman



**Mesa 015-018**

**Area Map: 33110a1 (Mesa)**  
**Site Number: 015**  
**BCR 33**

**Colony Number: 33110a1-015**  
**Gila County, AZ**

**San Carlos River**  
**12N 550930 3682373**  
**(NAD83)**

Species	# of Nests	Est. # of Breeding Birds	Actual Bird Count	W	Cnv	Date	ST	T	Observers
Snowy Egret	15	30		N	2	5/19/2011	O	W	Stejskal/Stevenson
Black-crowned Night-Heron	25	50		N	2	5/19/2011	O	W	Stejskal/Stevenson

**Area Map: 33110a1 (Mesa)**  
**Site Number: 016**  
**BCR 33**

**Colony Number: 33110a1-016**  
**Maricopa County, AZ**

**Queen Creek Road: Alma School Road**  
**12N 419442 3680736**  
**(NAD83)**

Species	# of Nests	Est. # of Breeding Birds	Actual Bird Count	W	Cnv	Date	ST	T	Observers
Great Blue Heron	7	14	7	N	2	3/20/2011	O	W	Clark
Great Blue Heron	6	12		N	2	3/8/2010	O	W	Clark
Great Blue Heron	16	32		N	2	3/25/2009	O	W	Clark
Great Blue Heron	13	26		N	2	3/2/2008	O	W	Clark

**Area Map: 33110a1 (Mesa)**  
**Site Number: 017**  
**BCR 33**

**Colony Number: 33110a1-017**  
**Maricopa County, AZ**

**Queen Creek Road: Price Road**  
**12N 417356 3680558**  
**(NAD83)**

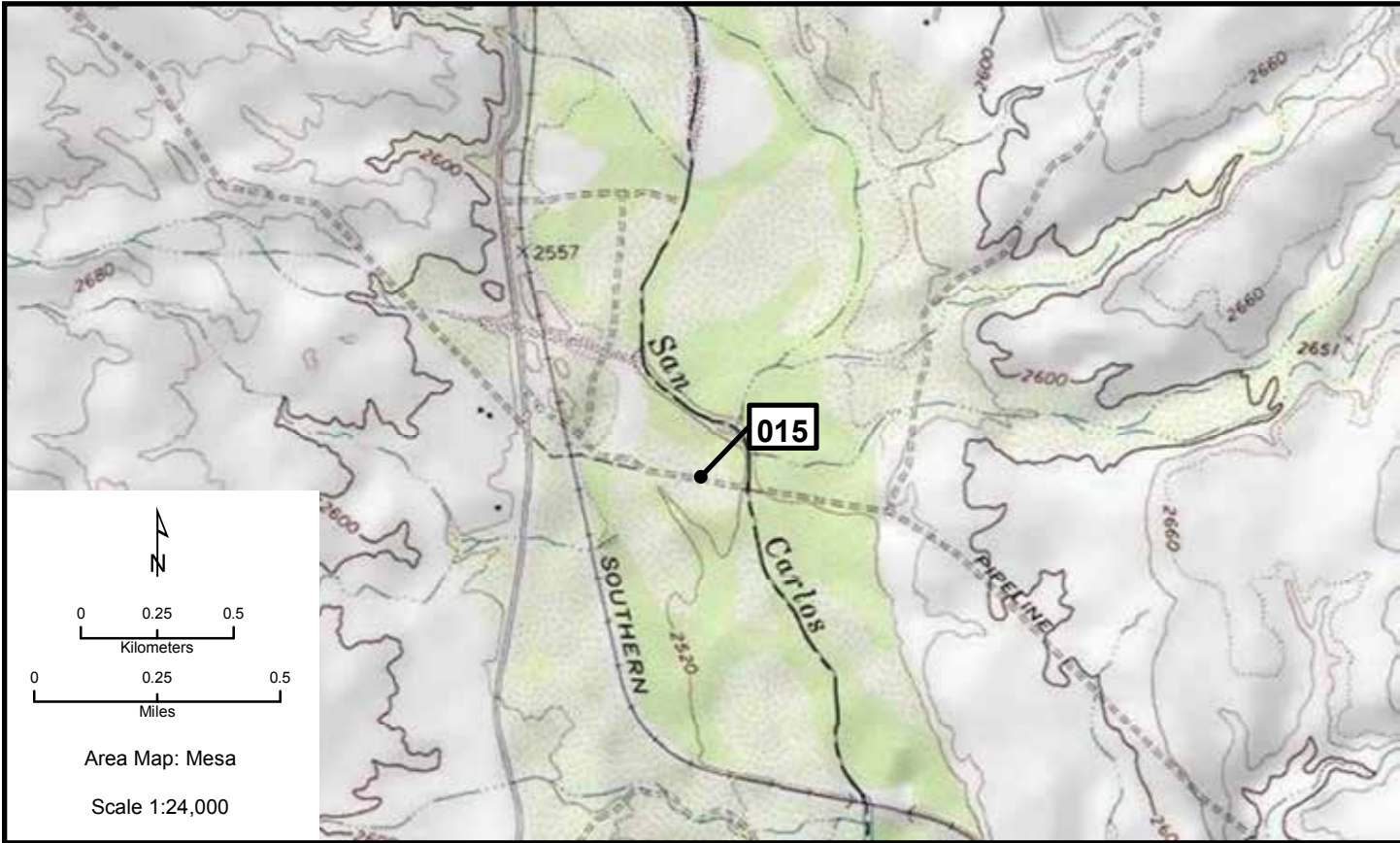
Species	# of Nests	Est. # of Breeding Birds	Actual Bird Count	W	Cnv	Date	ST	T	Observers
Great Blue Heron	1	2	1	N	2	3/20/2011	O	W	Clark
Great Blue Heron	1	2		N	2	3/8/2010	O	W	Clark
Great Blue Heron	2	4		N	2	3/25/2009	O	W	Clark
Great Blue Heron	3	6		N	2	3/2/2008	O	W	Clark

**Area Map: 33110a1 (Mesa)**  
**Site Number: 018**  
**BCR 33**

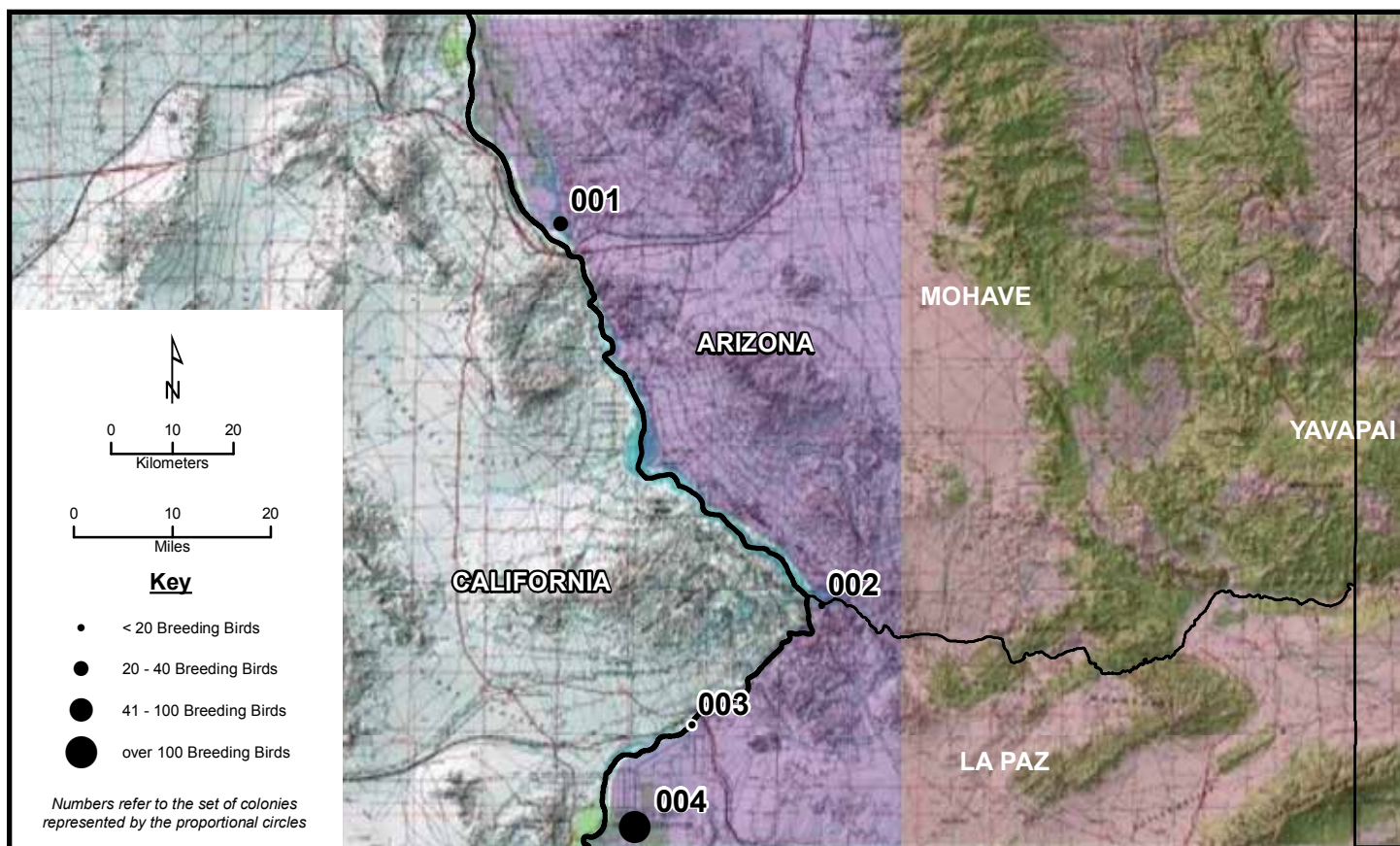
**Colony Number: 33110a1-018**  
**Maricopa County, AZ**

**Ocotillo: Blue Heron Park**  
**12N 417875 3679871**  
**(NAD83)**

Species	# of Nests	Est. # of Breeding Birds	Actual Bird Count	W	Cnv	Date	ST	T	Observers
Great Blue Heron	3	6	5	N	2	4/29/2011	O	W	Corman
Great Blue Heron	3	6		N	2	1/16/2010	O	W	Corman



# Needles



Area Map: 34114a1 (Needles)  
 Site Number: 001  
 BCR 33

Colony Number: 34114a1-001  
 Mohave County, AZ

Topock Marsh  
 11N 728856 3848623  
 (NAD83)

Species	# of Nests	Est. # of Breeding Birds	Actual Bird Count	W	Cnv	Date	ST	T	Observers
Double-crested Cormorant	11	22	29	N	2	4/16/2011	O	W	West
Great Blue Heron	2	4		N	2	5/10/2011	O	W	Allen



# Needles 002, 003

Area Map: 34114a1 (Needles)  
 Site Number: 002  
 BCR 33

Colony Number: 34114a1-002  
 La Paz County, AZ

Heron Island  
 11N 765400 3798452  
 (NAD83)

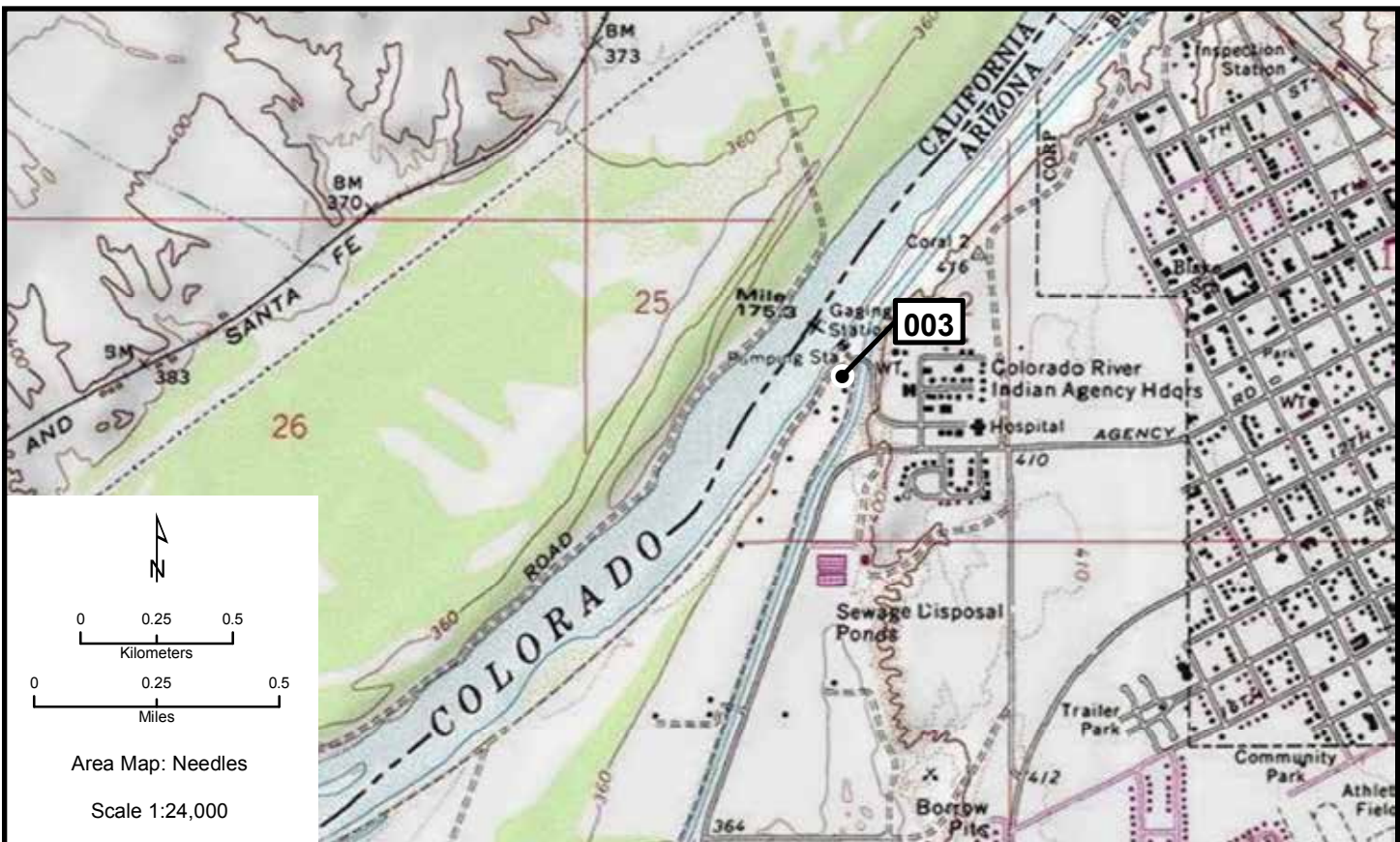
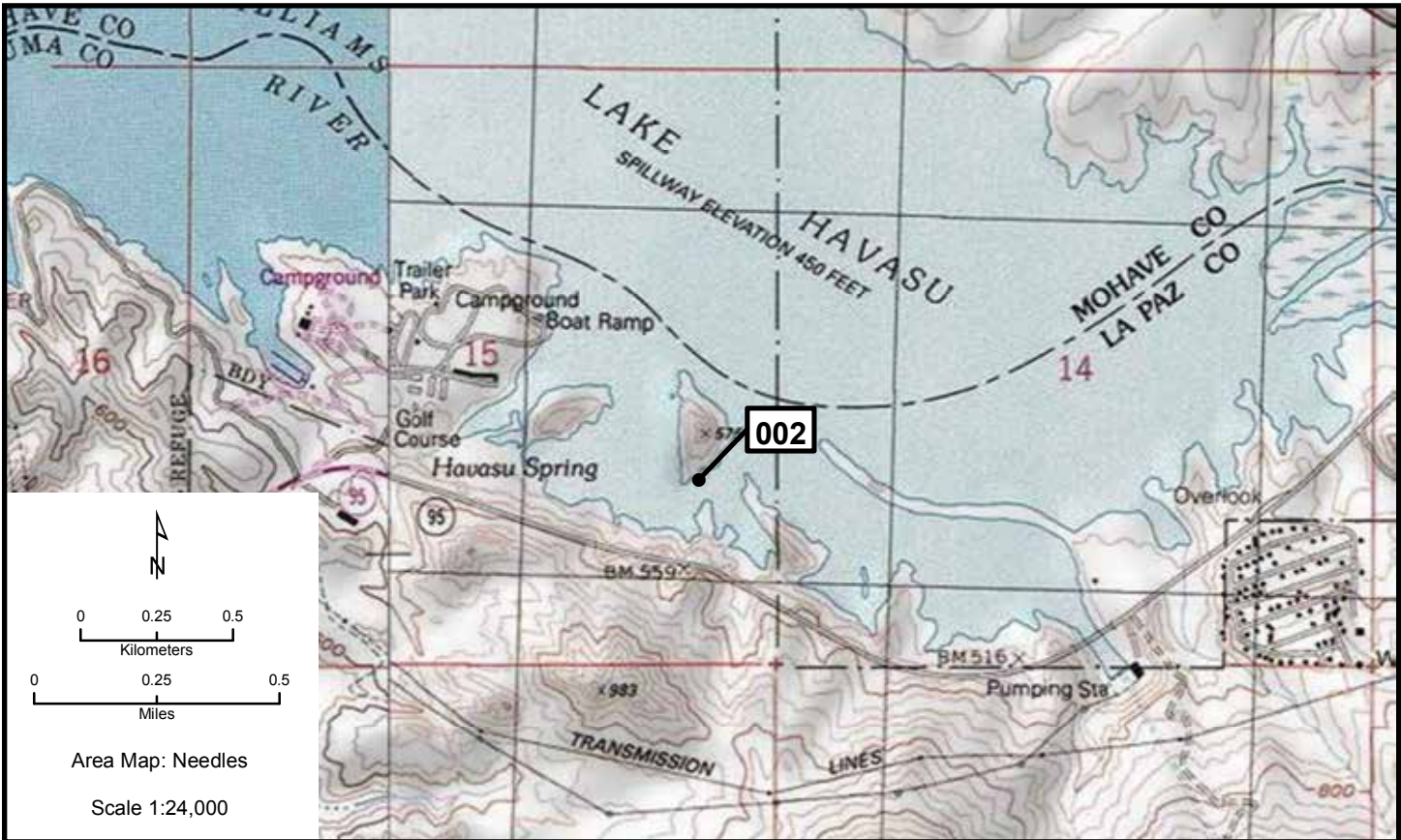
Species	# of Nests	Est. # of Breeding Birds	Actual Bird Count	W	Cnv	Date	ST	T	Observers
Great Blue Heron	2	4	3	N	2	3/21/2011	O	W	Richmond
Great Blue Heron	8	16		N	2	2/25/2010	O	W	Paintner/Paintner
Great Blue Heron	9	18		N	2	2/29/2008	O	W	Paintner/Paintner

Area Map: 34114a1 (Needles)  
 Site Number: 003  
 BCR 33

Colony Number: 34114a1-003  
 La Paz County, AZ

Parker Oasis  
 11N 748220 3781848  
 (NAD83)

Species	# of Nests	Est. # of Breeding Birds	Actual Bird Count	W	Cnv	Date	ST	T	Observers
Great Blue Heron	2	4		N	2	5/21/2011	O	W	Harter/Vander Pluym
Great Egret	5	10		N	2	5/21/2011	O	W	Harter/Vander Pluym





# Needles 004

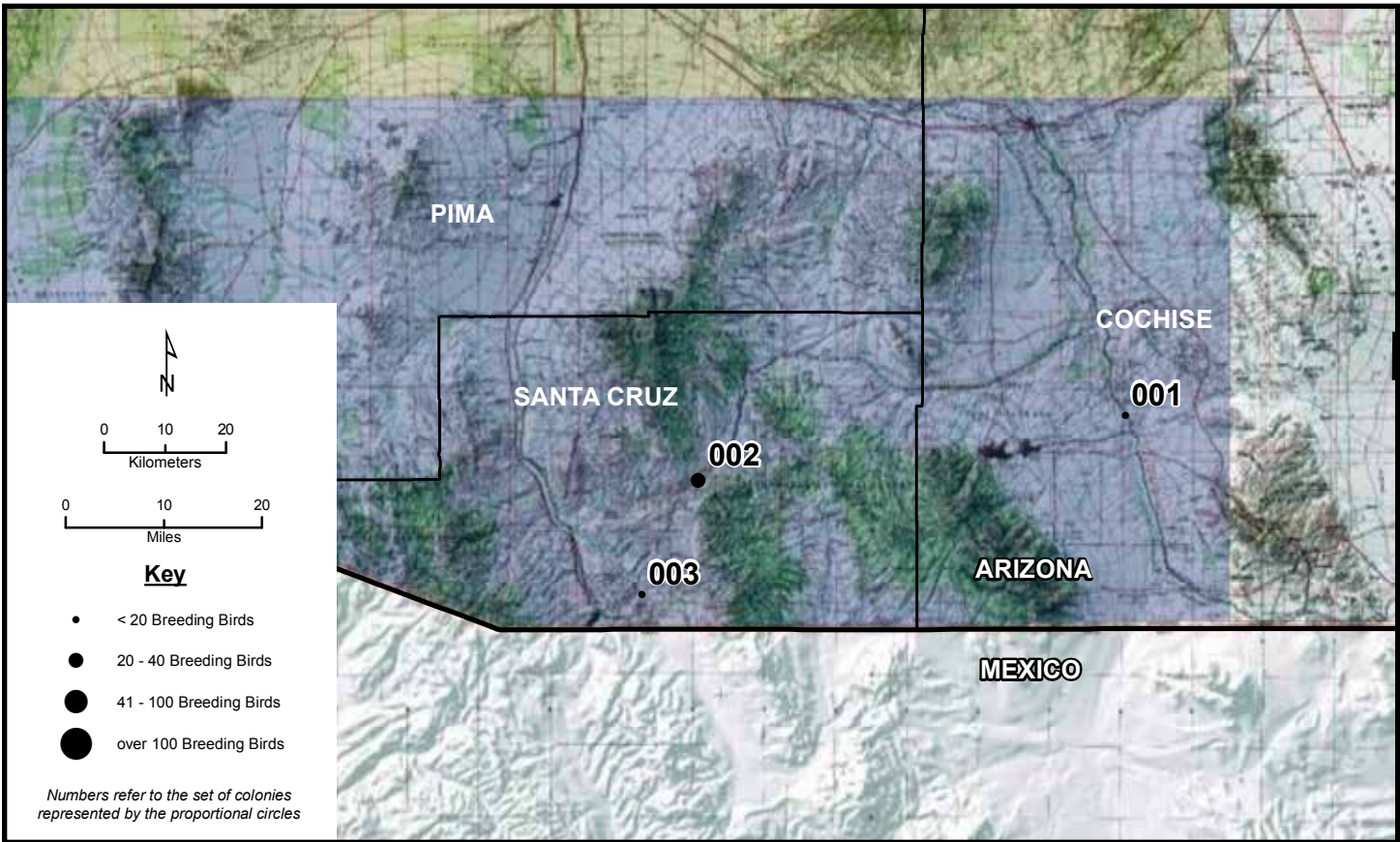
Area Map: 34114a1 (Needles)  
 Site Number: 004  
 BCR 33

Colony Number: 34114a1-004  
 La Paz County, AZ

Colorado River Indian Tribes: 12-Mile Slough  
 11N 740811 3767835  
 (NAD83)

Species	# of Nests	Est. # of Breeding Birds	Actual Bird Count	W	Cnv	Date	ST	T	Observers
Snowy Egret	15	30		N	2	7/15/2009	O	W	Piest
Cattle Egret	1600	3200		N	2	7/15/2009	O	W	Piest
White-faced Ibis	350	700		N	2	7/15/2009	O	W	Piest
Snowy Egret	3	6		N	2	4/28/2008	O	W	Lehman
Cattle Egret	500	1000		N	2	4/28/2008	O	W	Lehman
White-faced Ibis	25	50		N	2	4/28/2008	O	W	Lehman





# Nogales 001, 002

Area Map: 31110a1 (Nogales)  
 Site Number: 001  
 BCR 34

Colony Number: 31110a1-001  
 Cochise County, AZ

Gray Hawk Ranch  
 12N 580368 3496720  
 (NAD83)

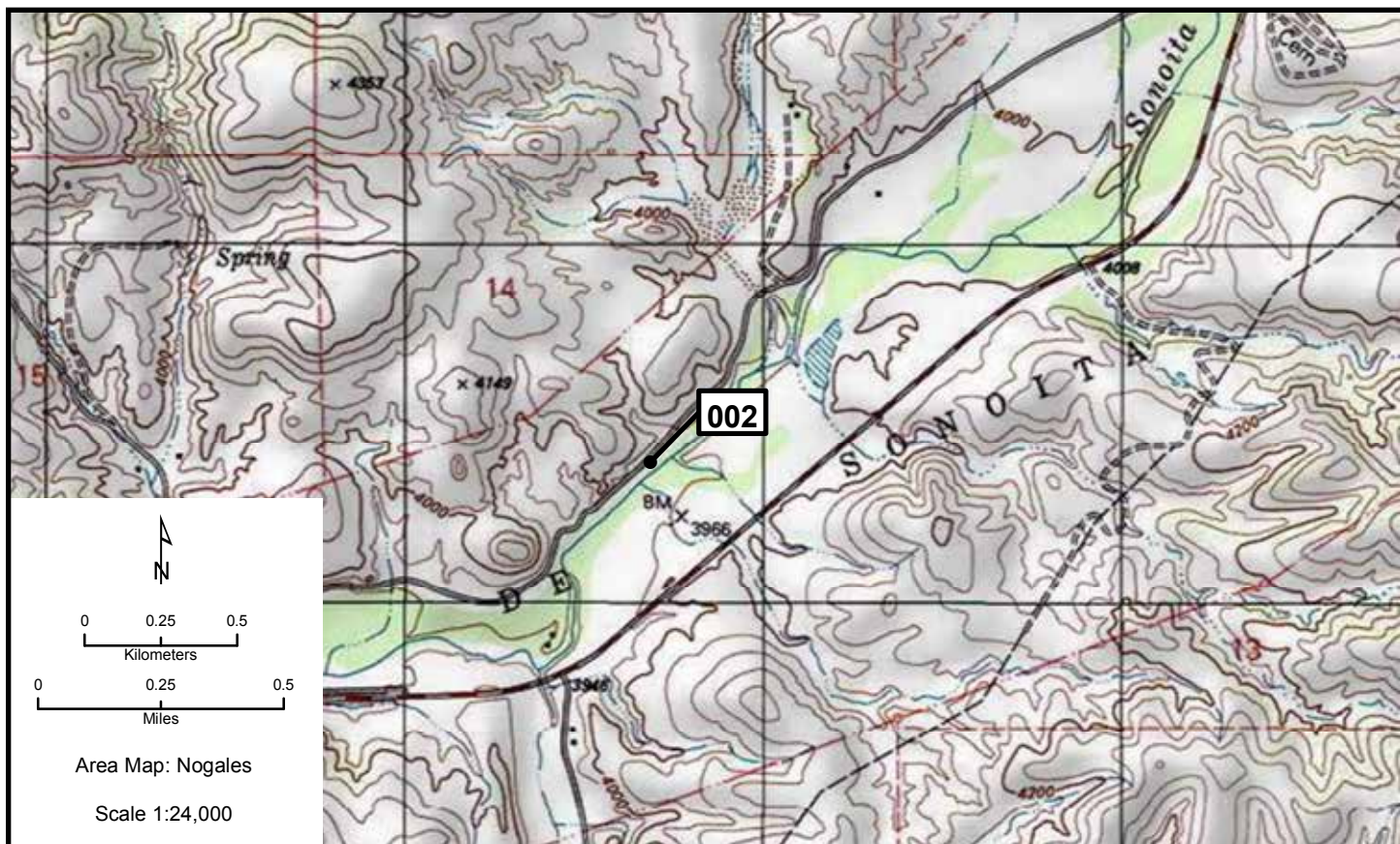
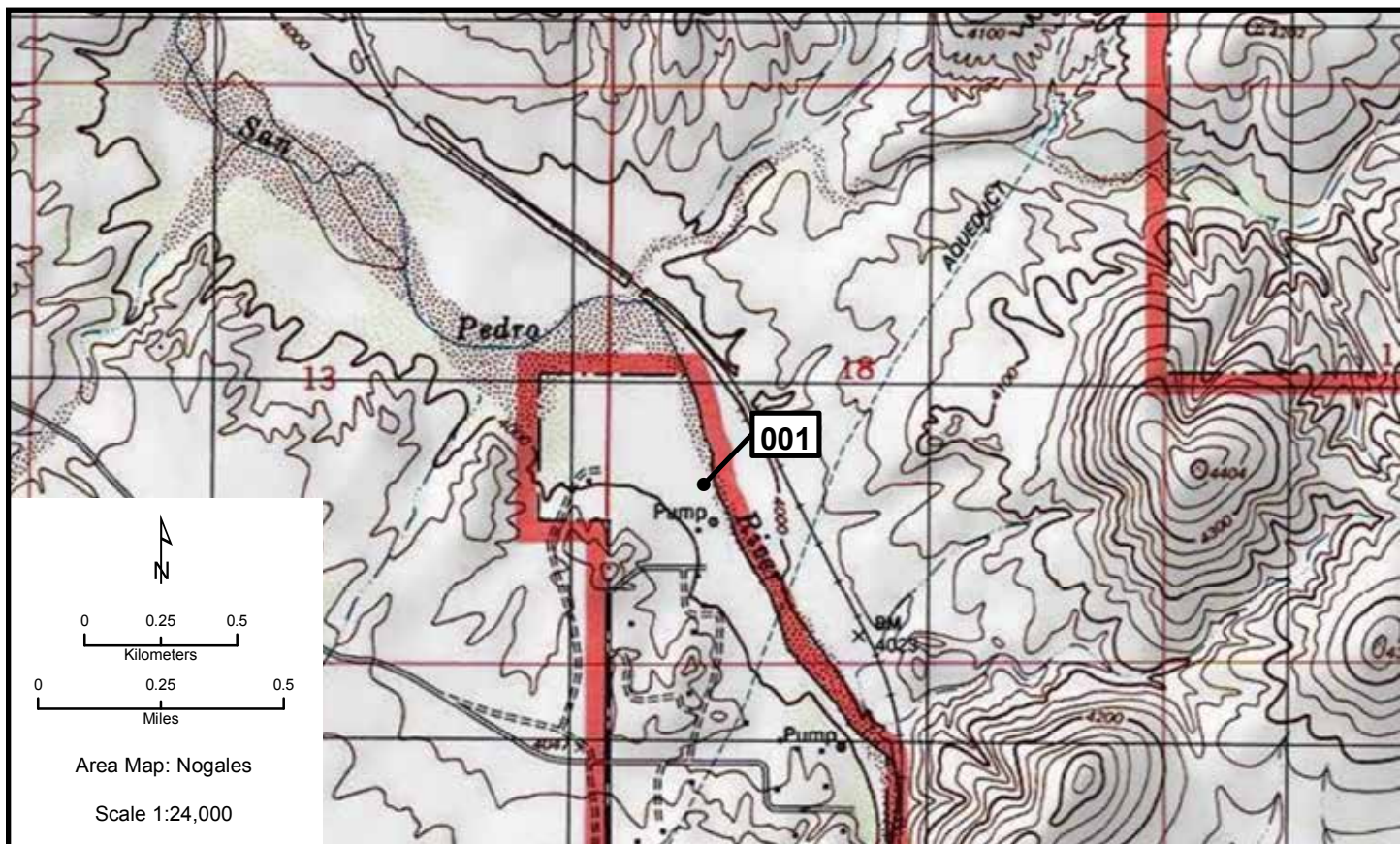
Species	# of Nests	Est. # of Breeding Birds	Actual Bird Count	W	Cnv	Date	ST	T	Observers
Great Blue Heron	4	8		N	2	4/2/2010	O	W	Anderson

Area Map: 31110a1 (Nogales)  
 Site Number: 002  
 BCR 34

Colony Number: 31110a1-002  
 Santa Cruz County, AZ

Circle Z  
 12N 520683 3487387  
 (NAD83)

Species	# of Nests	Est. # of Breeding Birds	Actual Bird Count	W	Cnv	Date	ST	T	Observers
Great Blue Heron	11	22	14	N	2	3/27/2011	O	W	Kee
Great Blue Heron	9	18		N	2	5/27/2010	O	W	Corman



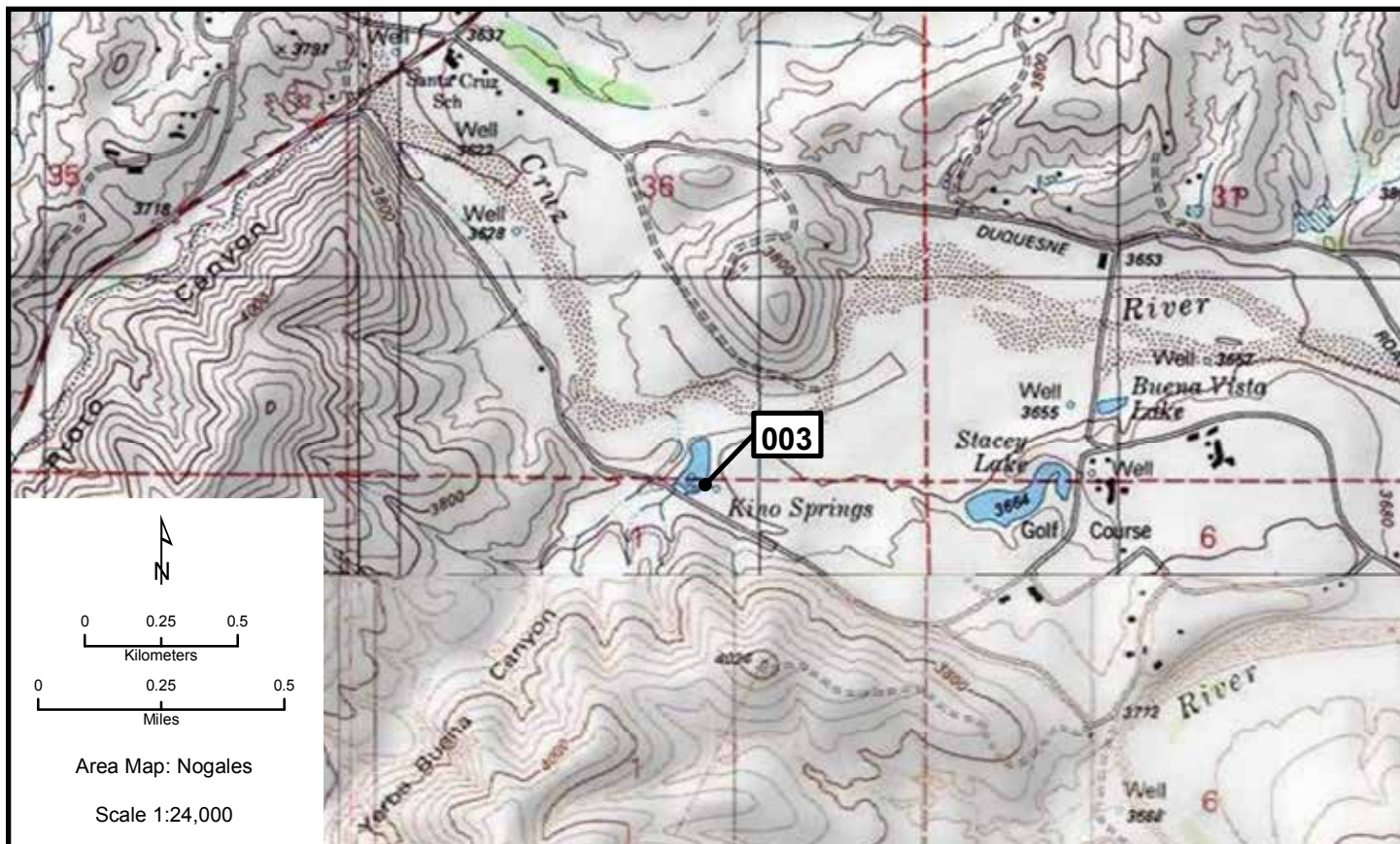
# Nogales 003

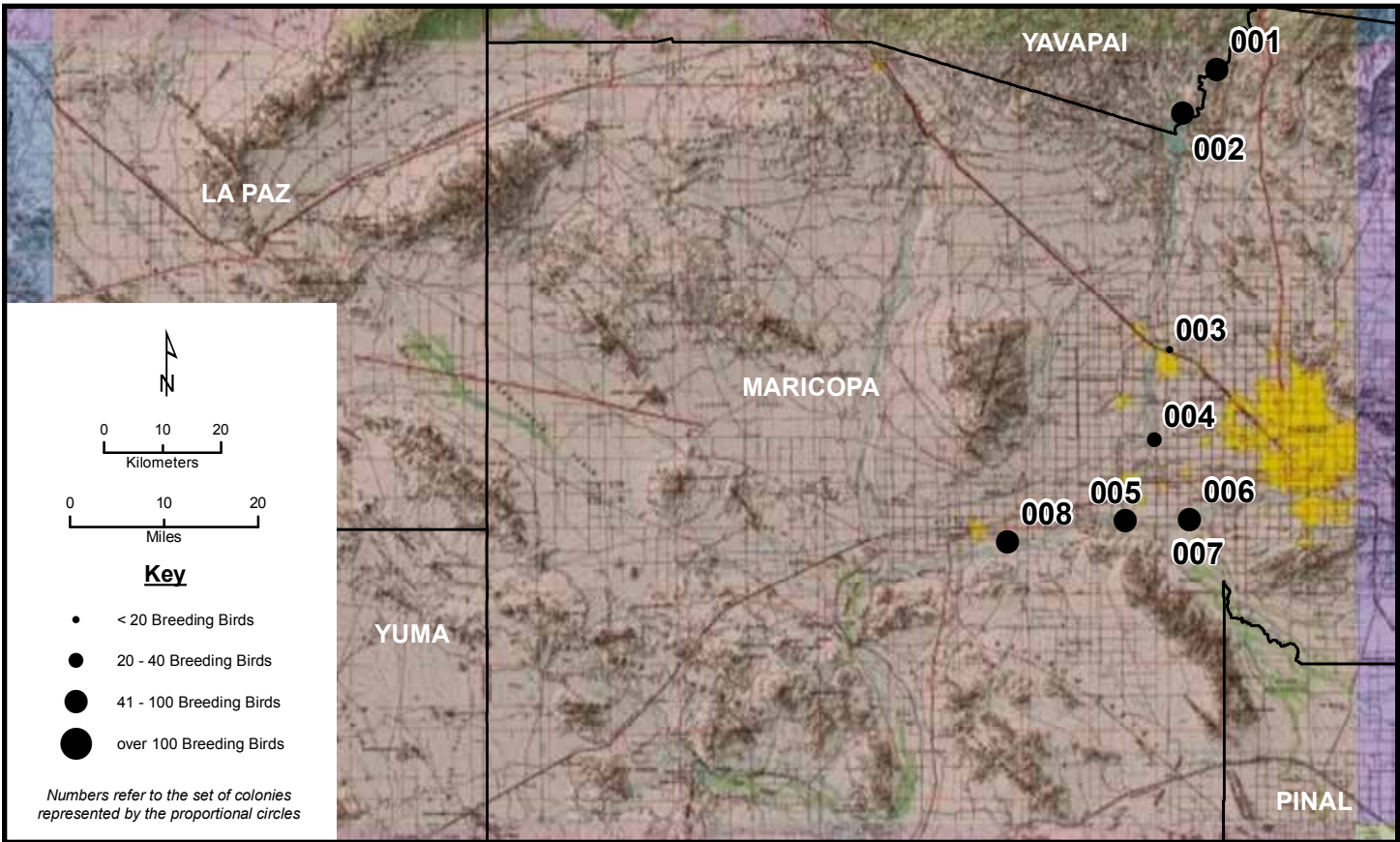
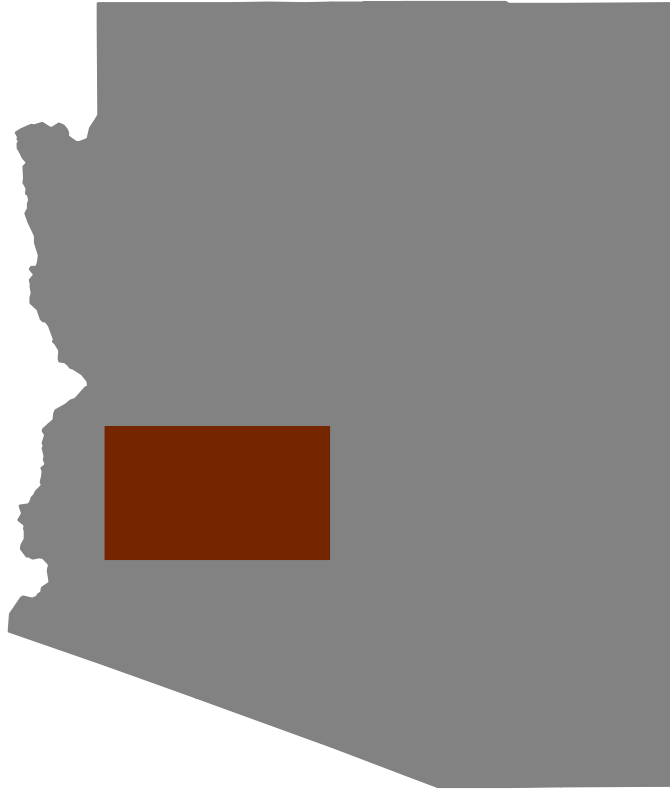
Area Map: 31110a1 (Nogales)  
 Site Number: 003  
 BCR 34

Colony Number: 31110a1-003  
 Santa Cruz County, AZ

Kino Spring  
 12N 512854 3471424  
 (NAD83)

Species	# of Nests	Est. # of Breeding Birds	Actual Bird Count	W	Cnv	Date	ST	T	Observers
Great Blue Heron	1	2		N	2	5/27/2009	O	W	Corman





# Phoenix 001, 002

Area Map: 33112a1 (Phoenix)  
 Site Number: 001  
 BCR 33

Colony Number: 33112a1-001  
 Yavapai County, AZ

Lake Pleasant: Agua Fria Inflow  
 12N 387845 3758847  
 (NAD83)

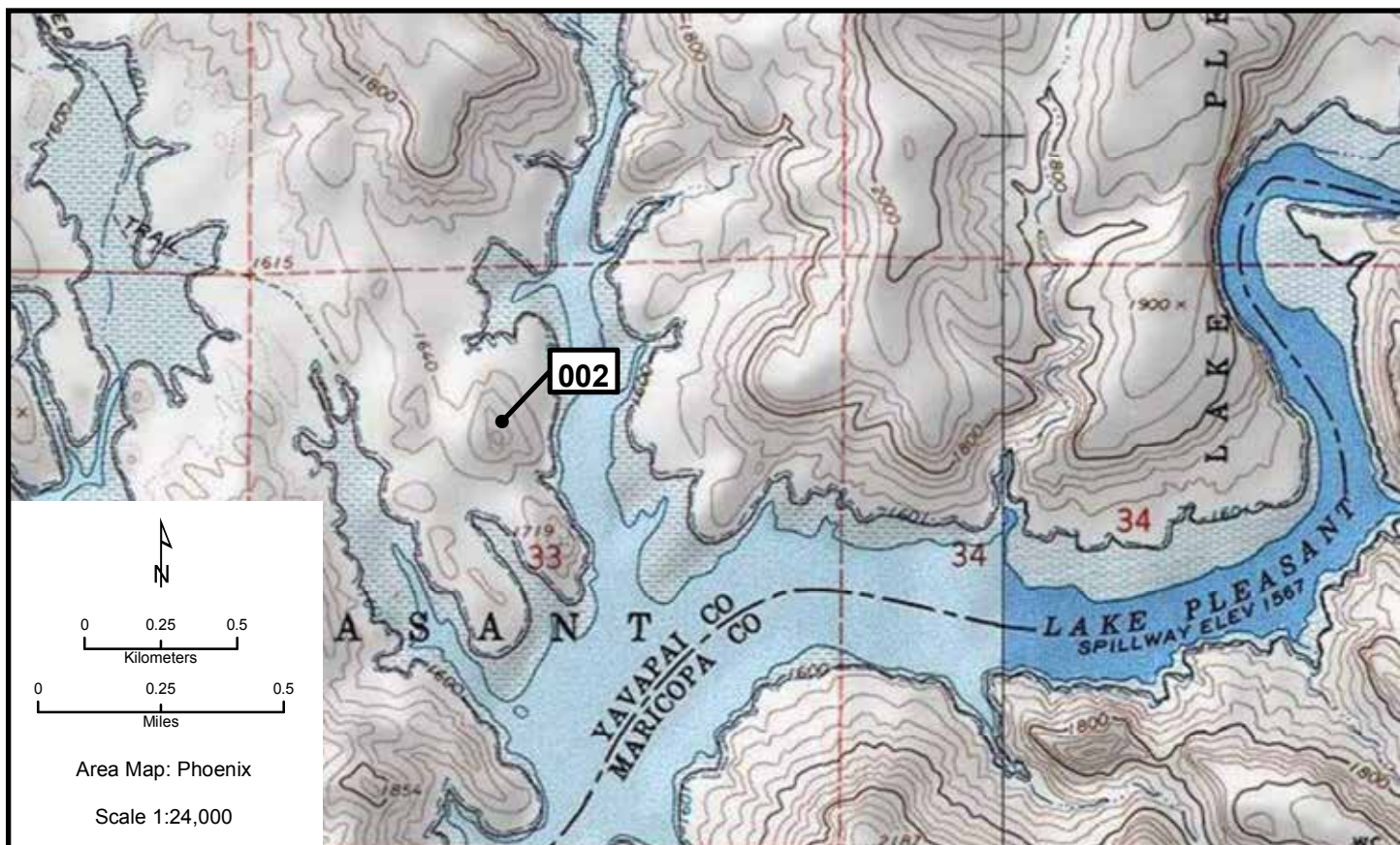
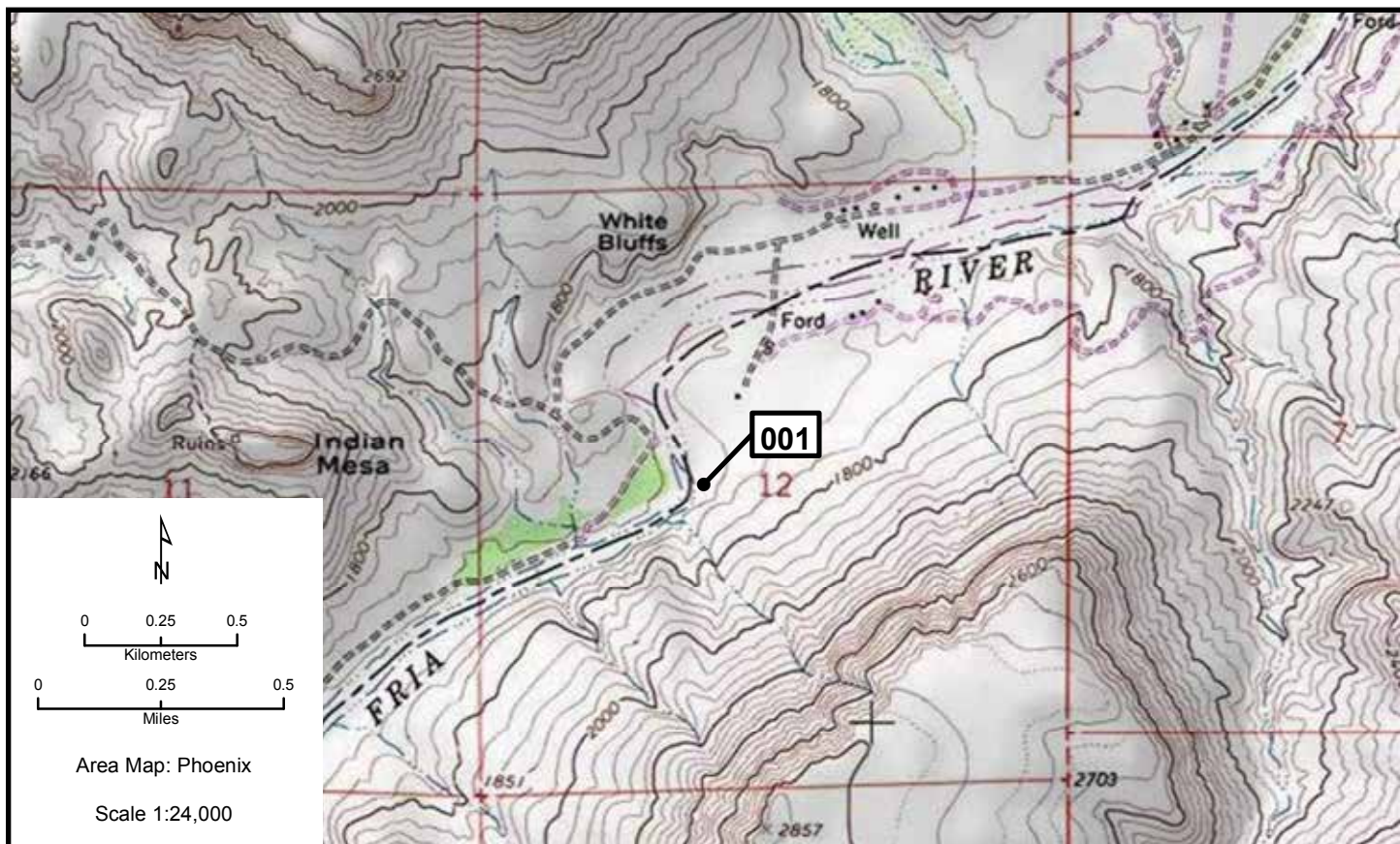
Species	# of Nests	Est. # of Breeding Birds	Actual Bird Count	W	Cnv	Date	ST	T	Observers
Double-crested Cormorant	29	58		N	2	4/22/2010	B	W	Maikis/Janssen
Double-crested Cormorant	18	36		N	2	4/20/2009	O	W	Maikis/Janssen
Great Blue Heron	5	10		N	2	3/22/2010	B	W	Maikis/Janssen
Great Blue Heron	4	8		N	2	4/20/2009	O	W	Maikis/Janssen
Great Egret	1	2		N	2	4/20/2010	B	W	Maikis/Janssen
Black-crowned Night-Heron	1	2		N	2	4/20/2009	O	W	Maikis/Janssen
Double-crested Cormorant	13	26		N	2	4/2/2008	B	W	Maikis/Janssen
Double-crested Cormorant	9	18		N	2	4/5/2007	B	W	Maikis/Janssen
Great Blue Heron	4	8		N	2	3/17/2008	B	W	Maikis/Janssen
Black-crowned Night-Heron	3	6		N	2	4/5/2007	B	W	Maikis/Janssen

Area Map: 33112a1 (Phoenix)  
 Site Number: 002  
 BCR 33

Colony Number: 33112a1-002  
 Yavapai County, AZ

Lake Pleasant: Island  
 12N 383018 3752862  
 (NAD83)

Species	# of Nests	Est. # of Breeding Birds	Actual Bird Count	W	Cnv	Date	ST	T	Observers
Great Blue Heron	33	66		N	2	4/19/2010	B	W	Maikis/Janssen
Great Blue Heron	30	60		N	2	4/20/2009	O	W	Maikis/Janssen
Great Blue Heron	26	52		N	2	4/2/2008	B	W	Maikis/Janssen
Great Blue Heron	22	44		N	2	4/5/2007	B	W	Janssen





**Phoenix 003, 004**

**Area Map: 33112a1 (Phoenix)**  
**Site Number: 003**  
**BCR 33**

**Colony Number: 33112a1-003**  
**Maricopa County, AZ**

**Sun City: Viewpoint Lake**  
**12N 380685 3719364**  
**(NAD83)**

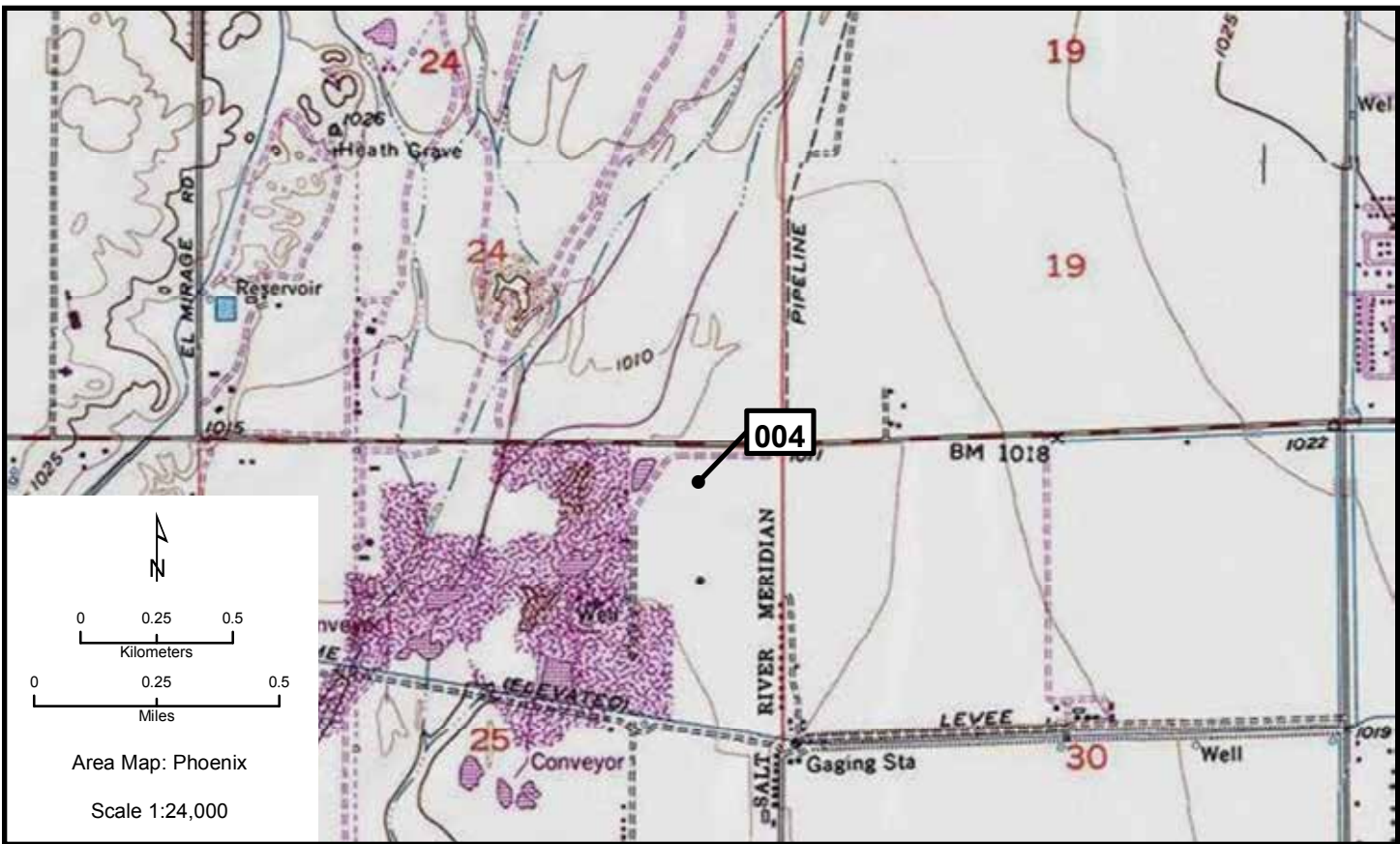
<b>Species</b>	<b># of Nests</b>	<b>Est. # of Breeding Birds</b>	<b>Actual Bird Count</b>	<b>W</b>	<b>Cnv</b>	<b>Date</b>	<b>ST</b>	<b>T</b>	<b>Observers</b>
Great Blue Heron	5	10		N	2	3/17/2011	O	W	Ford

**Area Map: 33112a1 (Phoenix)**  
**Site Number: 004**  
**BCR 33**

**Colony Number: 33112a1-004**  
**Maricopa County, AZ**

**Cemex West Phoenix Plant**  
**12N 378401 3706618**  
**(NAD83)**

<b>Species</b>	<b># of Nests</b>	<b>Est. # of Breeding Birds</b>	<b>Actual Bird Count</b>	<b>W</b>	<b>Cnv</b>	<b>Date</b>	<b>ST</b>	<b>T</b>	<b>Observers</b>
Great Blue Heron	10	20	6	N	2	5/3/2011	O	W	Corman
Great Blue Heron	12	24		N	2	4/27/2010	O	W	Corman
Great Blue Heron	12	24		N	2	4/16/2009	O	W	Corman



**Phoenix 005-007**

**Area Map: 33112a1 (Phoenix)**  
**Site Number: 005**  
**BCR 33**

**Colony Number: 33112a1-005**  
**Maricopa County, AZ**

**Gila/Agua Fria Confluence**  
**12N 374064 3695198**  
**(NAD83)**

Species	# of Nests	Est. # of Breeding Birds	Actual Bird Count	W	Cnv	Date	ST	T	Observers
Great Blue Heron	36	72	35	N	2	4/28/2011	O	W	Corman
Great Blue Heron	38	76		N	2	4/7/2010	O	W	Corman
Great Blue Heron	27	54		N	2	4/12/2009	O	W	Corman
Great Blue Heron	56	112		N	2	4/4/2008	O	W	Corman
Great Blue Heron	52	104		N	2	3/22/2007	O	W	Corman
Great Blue Heron	60	120		N	2	4/7/2006	O	W	Corman

**Area Map: 33112a1 (Phoenix)**  
**Site Number: 006**  
**BCR 33**

**Colony Number: 33112a1-006**  
**Maricopa County, AZ**

**Cobble Ponds**  
**12N 383265 3695193**  
**(NAD83)**

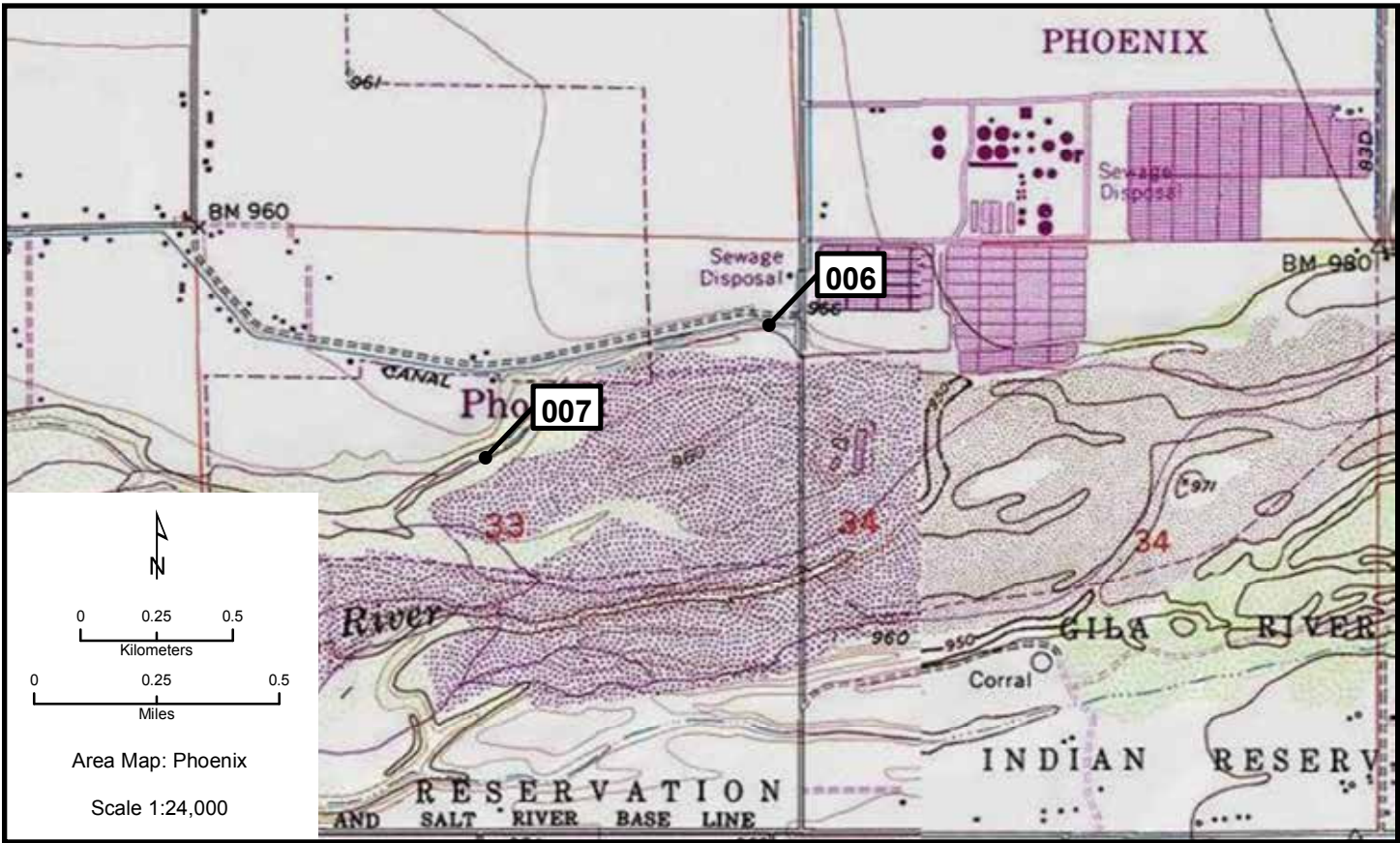
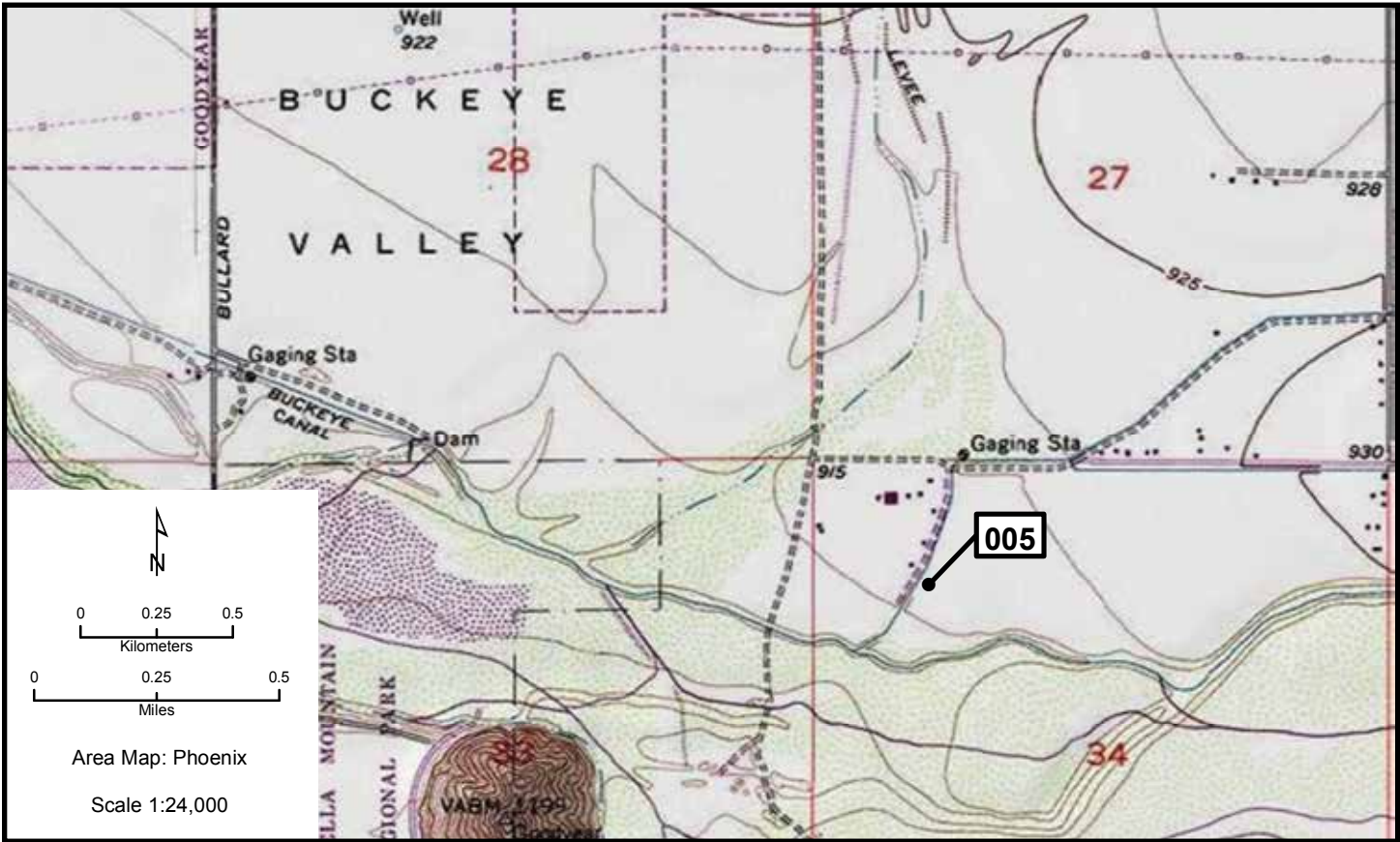
Species	# of Nests	Est. # of Breeding Birds	Actual Bird Count	W	Cnv	Date	ST	T	Observers
Great Blue Heron	31	62	42	N	2	3/6/2011	O	W	Corman
Great Blue Heron	17	34		N	2	4/7/2010	O	W	Corman
Great Blue Heron	18	36		N	2	4/8/2009	O	W	Corman
Great Blue Heron	11	22		N	2	4/4/2008	O	W	Corman

**Area Map: 33112a1 (Phoenix)**  
**Site Number: 007**  
**BCR 33**

**Colony Number: 33112a1-007**  
**Maricopa County, AZ**

**Cobble Ponds West**  
**12N 382482 3694841**  
**(NAD83)**

Species	# of Nests	Est. # of Breeding Birds	Actual Bird Count	W	Cnv	Date	ST	T	Observers
Great Blue Heron	1	2		N	2	4/8/2009	O	W	Corman



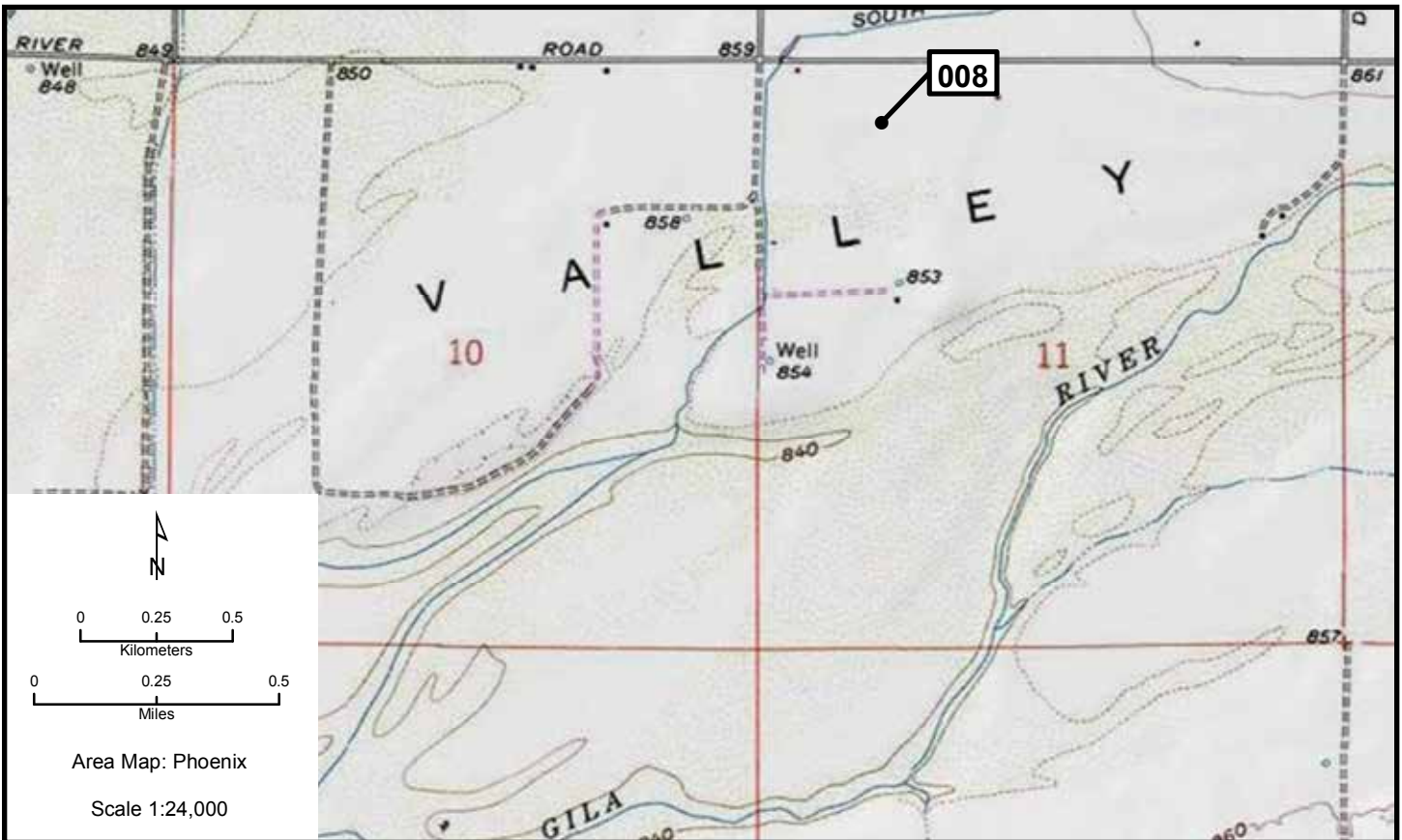
# Phoenix 008

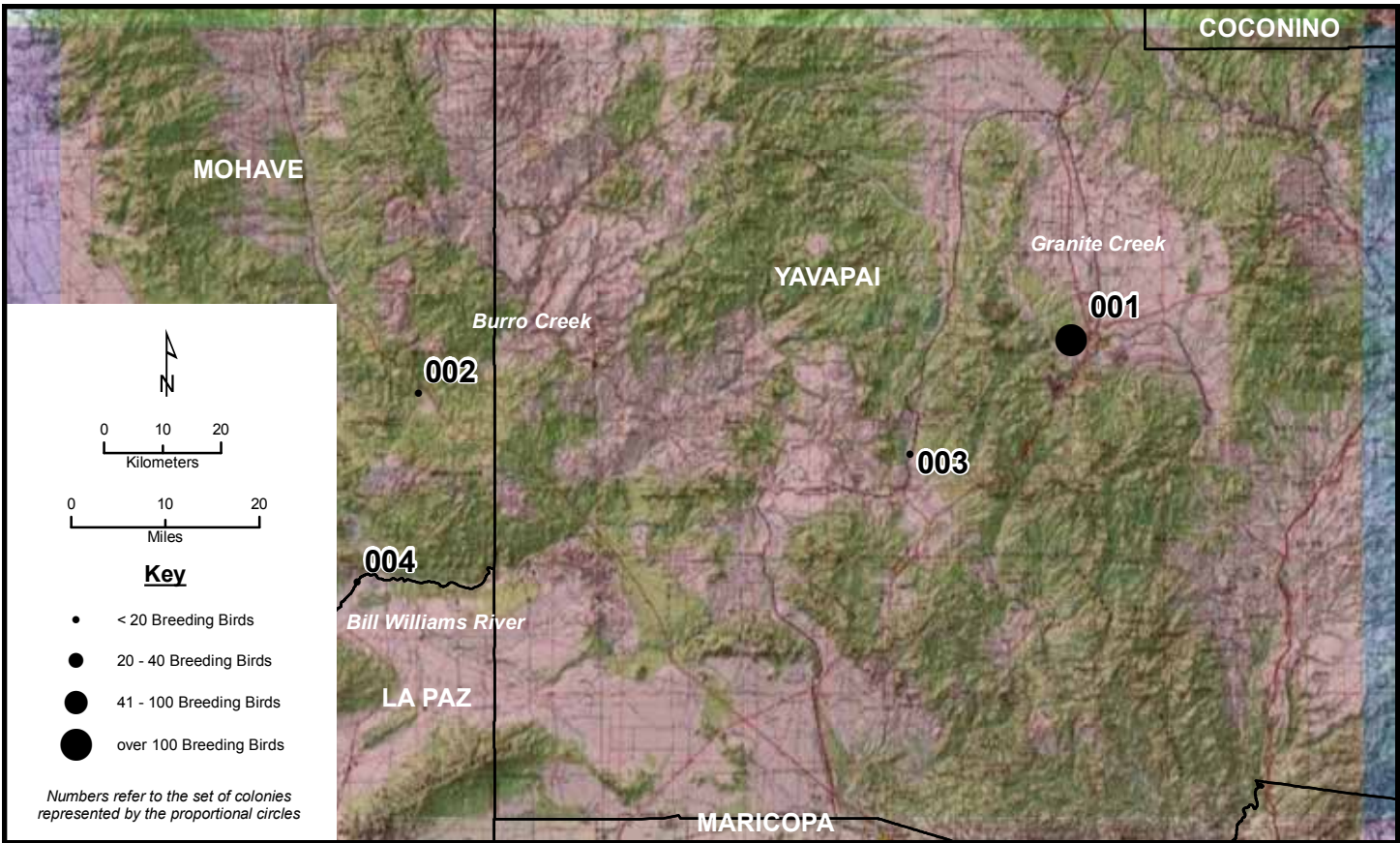
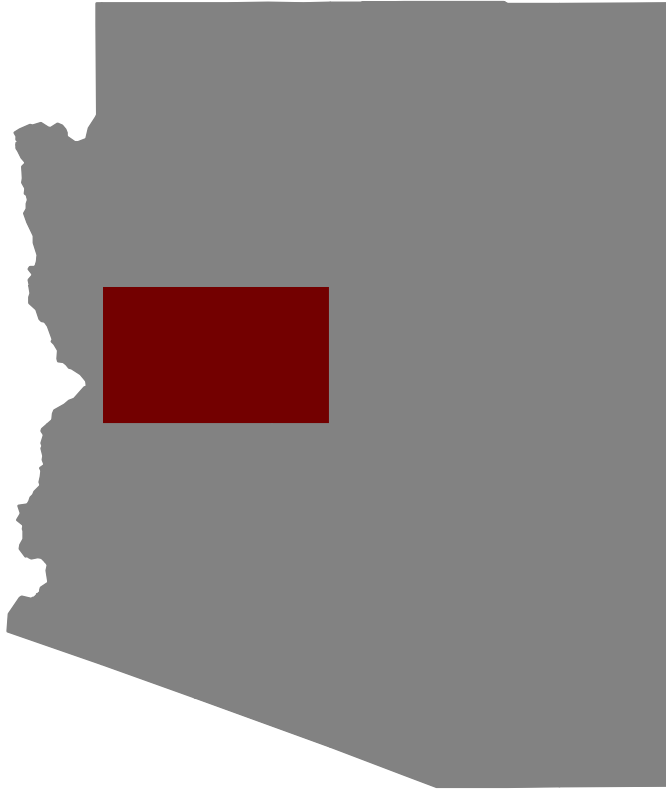
Area Map: 33112a1 (Phoenix)  
 Site Number: 008  
 BCR 33

Colony Number: 33112a1-008  
 Maricopa County, AZ

Cemex Buckeye Plant  
 12N 357192 3692406  
 (NAD83)

Species	# of Nests	Est. # of Breeding Birds	Actual Bird Count	W	Cnv	Date	ST	T	Observers
Great Blue Heron	42	84	40	N	2	5/9/2011	O	W	Corman





**Prescott 001, 002**

**Area Map: 34112a1 (Prescott)**  
**Site Number: 001**  
**BCR 34**

**Colony Number: 34112a1-001**  
**Yavapai County, AZ**

**Willow Creek Reservoir**  
**12N 367230 3830436**  
**(NAD83)**

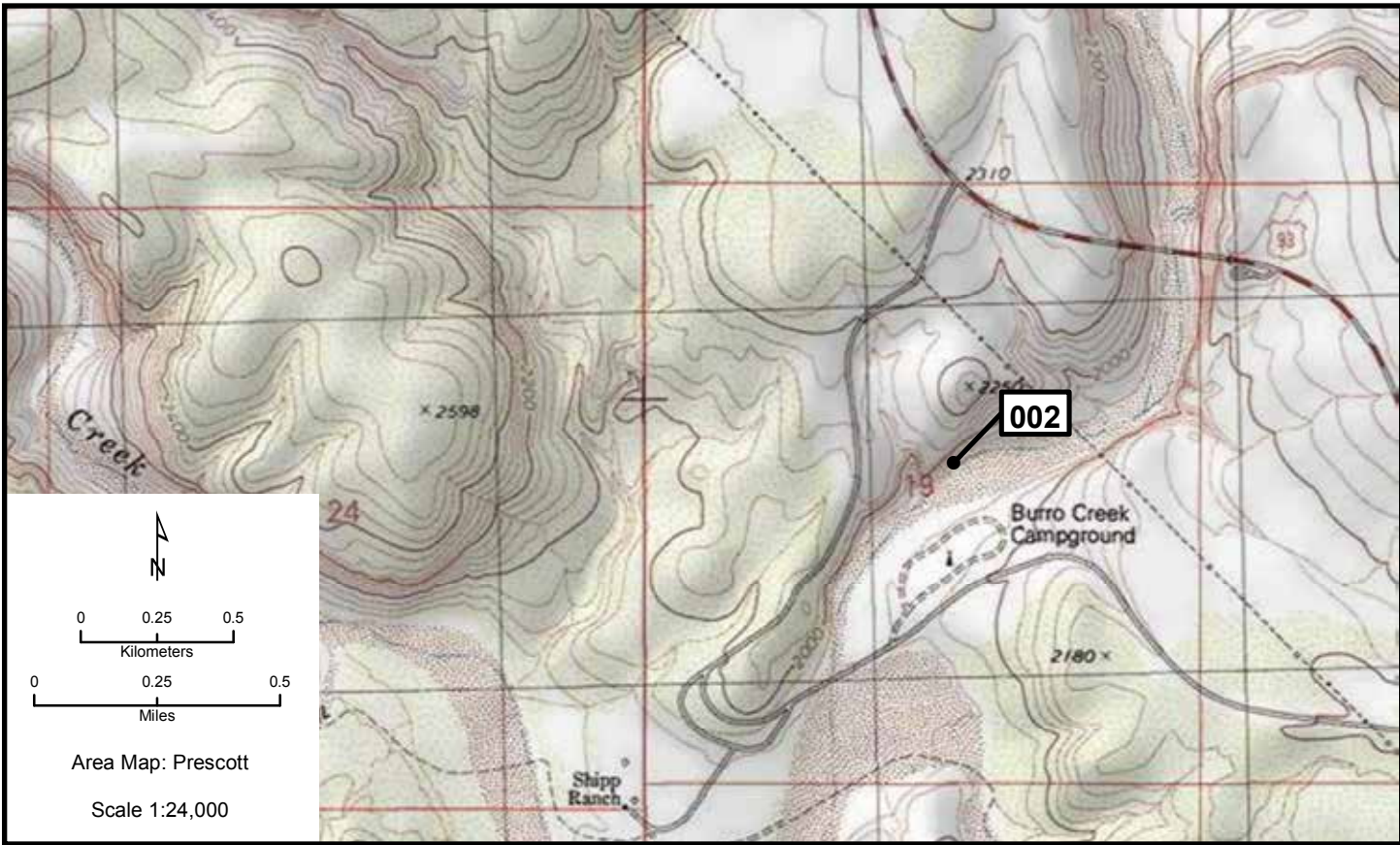
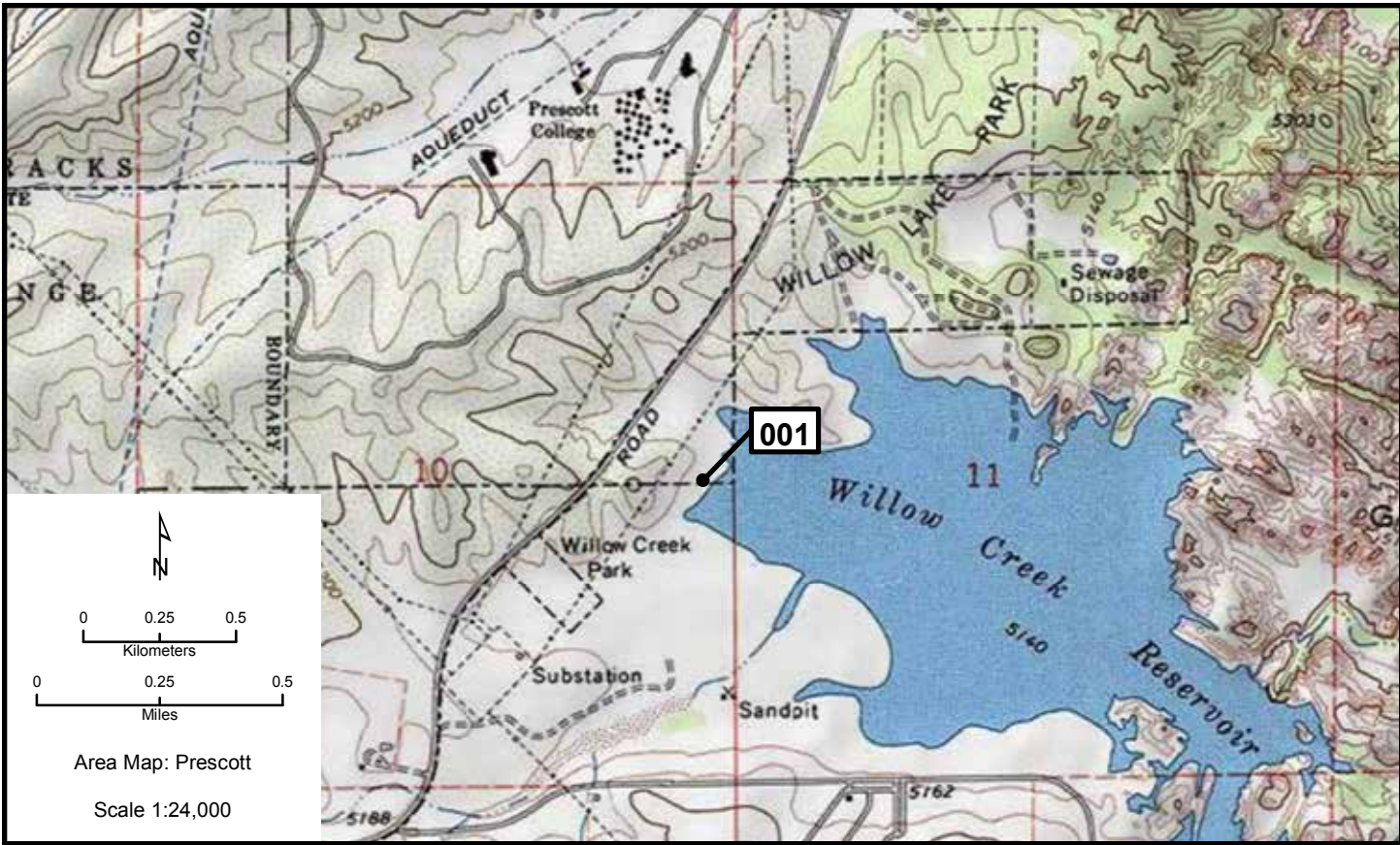
<b>Species</b>	<b># of Nests</b>	<b>Est. # of Breeding Birds</b>	<b>Actual Bird Count</b>	<b>W</b>	<b>Cnv</b>	<b>Date</b>	<b>ST</b>	<b>T</b>	<b>Observers</b>
Double-crested Cormorant	52	104	114	N	2	4/15/2011	O	W	Tomoff
Double-crested Cormorant	54	108		N	2	4/14/2009	O	W	Corman
Great Blue Heron	21	42	25	N	2	4/9/2011	O	W	Tomoff
Great Blue Heron	10	20		N	2	4/14/2009	O	W	Corman

**Area Map: 34112a1 (Prescott)**  
**Site Number: 002**  
**BCR 33**

**Colony Number: 34112a1-002**  
**Mohave County, AZ**

**Burro Creek Campground**  
**12N 275171 3824765**  
**(NAD83)**

<b>Species</b>	<b># of Nests</b>	<b>Est. # of Breeding Birds</b>	<b>Actual Bird Count</b>	<b>W</b>	<b>Cnv</b>	<b>Date</b>	<b>ST</b>	<b>T</b>	<b>Observers</b>
Great Blue Heron	7	14		N	2	5/5/2009	O	W	Corman





**Prescott 003, 004**

**Area Map: 34112a1 (Prescott)**  
**Site Number: 003**  
**BCR 33**

**Colony Number: 34112a1-003**  
**Yavapai County, AZ**

**Skull Valley**  
**12N 344343 3814720**  
**(NAD83)**

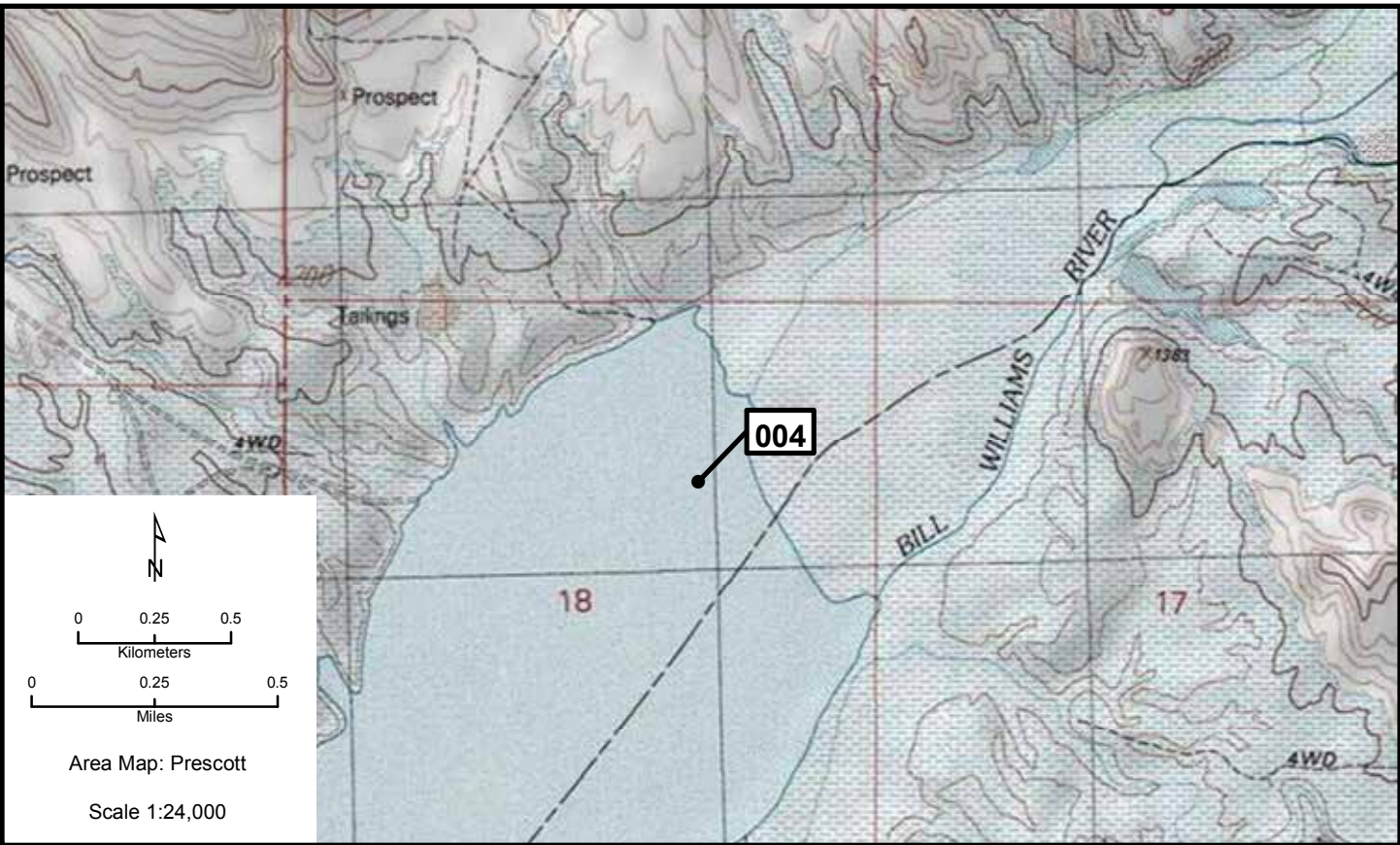
<b>Species</b>	<b># of Nests</b>	<b>Est. # of Breeding Birds</b>	<b>Actual Bird Count</b>	<b>W</b>	<b>Cnv</b>	<b>Date</b>	<b>ST</b>	<b>T</b>	<b>Observers</b>
Great Blue Heron	4	8		N	2	3/25/2011	O	W	Drown/Arndt

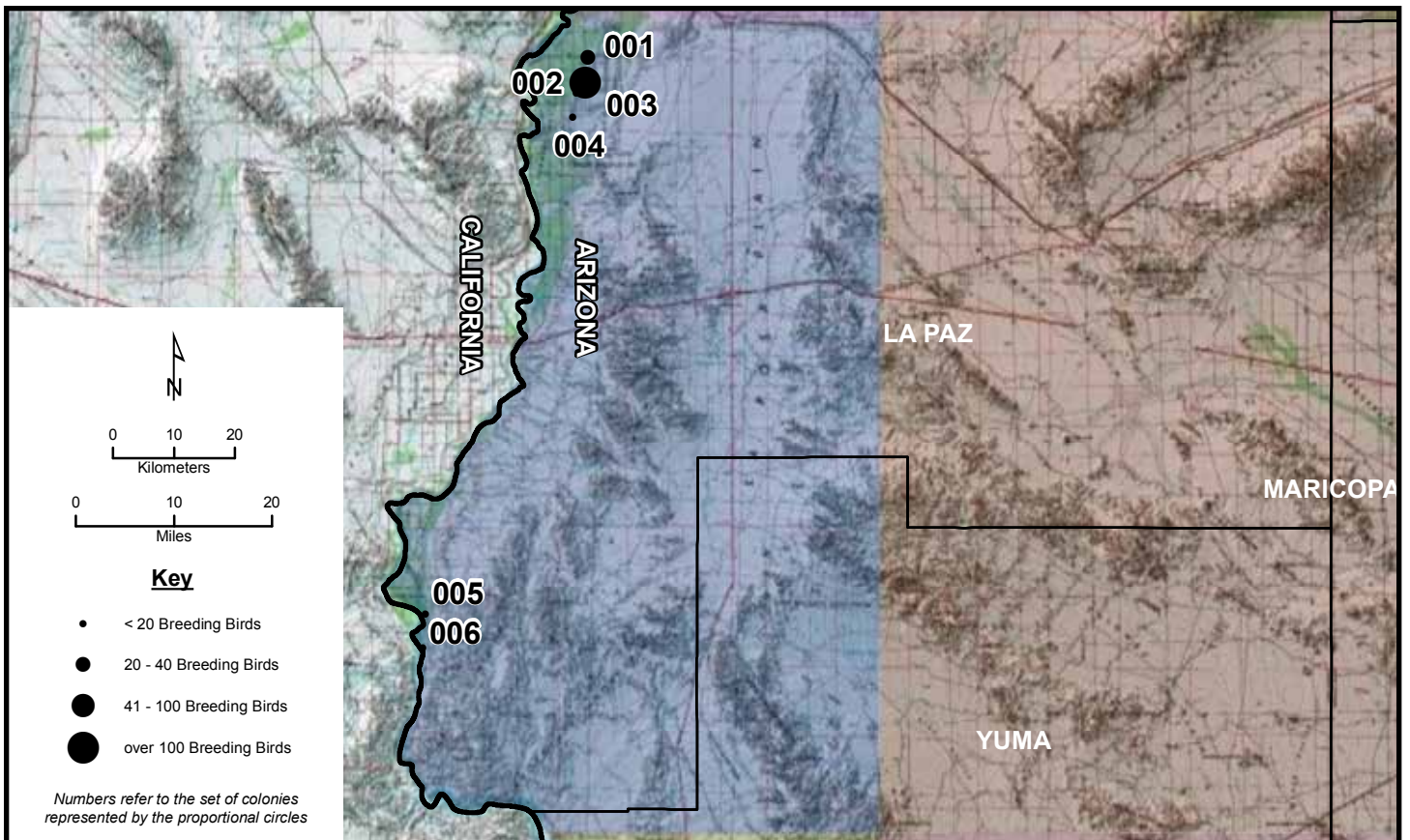
**Area Map: 34112a1 (Prescott)**  
**Site Number: 004**  
**BCR 33**

**Colony Number: 34112a1-004**  
**Mohave County, AZ**

**Alamo Lake: Brown's Crossing**  
**12N 265897 3798428**  
**(NAD83)**

<b>Species</b>	<b># of Nests</b>	<b>Est. # of Breeding Birds</b>	<b>Actual Bird Count</b>	<b>W</b>	<b>Cnv</b>	<b>Date</b>	<b>ST</b>	<b>T</b>	<b>Observers</b>
Great Blue Heron	3	6		N	2	4/28/2011	O	W	Piest



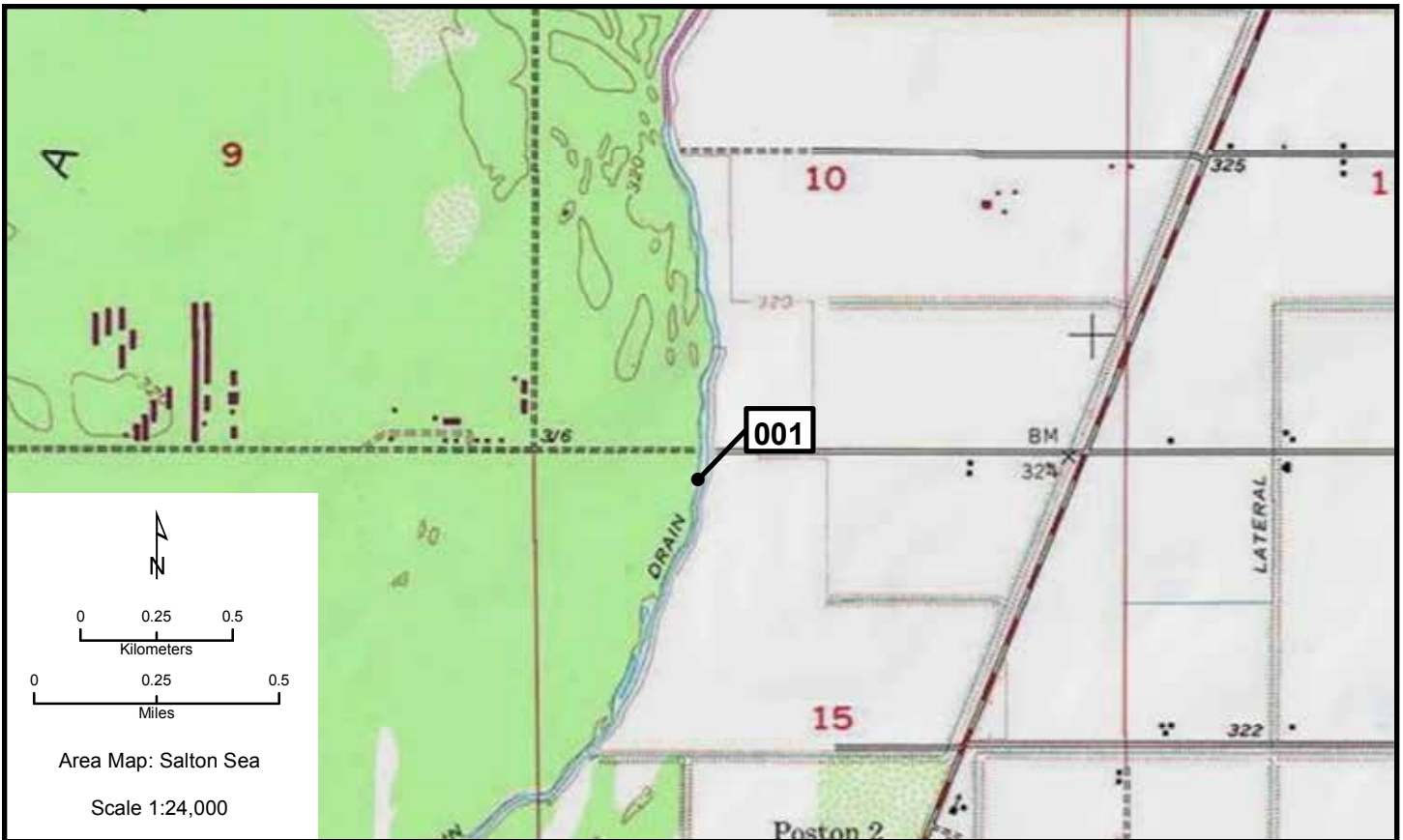


Area Map: 33114a1 (Salton Sea)  
 Site Number: 001  
 BCR 33

Colony Number: 33114a1-001  
 La Paz County, AZ

Colorado River Indian Tribes: McCabe Rd Drain  
 11N 737584 3760118  
 (NAD83)

Species	# of Nests	Est. # of Breeding Birds	Actual Bird Count	W	Cnv	Date	ST	T	Observers
White-faced Ibis	18	36	25	N	2	5/14/2011	O	W	Harter/Vander Pluym



**Salton Sea 002, 003**

Area Map: 33114a1 (Salton Sea)  
 Site Number: 002  
 BCR 33

Colony Number: 33114a1-002  
 La Paz County, AZ

Colorado River Indian Tribes: Peterson Rd Drain  
 11N 737236 3756697  
 (NAD83)

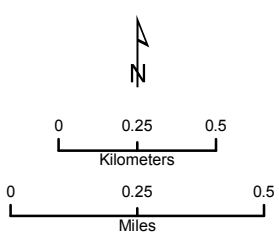
Species	# of Nests	Est. # of Breeding Birds	Actual Bird Count	W	Cnv	Date	ST	T	Observers
Snowy Egret	3	6		N	2	6/3/2011	O	W	Harter/Vander Pluym
Cattle Egret	2200	4400		N	2	5/9/2011	O	W	Piest
Black-crowned Night-Heron	1	2		N	2	5/9/2011	O	W	Harter/Vander Pluym
White-faced Ibis	70	140		N	2	5/9/2011	O	W	Piest

Area Map: 33114a1 (Salton Sea)  
 Site Number: 003  
 BCR 33

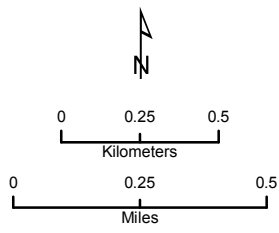
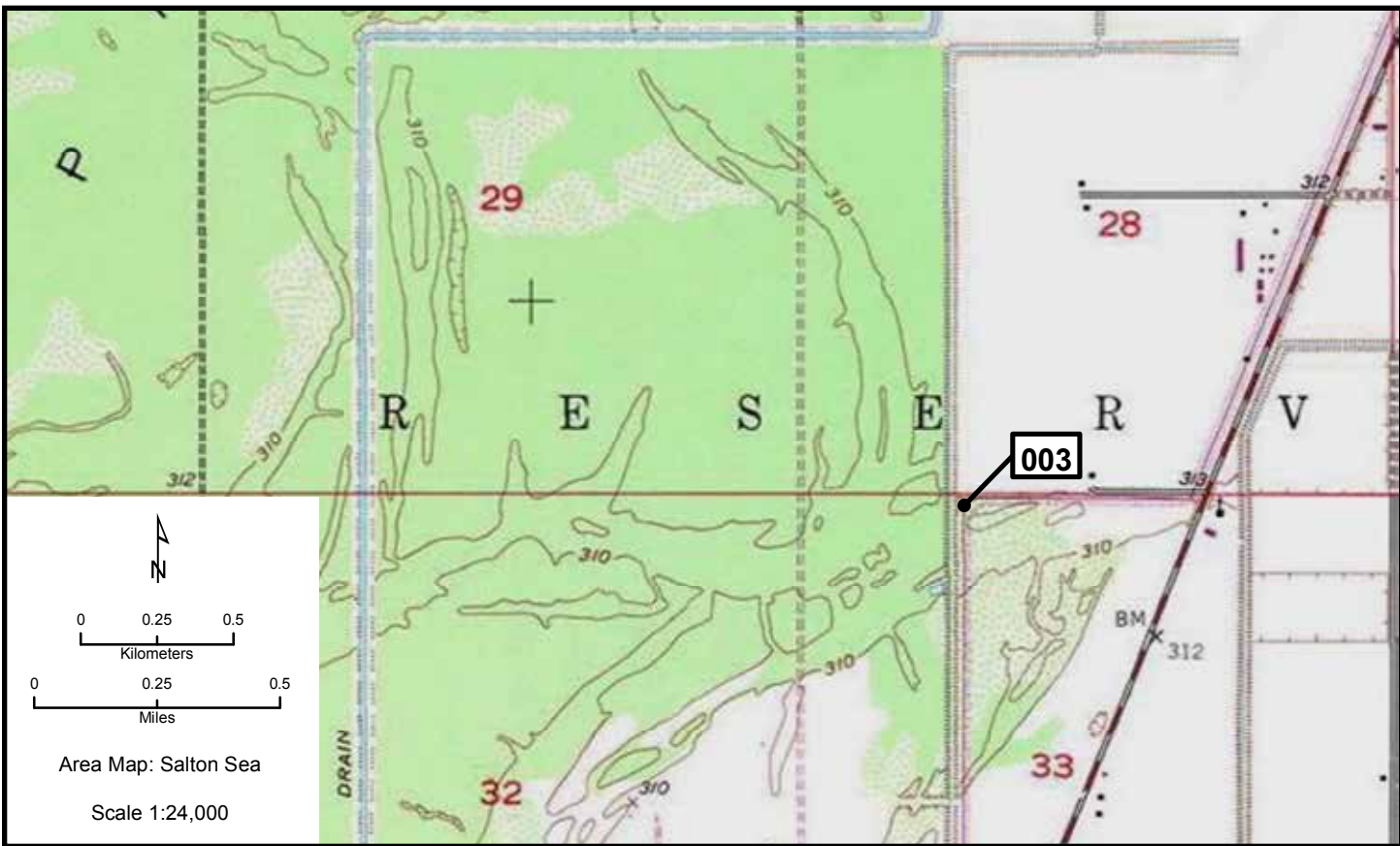
Colony Number: 33114a1-003  
 La Paz County, AZ

Colorado River Indian Tribes: Mark Rd Drain  
 11N 736098 3755291  
 (NAD83)

Species	# of Nests	Est. # of Breeding Birds	Actual Bird Count	W	Cnv	Date	ST	T	Observers
White-faced Ibis	3	6	5	N	2	5/1/2011	O	W	Harter/Vander Pluym



Area Map: Salton Sea  
Scale 1:24,000



Area Map: Salton Sea  
Scale 1:24,000

# Salton Sea 004, 005

Area Map: 33114a1 (Salton Sea)  
Site Number: 004  
BCR 33

Colony Number: 33114a1-004  
La Paz County, AZ

Colorado River Indian Tribes: South CRIT  
11N 735363 3751929  
(NAD83)

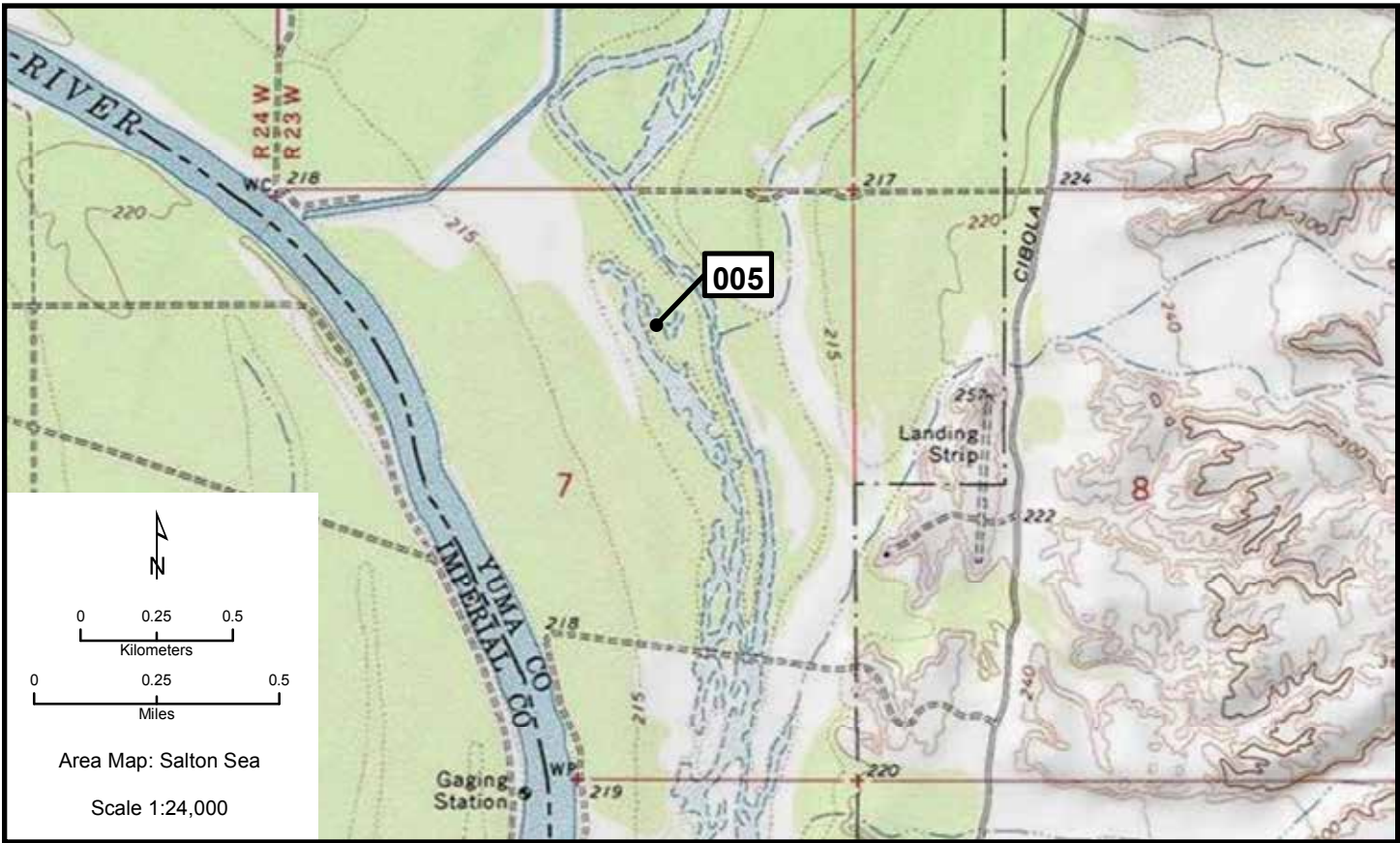
Species	# of Nests	Est. # of Breeding Birds	Actual Bird Count	W	Cnv	Date	ST	T	Observers
Great Egret	5	10		N	2	5/9/2011	O	W	Piest

Area Map: 33114a1 (Salton Sea)  
Site Number: 005  
BCR 33

Colony Number: 33114a1-005  
La Paz County, AZ

Cibola  
11N 717109 3683746  
(NAD83)

Species	# of Nests	Est. # of Breeding Birds	Actual Bird Count	W	Cnv	Date	ST	T	Observers
Great Blue Heron	6	12	5	N	2	5/14/2011	O	W	Zaun
Great Blue Heron	5	10		N	2	4/26/2010	O	W	Zaun
Great Blue Heron	4	8		N	2	5/14/2009	O	W	Barrett





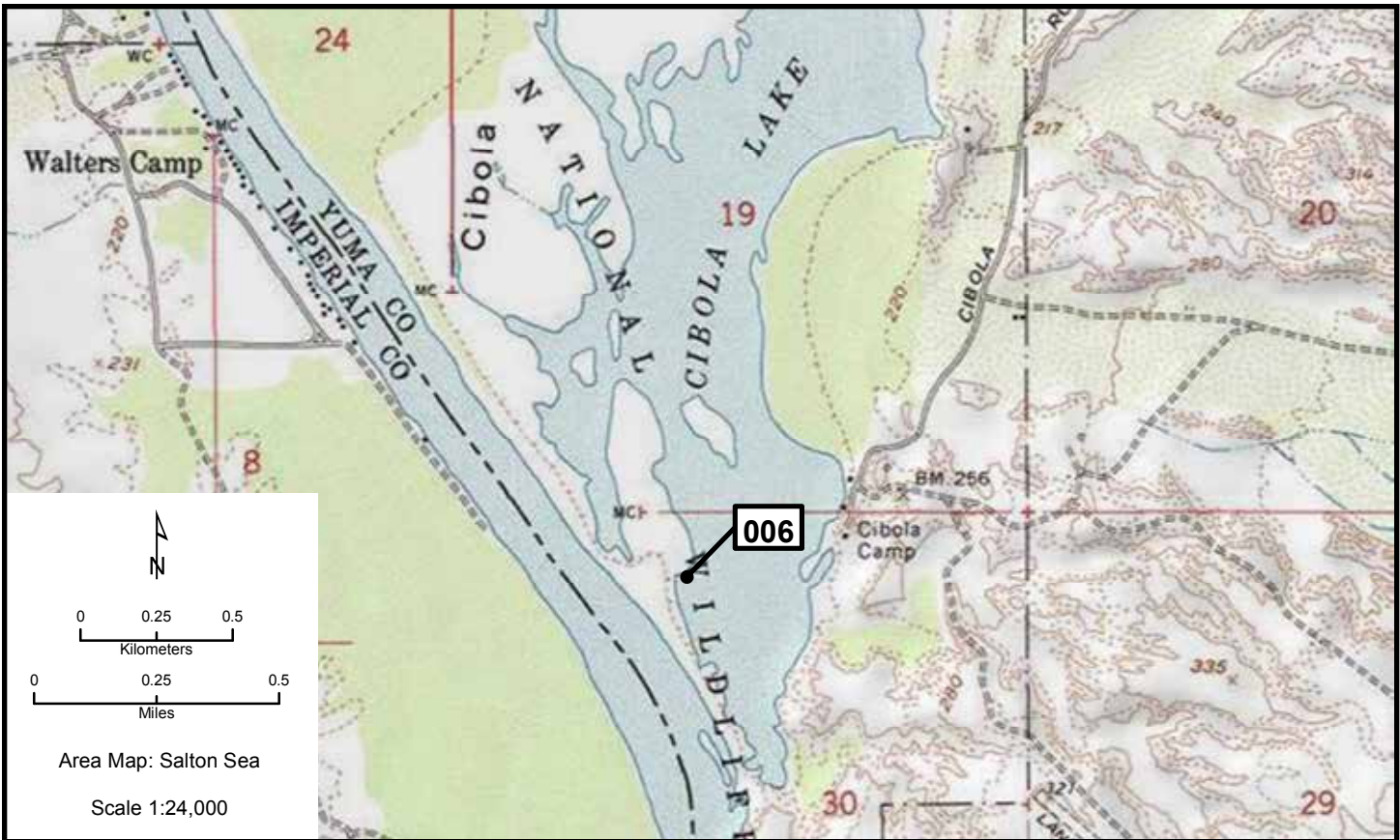
# Salton Sea 006

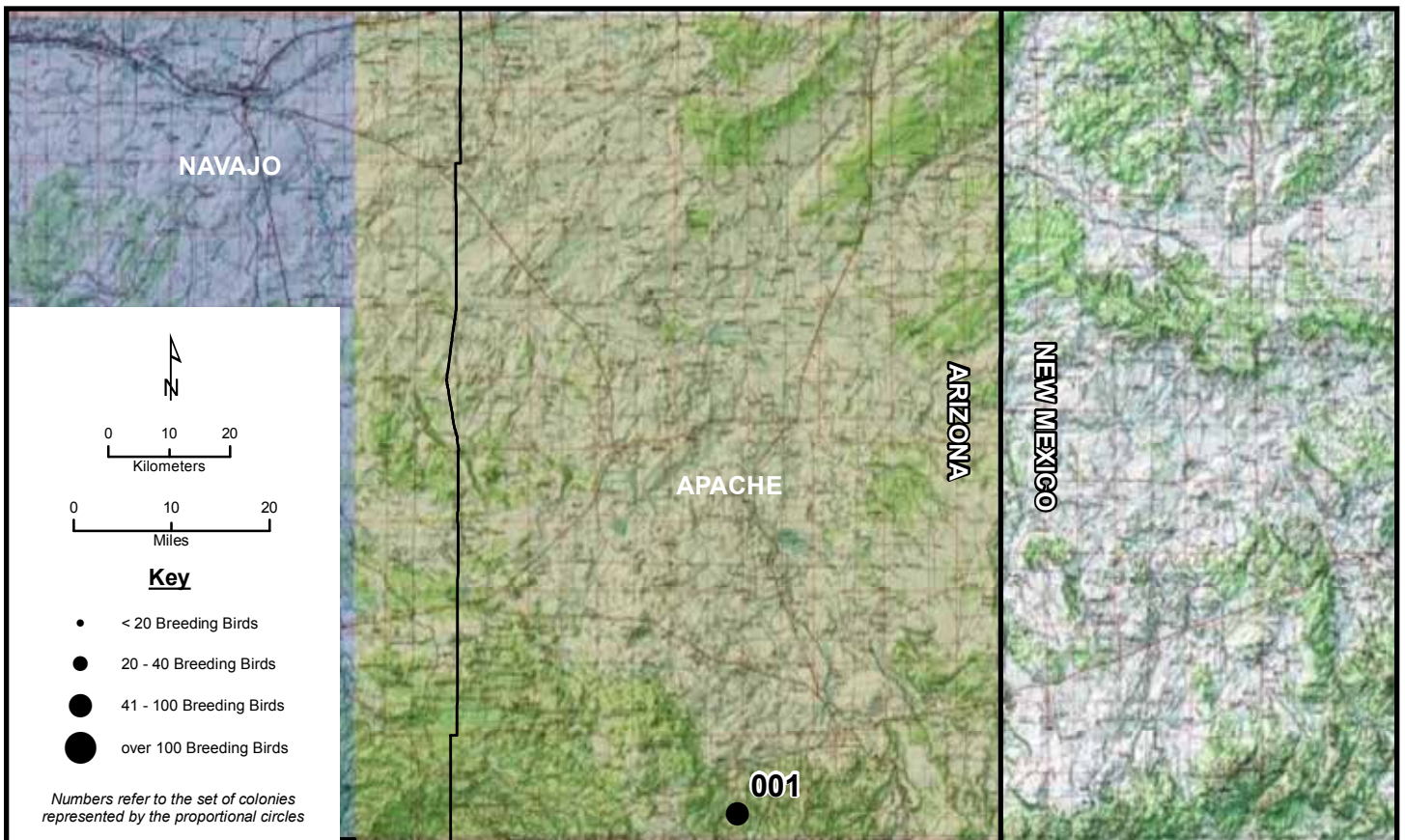
Area Map: 33114a1 (Salton Sea)  
 Site Number: 006  
 BCR 33

Colony Number: 33114a1-006  
 La Paz County, AZ

Cibola Lake  
 11N 716819 3679094  
 (NAD83)

Species	# of Nests	Est. # of Breeding Birds	Actual Bird Count	W	Cnv	Date	ST	T	Observers
Great Blue Heron	2	4	2	N	2	4/16/2011	O	W	Zaun
Great Blue Heron	2	4	3	N	2	4/26/2010	O	W	Zaun





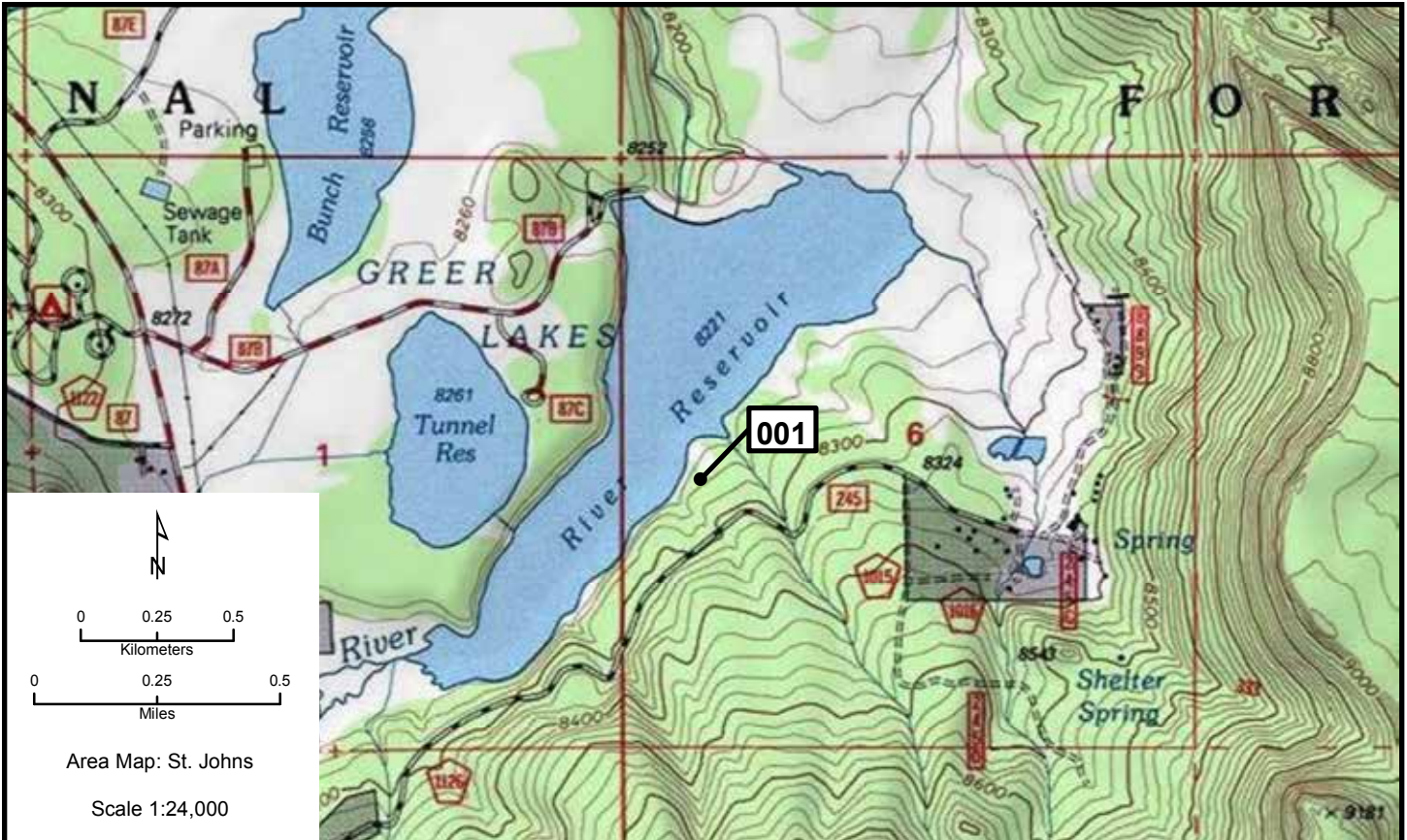
# St. Johns 001

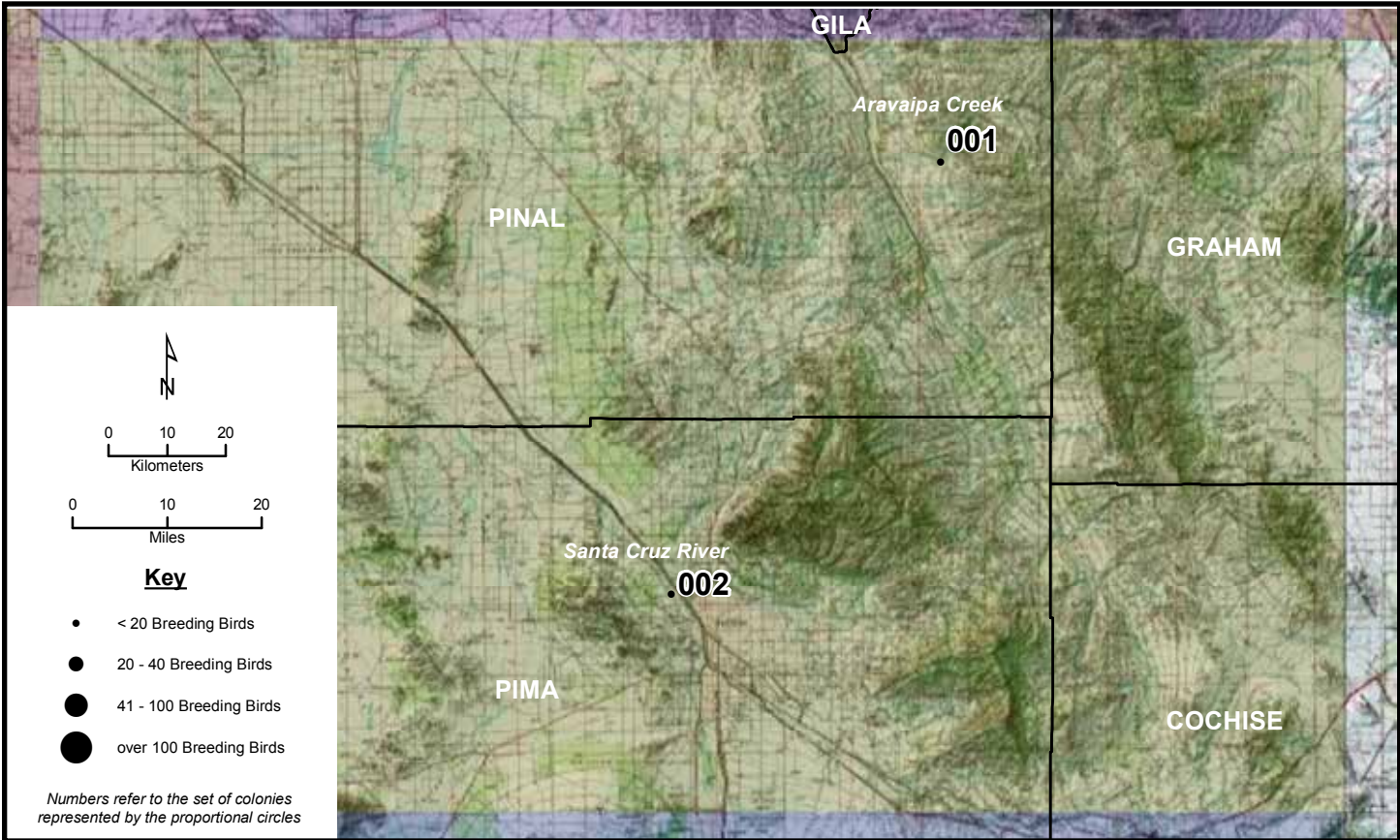
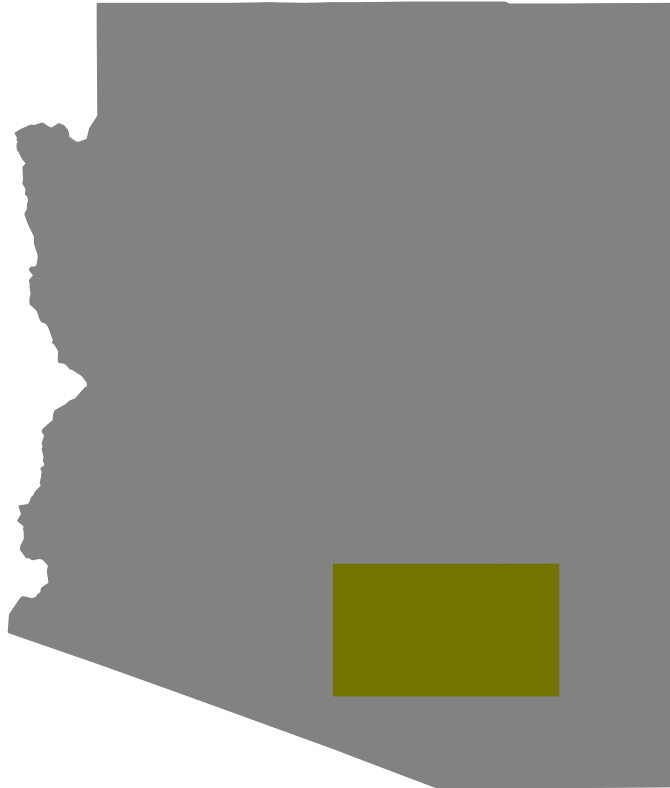
Area Map: 34108a1 (St Johns)  
 Site Number: 001  
 BCR 34

Colony Number: 34108a1-001  
 Apache County, AZ

River Reservoir  
 12N 644402 3766605  
 (NAD83)

Species	# of Nests	Est. # of Breeding Birds	Actual Bird Count	Date			ST	T	Observers
				W	Cnv	Date			
Double-crested Cormorant	42	84	N	2	4/24/2010	O	W	Sitko/Davis	
Double-crested Cormorant	30	60	N	2	4/19/2006	O	W	Corman	
Great Blue Heron	2	4	N	2	4/19/2006	O	W	Corman	





# Tucson 001, 002

Area Map: 32110a1 (Tucson)  
 Site Number: 001  
 BCR 34

Colony Number: 32110a1-001  
 Pinal County, AZ

Aravaipa Creek  
 12N 535629 3634031  
 (NAD83)

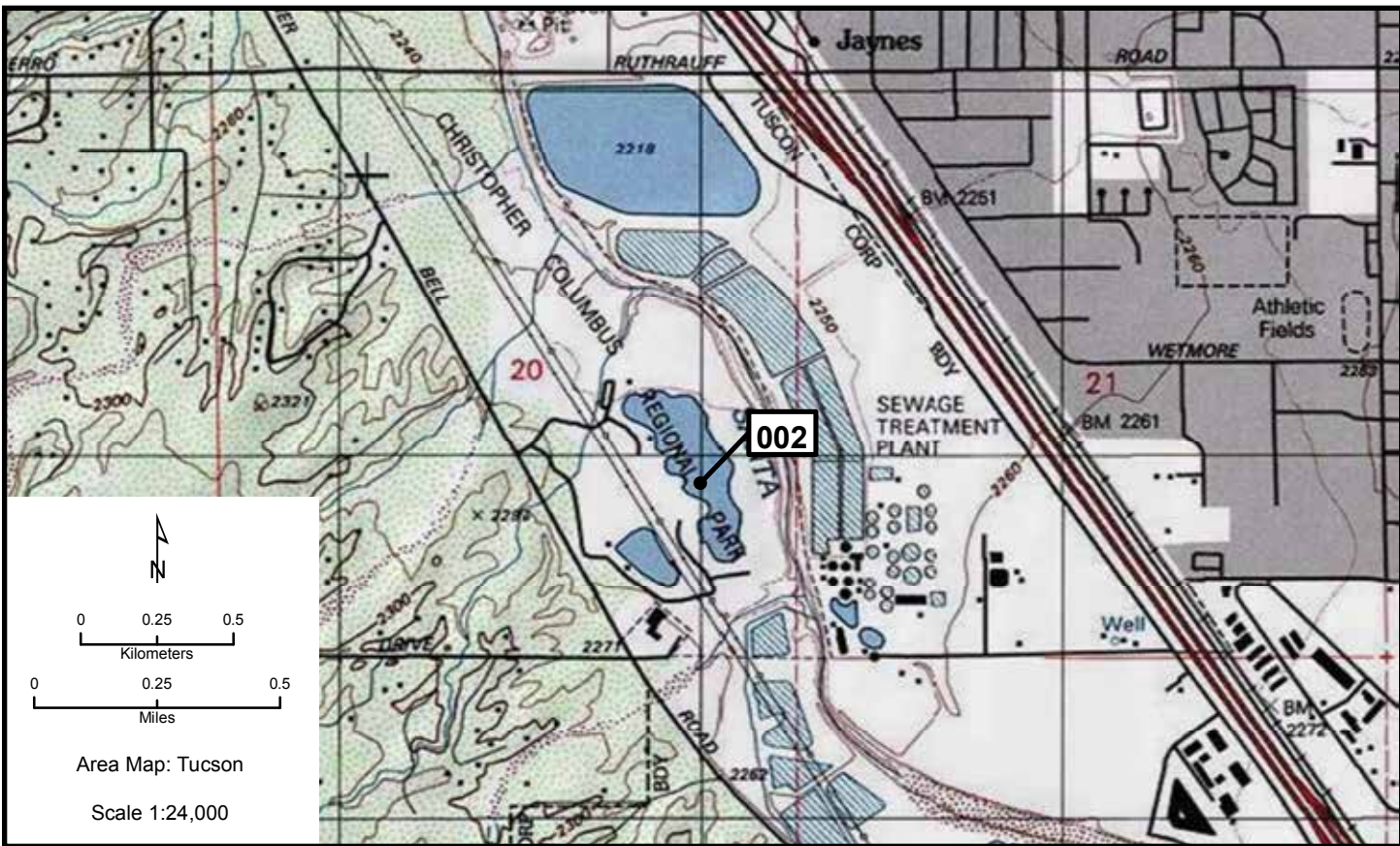
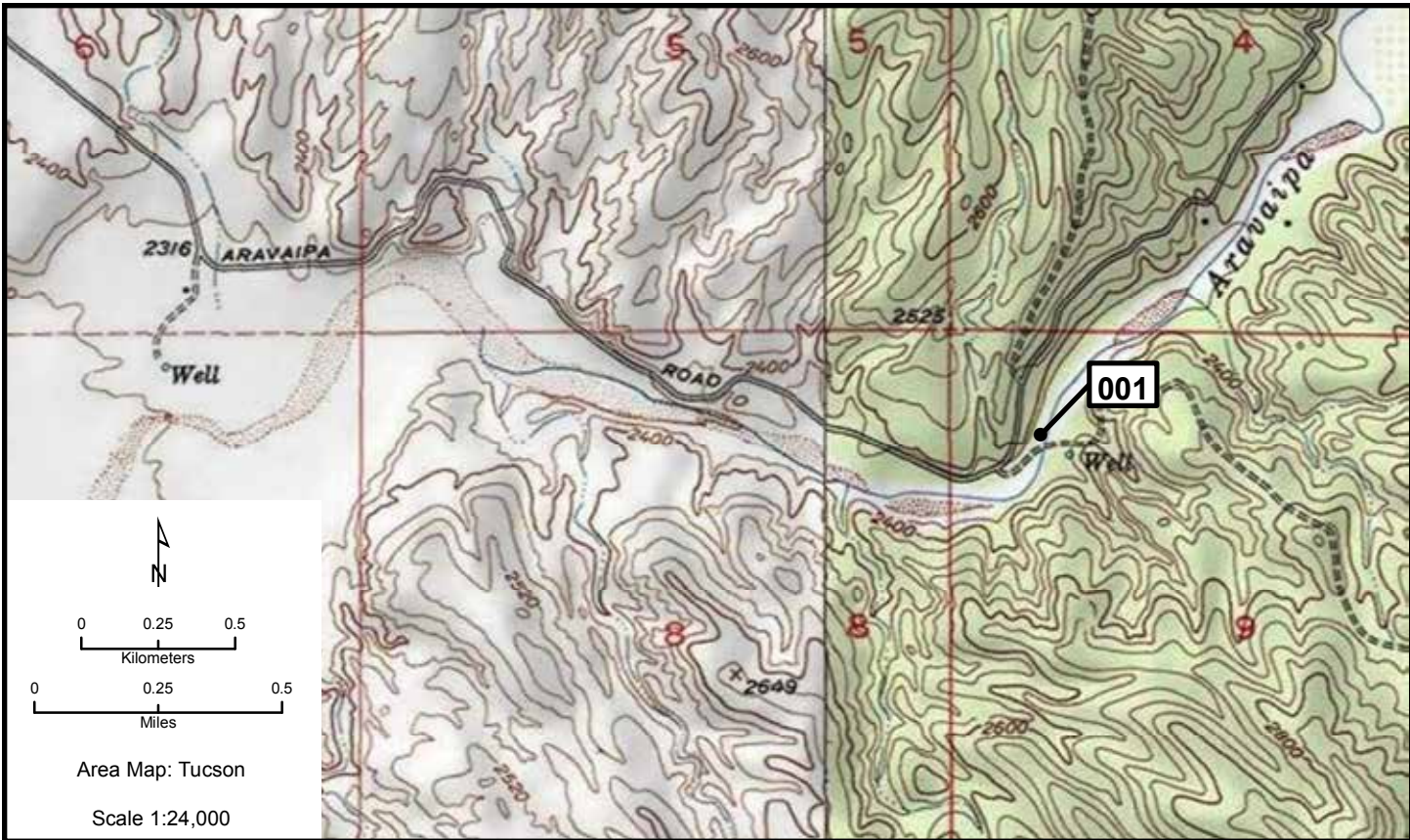
Species	# of Nests	Est. # of Breeding Birds	Actual Bird Count	W	Cnv	Date	ST	T	Observers
Great Blue Heron	5	10	5	N	2	4/13/2011	O	W	Andresen
Great Blue Heron	7	14		N	2	4/23/2010	O	W	Liese

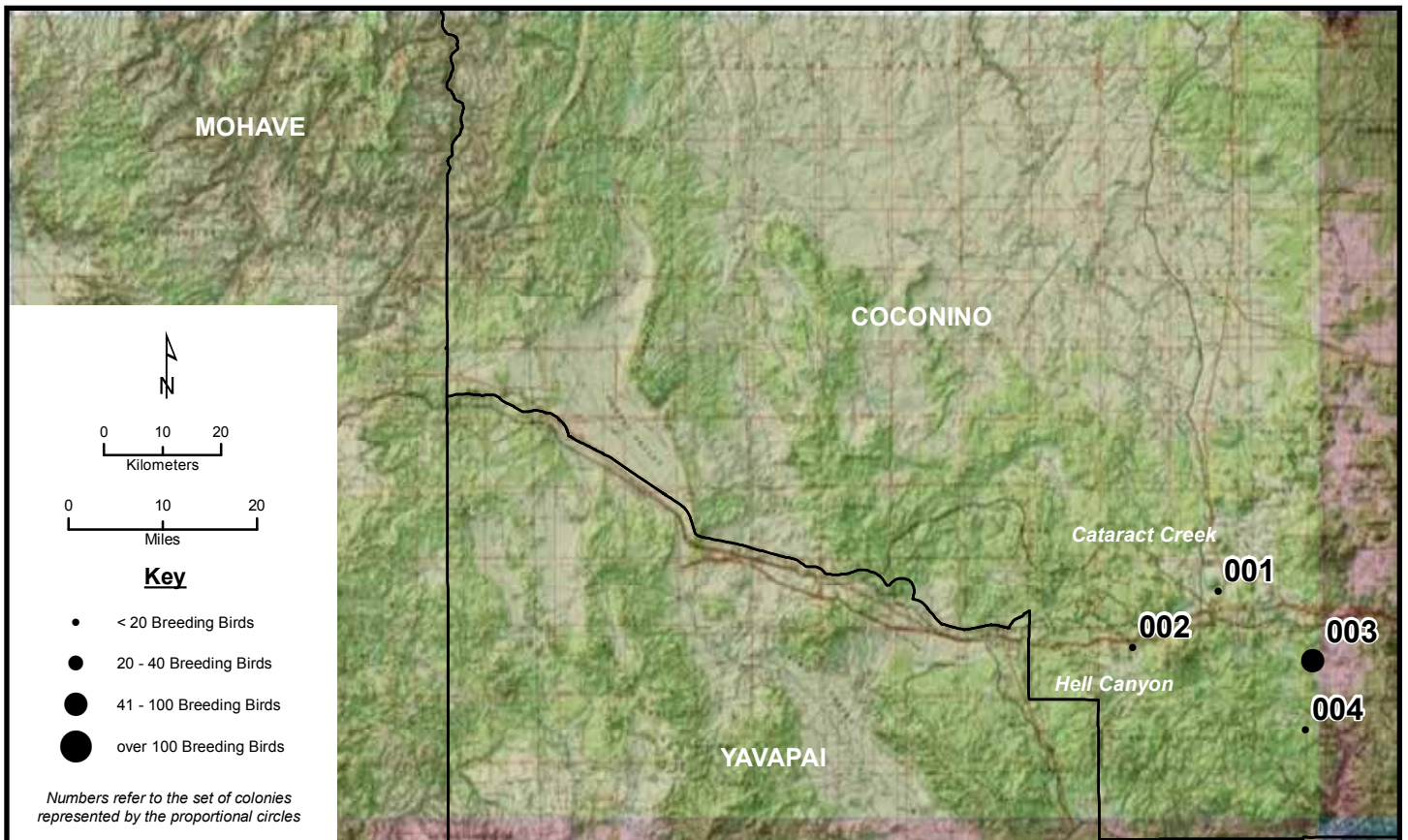
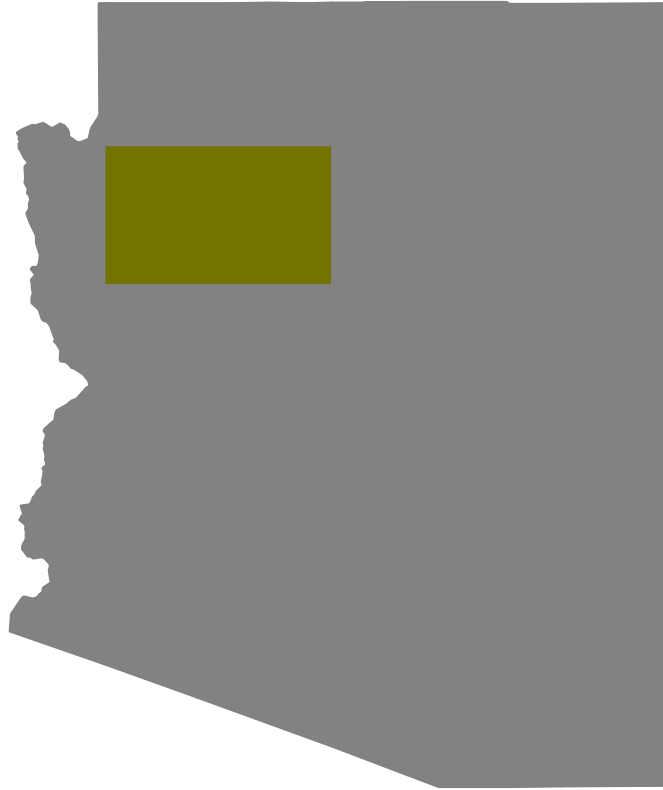
Area Map: 32110a1 (Tucson)  
 Site Number: 002  
 BCR 33

Colony Number: 32110a1-002  
 Pima County, AZ

Christopher Columbus Park  
 12N 497001 3571920  
 (NAD83)

Species	# of Nests	Est. # of Breeding Birds	Actual Bird Count	W	Cnv	Date	ST	T	Observers
Neotropic Cormorant	1	2	5	N	2	4/4/2011	O	W	Stevenson/Core
Great Blue Heron	3	6	5	N	2	3/11/2011	O	W	Snow
Great Blue Heron	3	6		N	2	3/17/2010	O	W	Snow
Great Blue Heron	2	4		N	2	4/2/2009	O	W	Snow
Great Blue Heron	1	2		N	2	3/29/2007	O	W	O'Callaghan



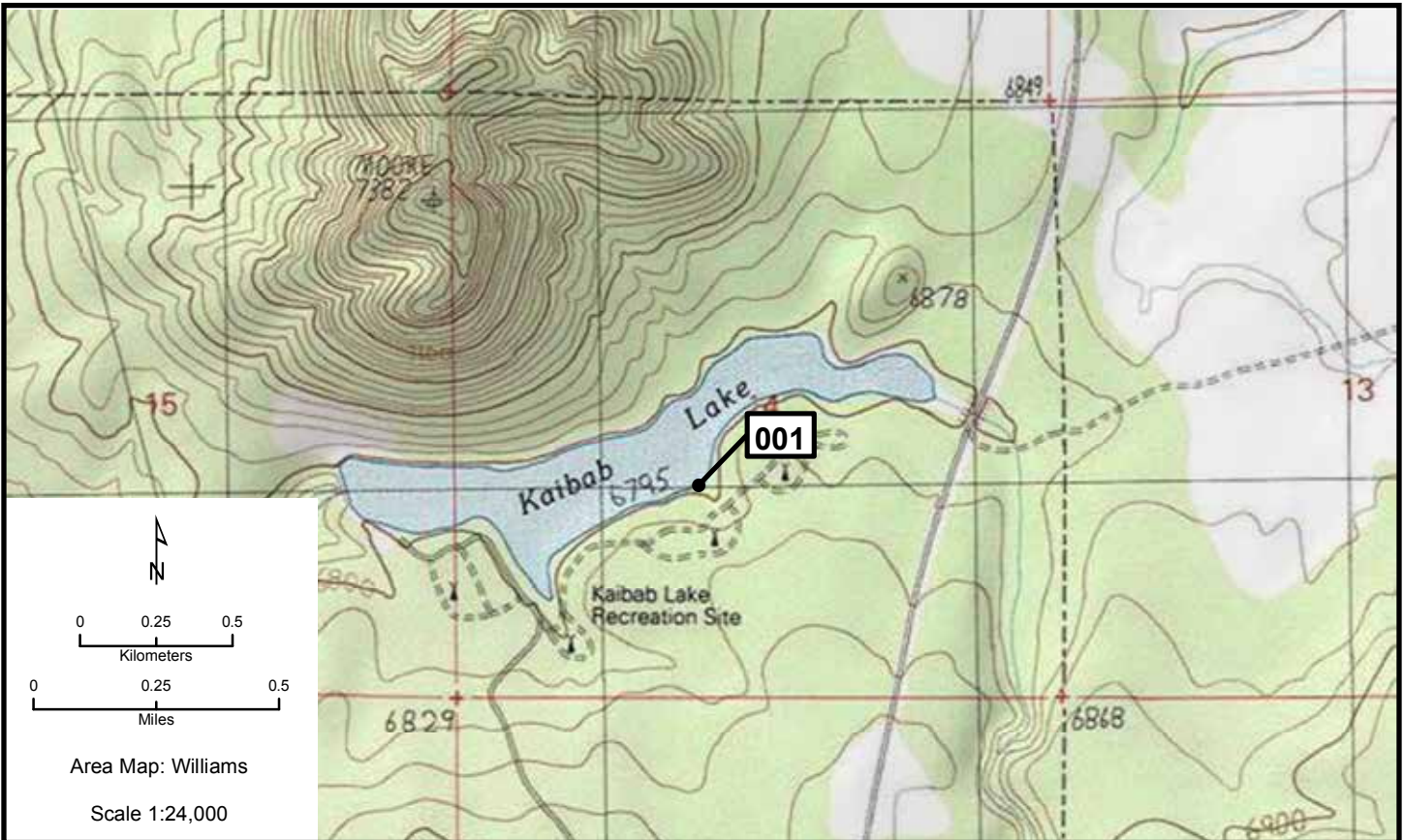


Area Map: 35112a1 (Williams)  
 Site Number: 001  
 BCR 34

Colony Number: 35112a1-001  
 Coconino County, AZ

Kaibab Lake  
 12N 395210 3905195  
 (NAD83)

Species	# of Nests	Est. # of Breeding Birds	Actual Bird Count	W	Cnv	Date	ST	T	Observers
Great Blue Heron	6	12		N	2	6/16/2011	O	W	Morrall
Great Blue Heron	4	8		N	2	5/13/2010	O	W	Morrall





**Williams 002, 003**

**Area Map: 35112a1 (Williams)**  
**Site Number: 002**  
**BCR 34**

**Colony Number: 35112a1-002**  
**Coconino County, AZ**

**South of McLellan Reservoir**  
**12N 383241 3897542**  
**(NAD83)**

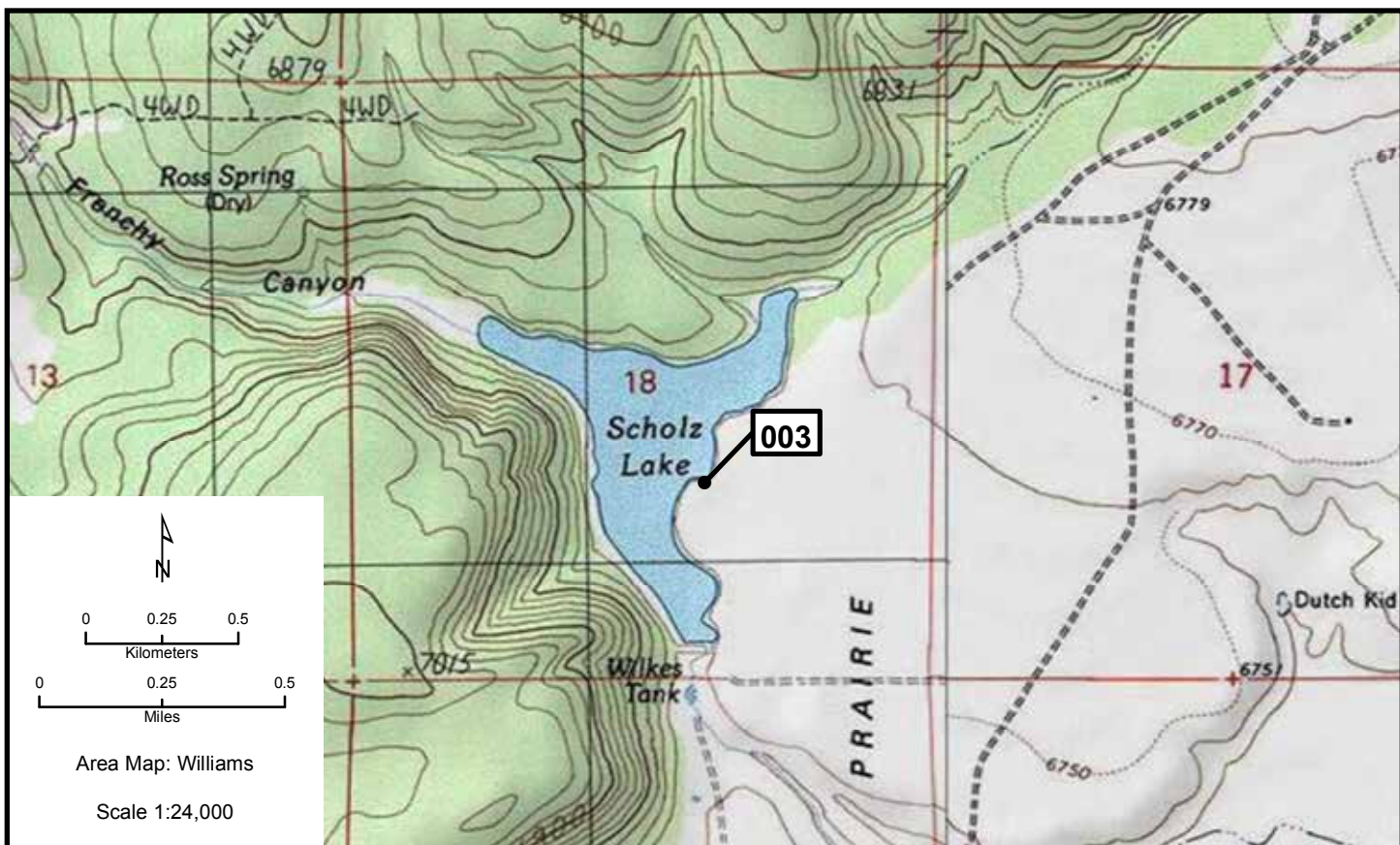
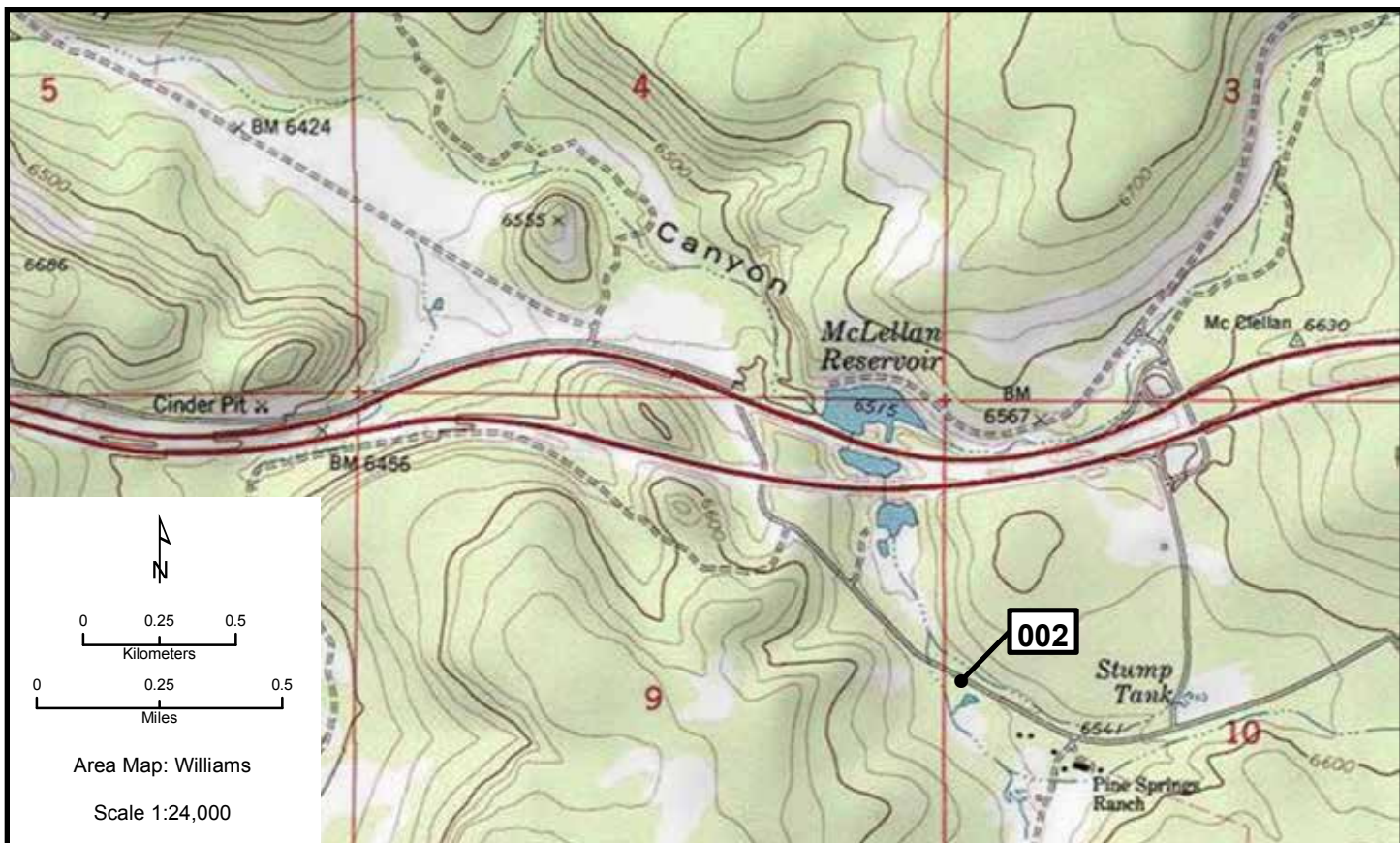
<b>Species</b>	<b># of Nests</b>	<b>Est. # of Breeding Birds</b>	<b>Actual Bird Count</b>	<b>W</b>	<b>Cnv</b>	<b>Date</b>	<b>ST</b>	<b>T</b>	<b>Observers</b>
Great Blue Heron	3	6		N	2	5/21/2011	O	W	Morrall

**Area Map: 35112a1 (Williams)**  
**Site Number: 003**  
**BCR 34**

**Colony Number: 35112a1-003**  
**Coconino County, AZ**

**Scholz Lake**  
**12N 408261 3895406**  
**(NAD83)**

<b>Species</b>	<b># of Nests</b>	<b>Est. # of Breeding Birds</b>	<b>Actual Bird Count</b>	<b>W</b>	<b>Cnv</b>	<b>Date</b>	<b>ST</b>	<b>T</b>	<b>Observers</b>
Double-crested Cormorant	29	58		N	2	6/15/2011	O	W	Holm/Price
Double-crested Cormorant	22	44		N	3	5/31/2010	O	W	Holm/Price
Double-crested Cormorant	31	62		N	4	5/29/2009	O	W	Holm et al.
Great Blue Heron	11	22		N	5	6/15/2011	O	W	Holm/Price
Great Blue Heron	10	20		N	6	5/31/2010	O	W	Holm/Price
Great Blue Heron	11	22		N	2	5/29/2009	O	W	Holm et al.



# Williams 004

Area Map: 35112a1 (Williams)  
 Site Number: 004  
 BCR 34

Colony Number: 35112a1-004  
 Coconino County, AZ

White Horse Lake Meadow  
 12N 407220 3885859  
 (NAD83)

Species	# of Nests	Est. # of Breeding Birds	Actual Bird Count	W	Cnv	Date	ST	T	Observers
Great Blue Heron	7	14		N	2	6/15/2011	O	W	Holm/Price
Great Blue Heron	4	8		N	2	6/2/2010	O	W	Holm
Great Blue Heron	4	8		N	2	5/29/2009	O	W	Holm et al.

