
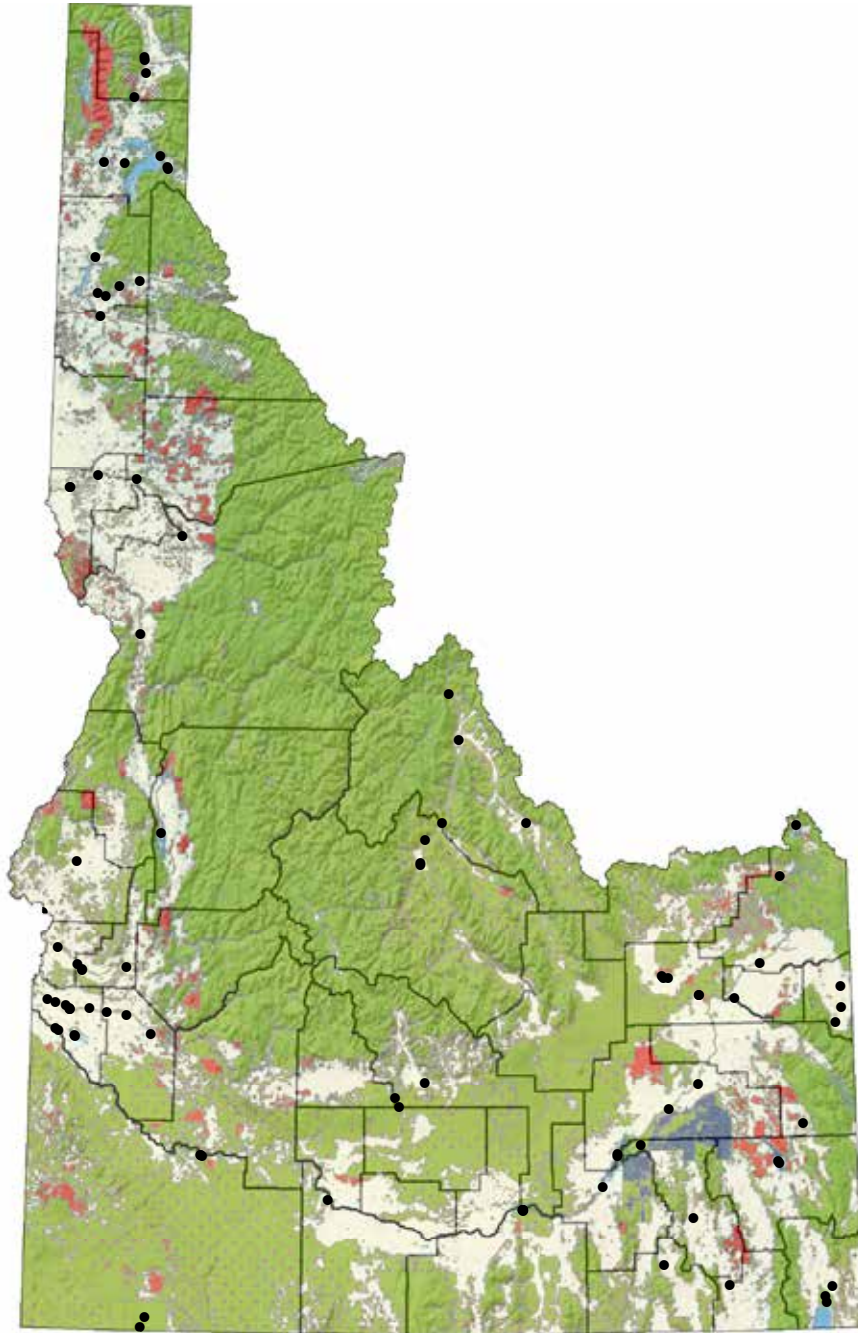
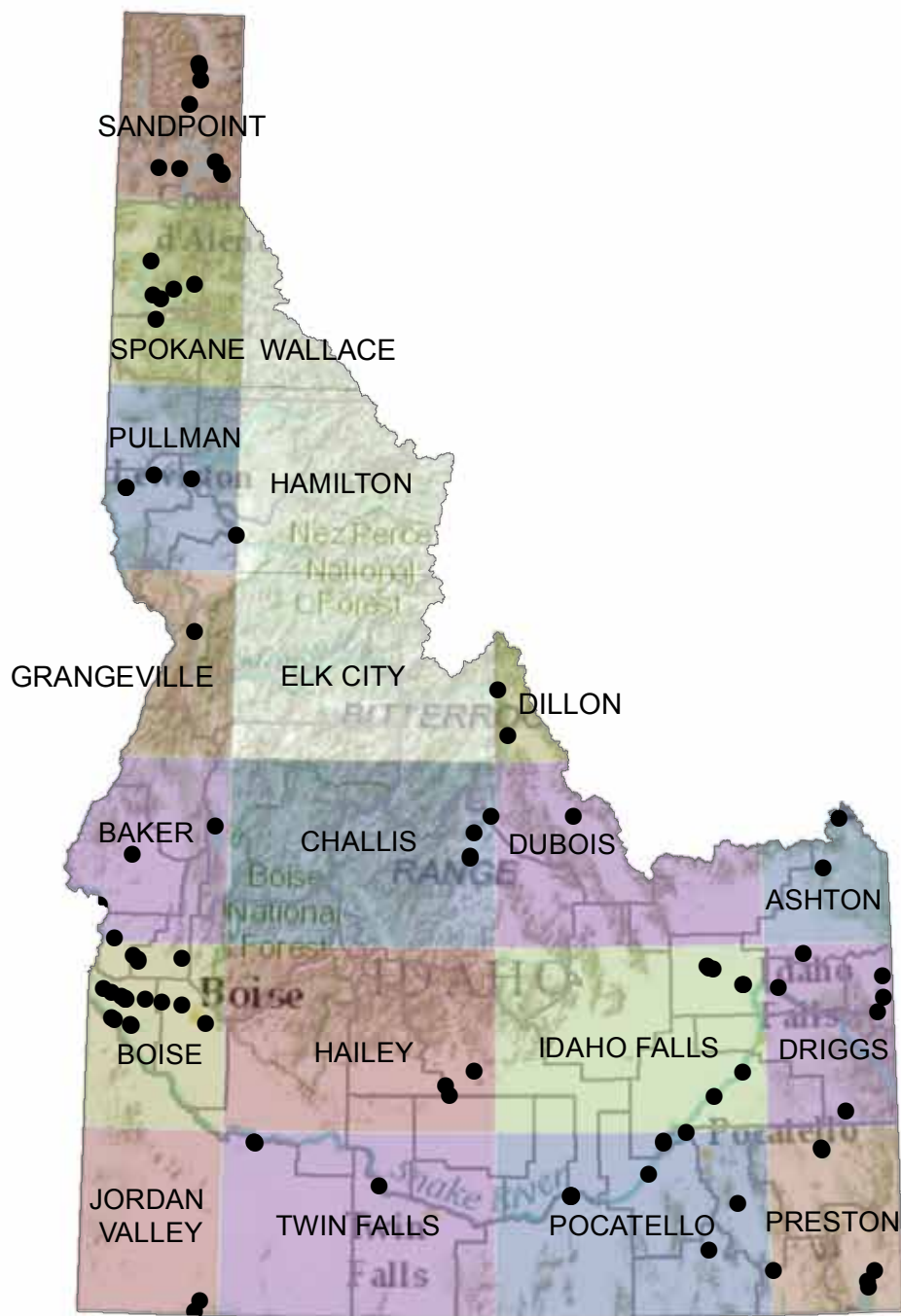
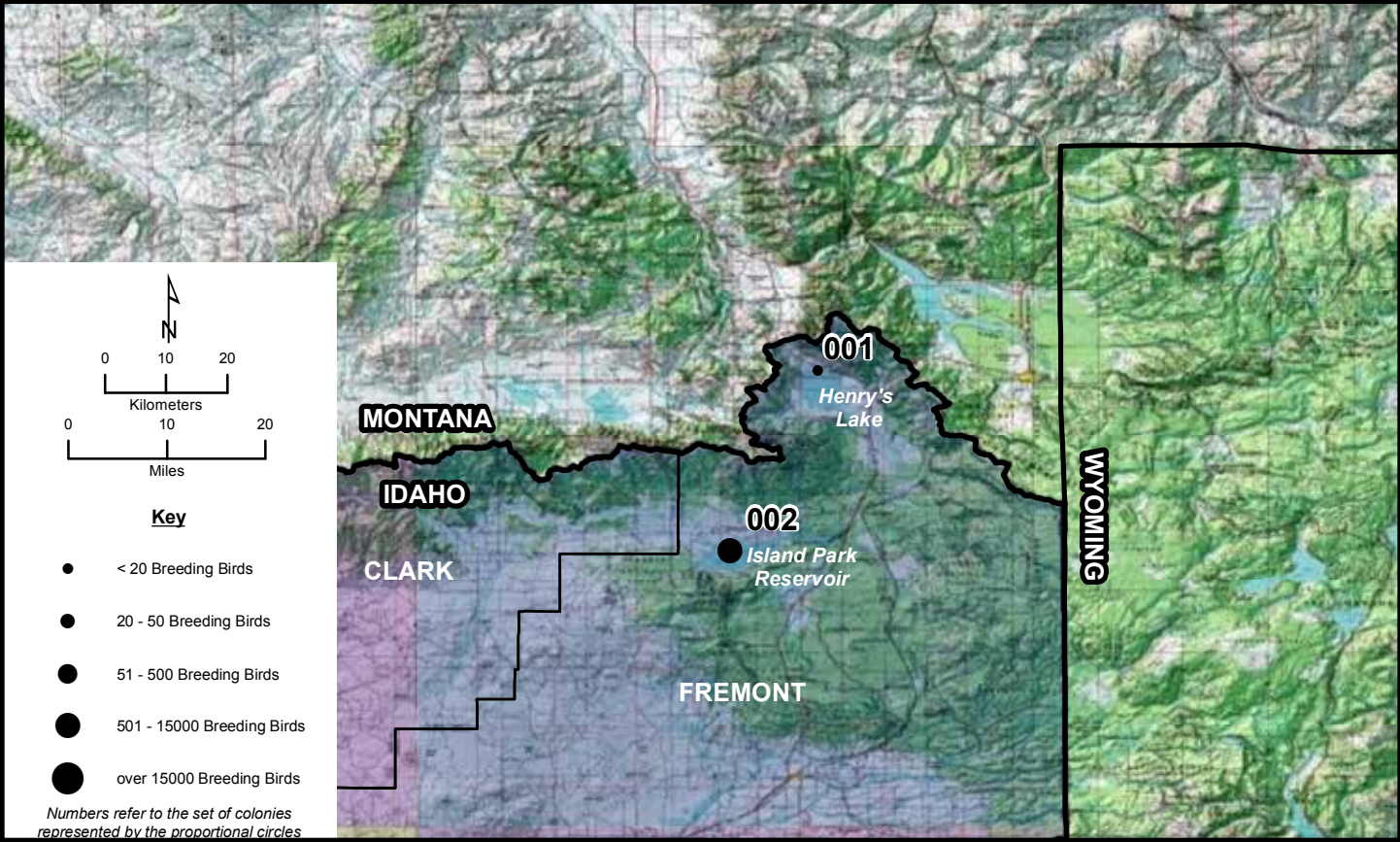
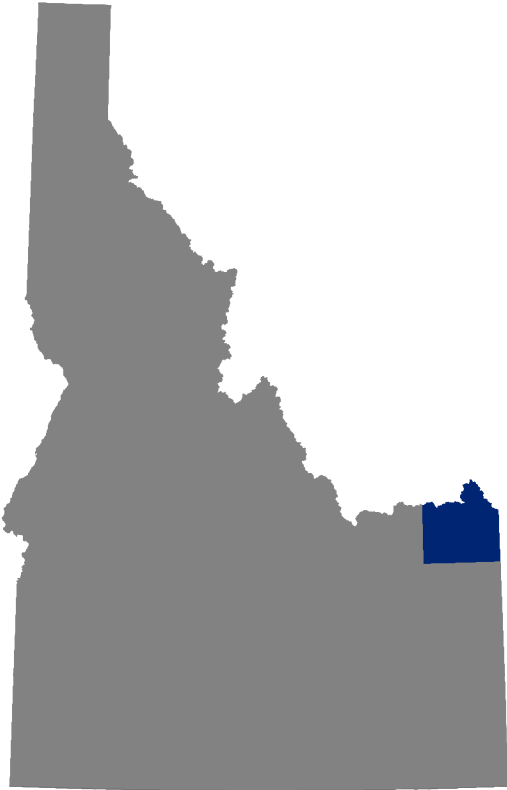


Idaho

Idaho







Ashton 001, 002

Area Map: 44110a1 (Ashton)
 Site Number: 001
 BCR 10

Colony Number: 44110a1-001
 Fremont County, ID

Guenzel
 12N 467348 4946467
 (WGS84)

Species	# of Nests	Est. # of Breeding Birds	Actual Bird Count	W	Cnv	Date	ST	T	Observers
Great Blue Heron	9	18	7	N	2	4/29/2009	O	W	Cavallaro

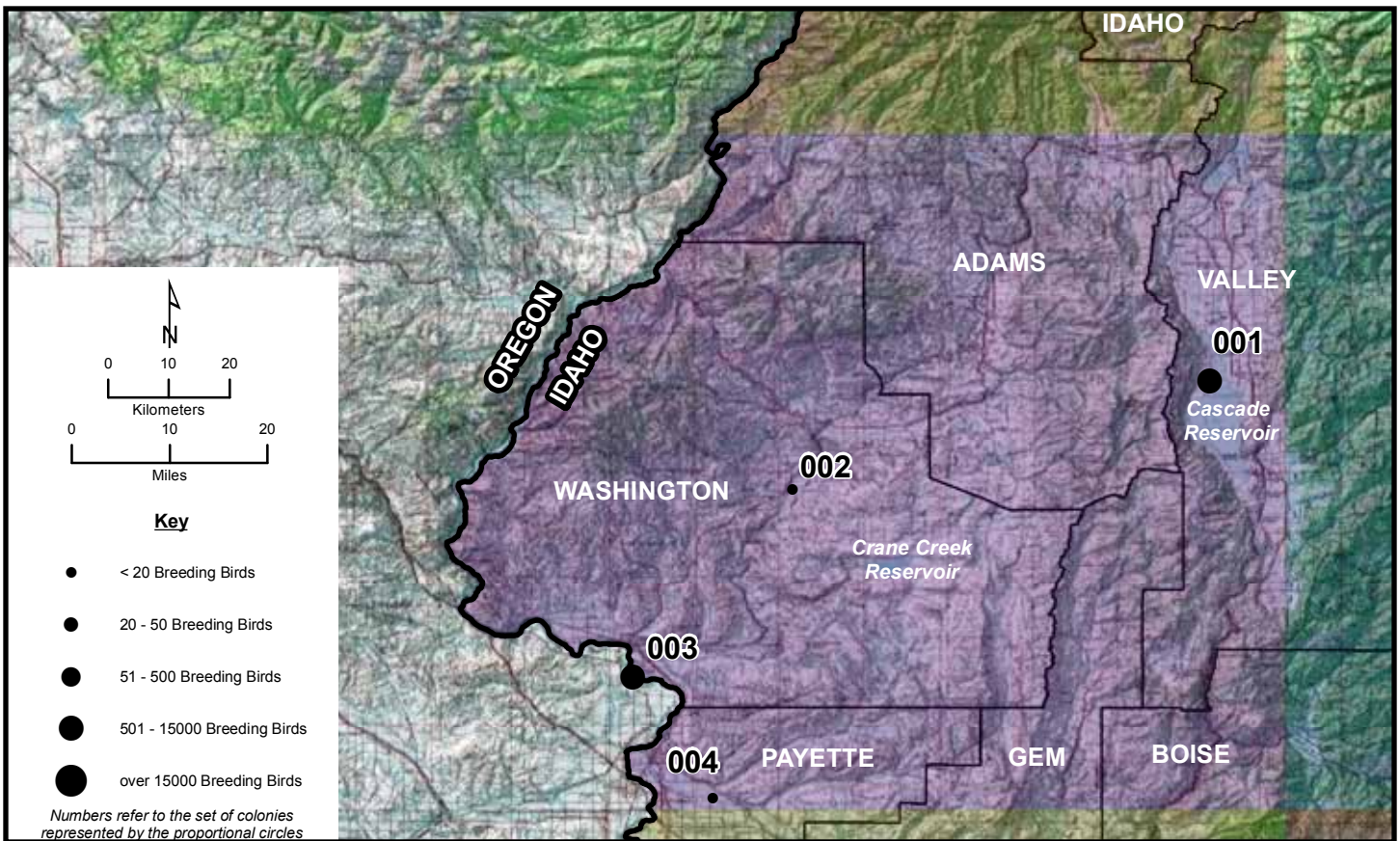
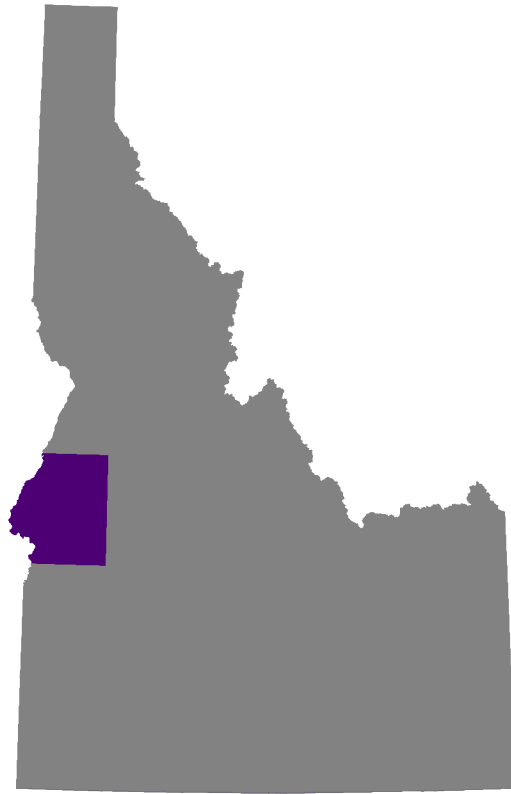
Area Map: 44110a1 (Ashton)
 Site Number: 002
 BCR 10

Colony Number: 44110a1-002
 Fremont County, ID

Island Park Reservoir: South Island
 12N 456986 4917101
 (WGS84)

Species	# of Nests	Est. # of Breeding Birds	Actual Bird Count	W	Cnv	Date	ST	T	Observers
Double-crested Cormorant	136	272		N	2	6/5/2009	O	W	Robison/Nielson
Great Blue Heron	50	100		N	2	6/5/2009	O	W	Robison/Nielson
Black-crowned Night-Heron	45	90		N	2	6/5/2009	O	W	Robison/Nielson
Ring-billed Gull	1802	3604		N	2	6/5/2009	C	Y	Robison/Nielson
California Gull	772	1544		N	2	6/5/2009	C	Y	Robison/Nielson
Caspian Tern	18	36		N	2	6/5/2009	C	Y	Robison/Nielson
Double-crested Cormorant	114	128		N	2	6/27/2008	O	Y	Alexander/Weinandt
Double-crested Cormorant	174	348		N	2	7/13/2006	O	W	Moulton
Great Blue Heron	17	34		N	2	7/13/2006	O	W	Moulton
Black-crowned Night-Heron	11	22		N	2	7/13/2006	O	W	Moulton
Black-crowned Night-Heron	5	10	4	N	2	7/17/1993	O	Y	Trost
Ring-billed Gull	196	392		N	2	7/13/2006	O	Y	Moulton
California Gull	66	132		N	2	7/13/2006	O	Y	Moulton
Caspian Tern	36	72		N	2	6/27/2008	C	W	Alexander/Weinandt
Caspian Tern	20	40		N	2	6/29/2007	C	W	Leist/Nelson
Caspian Tern	15	30		N	2	7/13/2006	O	Y	Moulton





Area Map: 44116a1 (Baker)
 Site Number: 001
 BCR 10

Colony Number: 44116a1-001
 Valley County, ID

Lake Cascade: Poison Creek
 11N 570283 4942831
 (WGS84)

Species	# of Nests	Est. # of Breeding Birds	Actual Bird Count	W	Cnv	Date	ST	T	Observers
Western Grebe		4700	4700	B	L	6/25/2010	B	W	Evans-Mack



Baker 002, 003

Area Map: 44116a1 (Baker)
 Site Number: 002
 BCR 10

Colony Number: 44116a1-002
 Washington County, ID

Weiser River: Midvale
 11N 521433 4924754
 (WGS84)

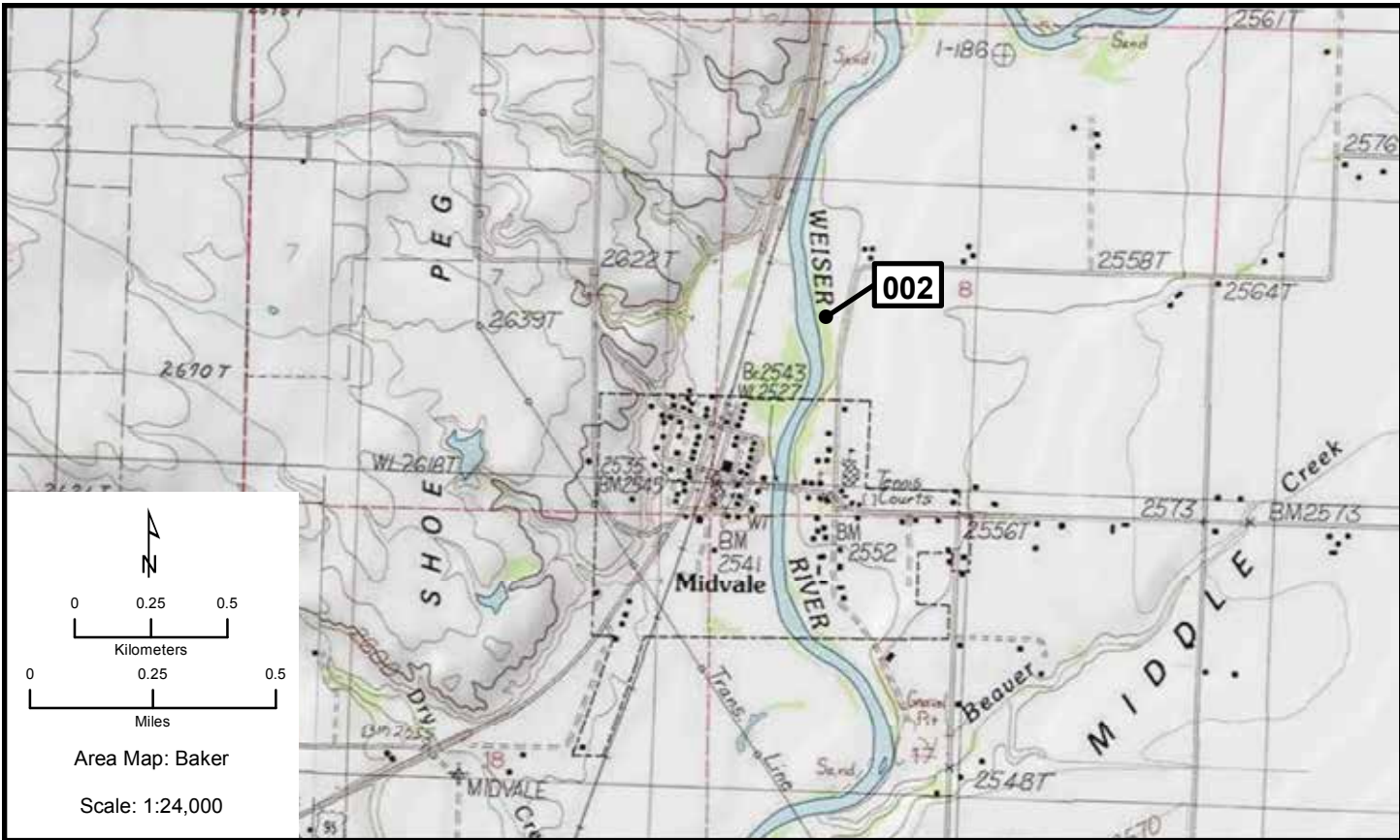
Species	# of Nests	Est. # of Breeding Birds	Actual Bird Count	W	Cnv	Date	ST	T	Observers
Great Blue Heron	9	18		N	2	4/8/2009	O	W	Evans-Mack

Area Map: 44116a1 (Baker)
 Site Number: 003
 BCR 9

Colony Number: 44116a1-003
 Washington County, ID

Snake River: Smith Island
 11N 502637 4893743
 (WGS84)

Species	# of Nests	Est. # of Breeding Birds	Actual Bird Count	W	Cnv	Date	ST	T	Observers
Ring-billed Gull	308	616		N	2	6/5/2009	C	W	Moulton/Kemner
California Gull	462	924		N	2	6/5/2009	C	W	Moulton/Kemner
Ring-billed Gull	324	648		N	2	6/22/2006	O	W	Moulton
California Gull	986	1972		N	2	6/22/2006	O	W	Moulton
California Gull	7344	14688		N	2	6/30/1993	A	S	Trost



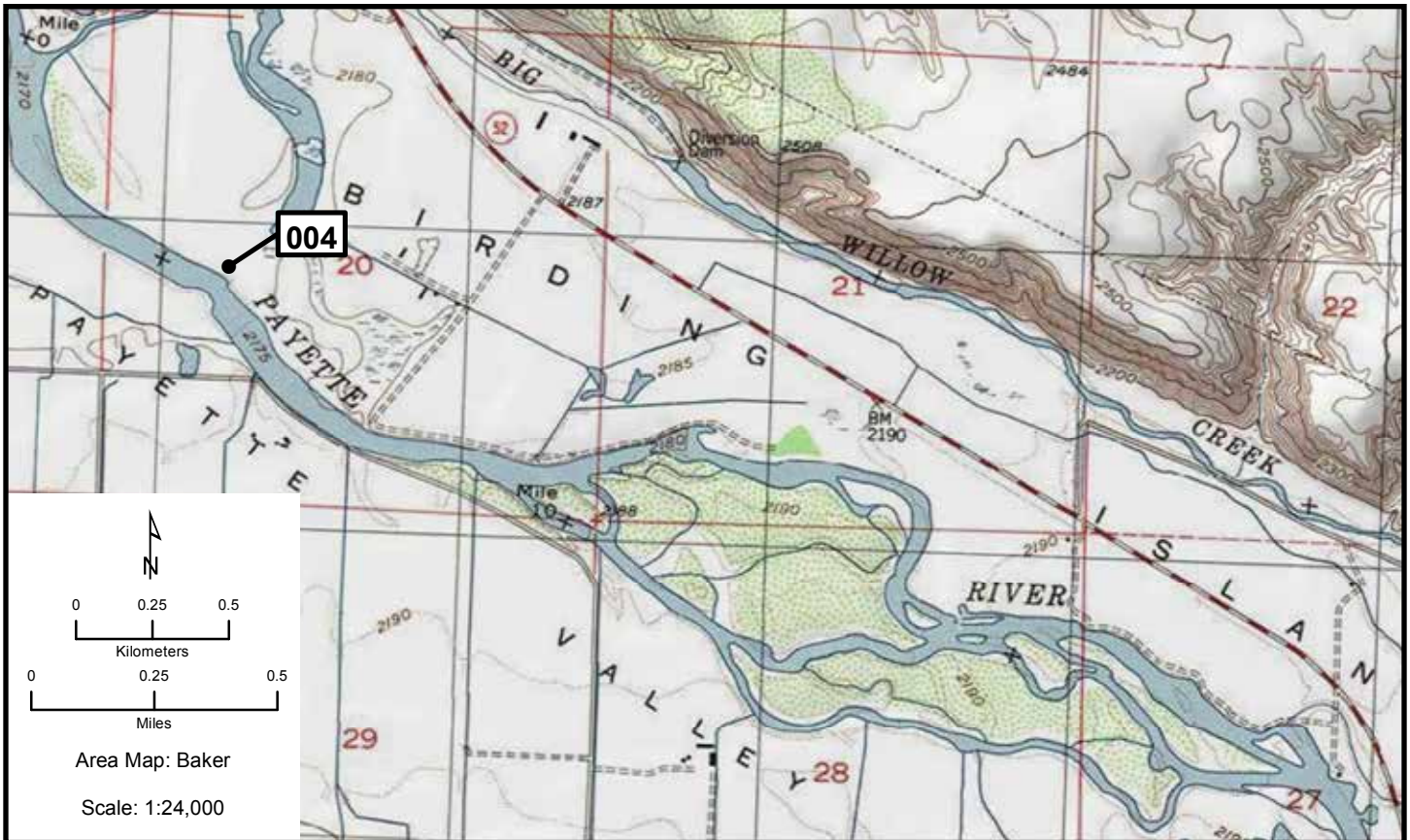
Baker 004

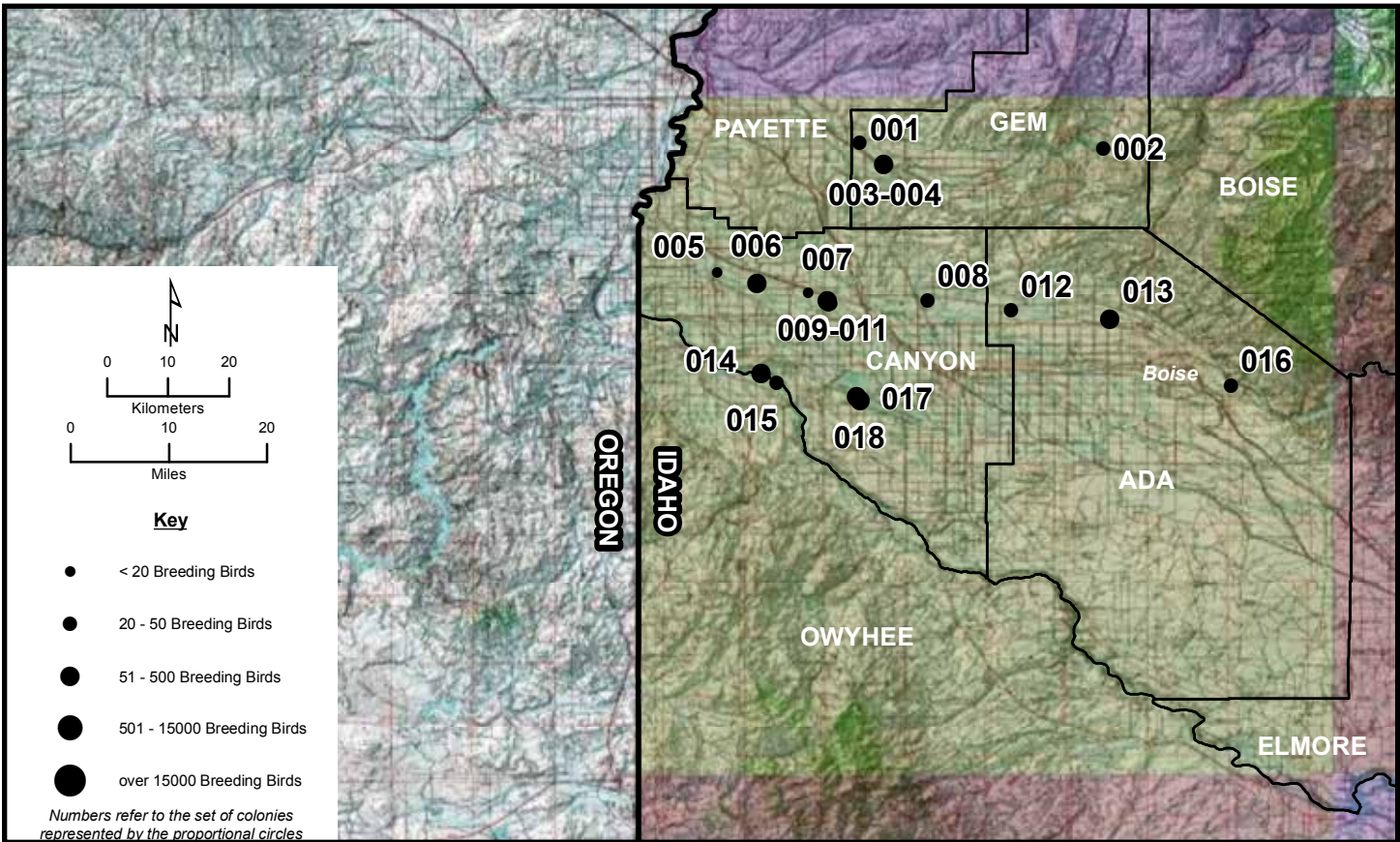
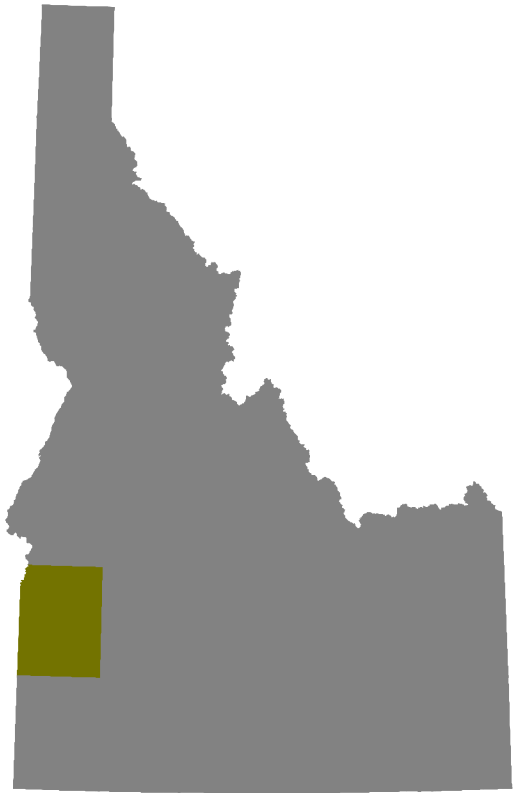
Area Map: 44116a1 (Baker)
 Site Number: 004
 BCR 9

Colony Number: 44116a1-004
 Payette County, ID

Payette River: Big Willow Creek
 11N 512219 4873851
 (WGS84)

Species	# of Nests	Est. # of Breeding Birds	Actual Bird Count	W	Cnv	Date	ST	T	Observers
Great Blue Heron	4	8		N	2	4/7/2009	O	Y	Schoeberl/Potter
Great Blue Heron	19	38		N	2	4/29/2007	O	Y	Manwaring/Manwaring





Boise 001, 002

Area Map: 43116a1 (Boise)
 Site Number: 001
 BCR 9

Colony Number: 43116a1-001
 Gem County, ID

Payette River: Payette Island
 11N 524169 4864394
 (WGS84)

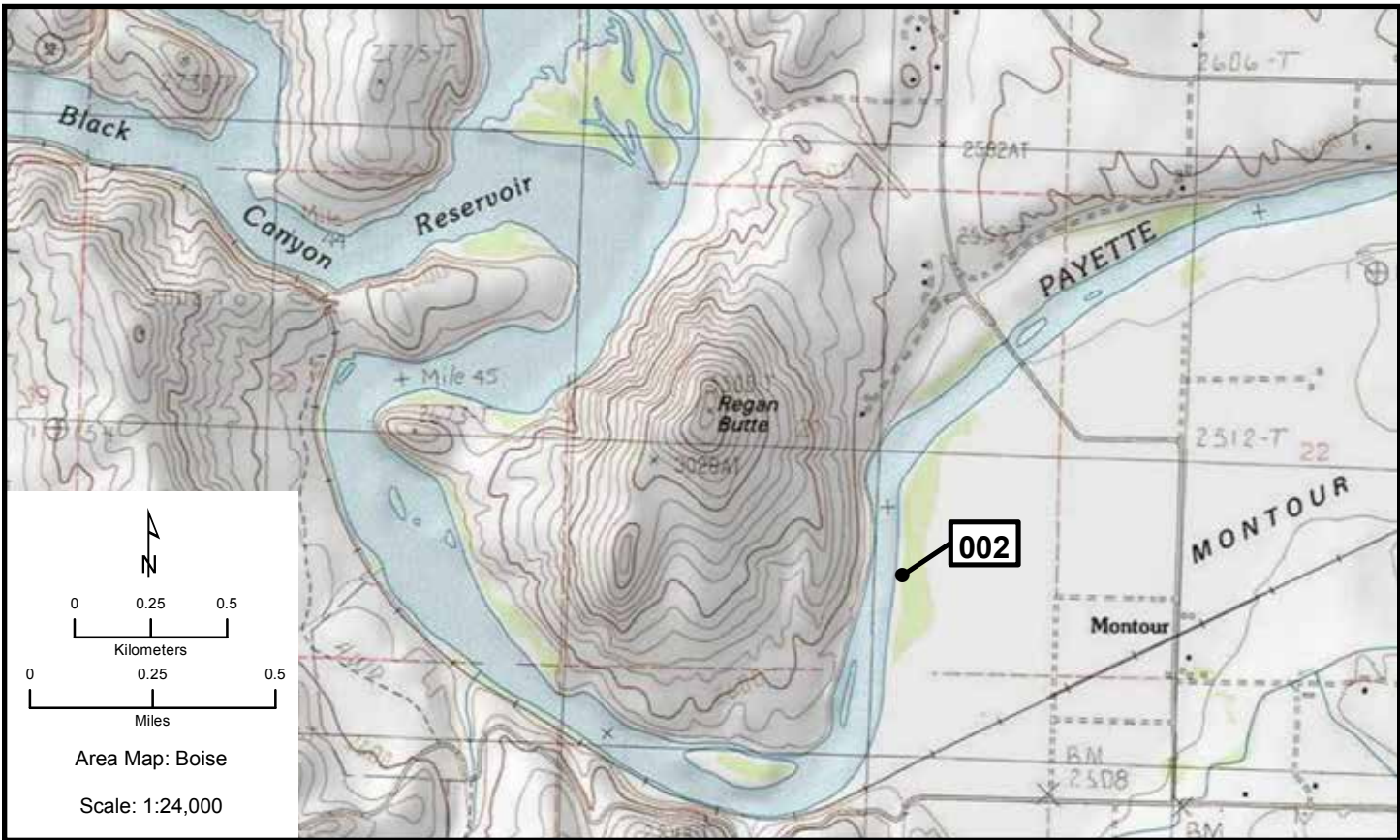
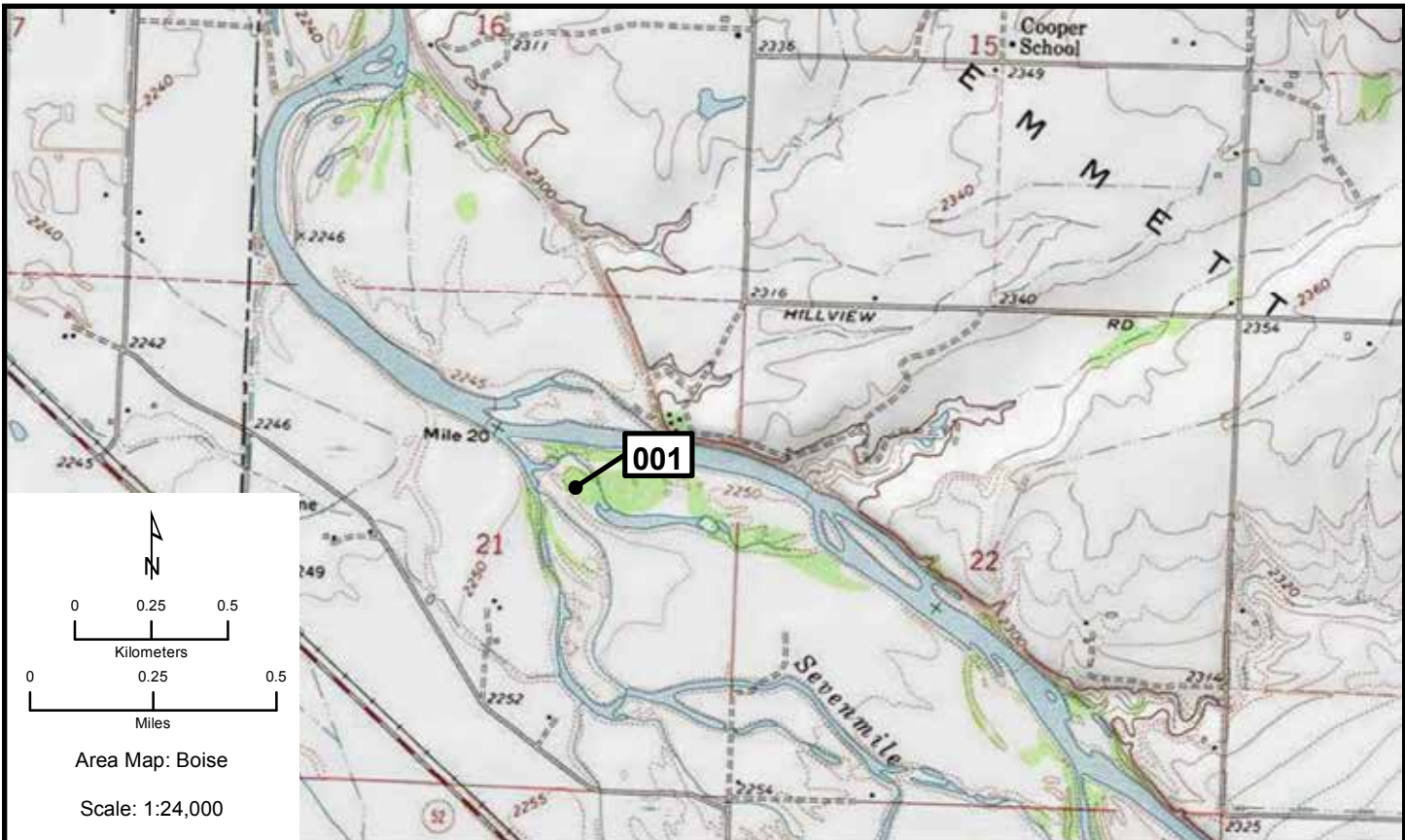
Species	# of Nests	Est. # of Breeding Birds	Actual Bird Count	W	Cnv	Date	ST	T	Observers
Great Blue Heron	7	14		N	2	4/7/2009	O	W	Schoeberl/Potter
Great Egret	1	2		N	2	4/7/2009	O	W	Schoeberl/Potter
Black-crowned Night-Heron	15	30		N	2	4/7/2009	O	W	Schoeberl/Potter
Great Blue Heron	8	16		N	2	4/27/2007	O	W	Manwaring/Manwaring
Great Egret	6	12		N	2	4/27/2007	O	W	Manwaring/Manwaring
Snowy Egret	1	2		N	2	4/27/2007	O	W	Manwaring/Manwaring
Black-crowned Night-Heron	24	48		N	2	4/27/2007	O	W	Manwaring/Manwaring

Area Map: 43116a1 (Boise)
 Site Number: 002
 BCR 10

Colony Number: 43116a1-002
 Gem County, ID

Payette River: Montour
 11N 553016 4863790
 (WGS84)

Species	# of Nests	Est. # of Breeding Birds	Actual Bird Count	W	Cnv	Date	ST	T	Observers
Great Blue Heron	10	20		N	2	4/7/2009	O	Y	Schoeberl/Potter



Boise 003-005

Area Map: 43116a1 (Boise)
Site Number: 003
BCR 9

Colony Number: 43116a1-003
Gem County, ID

Payette River: New Letha
11N 526940 4861747
(WGS84)

Species	# of Nests	Est. # of Breeding Birds	Actual Bird Count	W	Cnv	Date	ST	T	Observers
Great Blue Heron	2	4		N	2	4/7/2009	O	Y	Schoeberl/Potter
Great Blue Heron	4	8		N	2	4/29/2007	B	Y	Manwaring/Manwaring

Area Map: 43116a1 (Boise)
Site Number: 004
BCR 9

Colony Number: 43116a1-004
Gem County, ID

Payette River: Letha
11N 527000 4861011
(WGS84)

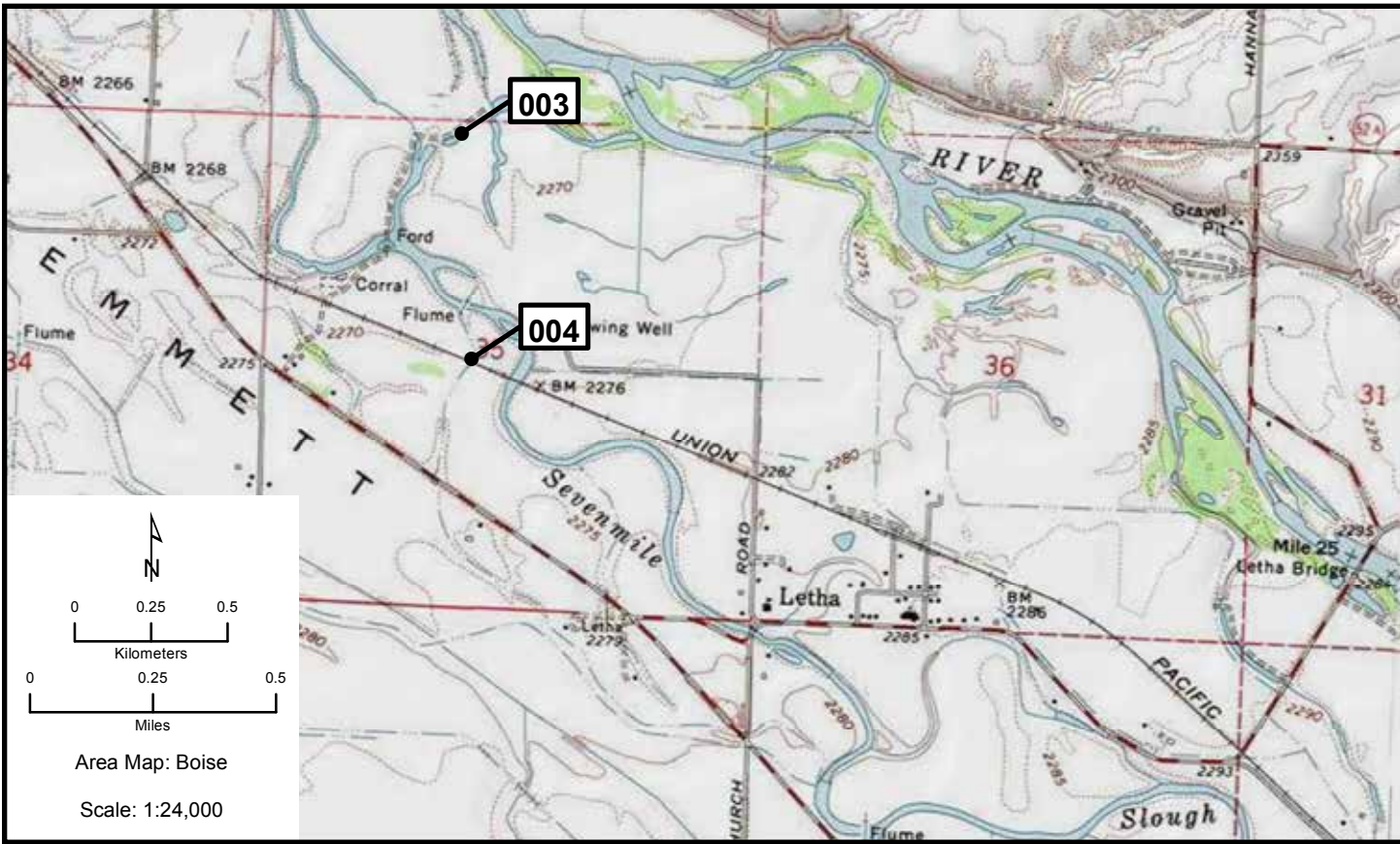
Species	# of Nests	Est. # of Breeding Birds	Actual Bird Count	W	Cnv	Date	ST	T	Observers
Double-crested Cormorant	16	50	50	B	L	4/7/2009	O	Y	Schoeberl/Potter
Great Blue Heron	5	10	7	N	2	4/7/2009	O	W	Schoeberl/Potter
Double-crested Cormorant	24	48		N	2	4/23/2007	O	W	Manwaring/Smith
Great Blue Heron	3	6		N	2	4/23/2007	O	W	Manwaring/Smith

Area Map: 43116a1 (Boise)
Site Number: 005
BCR 9

Colony Number: 43116a1-005
Canyon County, ID

Boise River: Parma
11N 507283 4843257
(WGS84)

Species	# of Nests	Est. # of Breeding Birds	Actual Bird Count	W	Cnv	Date	ST	T	Observers
Great Blue Heron	4	8		N	2	4/7/2009	O	W	McCarthy/Malhas
Great Blue Heron	12	24		N	2	3/25/2008	O	Y	Moulton



Boise 006-010

Area Map: 43116a1 (Boise)
 Site Number: 006
 BCR 9

Colony Number: 43116a1-006
 Canyon County, ID

Boise River: Lemp Lane
 11N 511981 4841522
 (WGS84)

Species	# of Nests	Est. # of Breeding Birds	Actual Bird Count	W	Cnv	Date	ST	T	Observers
Double-crested Cormorant	20	40		N	2	4/7/2009	O	W	McCarthy/Malhas
Great Blue Heron	27	54		N	2	4/7/2009	O	W	McCarthy/Malhas
Double-crested Cormorant	2	4		N	2	3/25/2008	O	Y	Moulton
Great Blue Heron	30	60		N	2	3/25/2008	O	Y	Moulton
Great Egret	2	4		N	2	3/25/2008	O	W	Moulton

Area Map: 43116a1 (Boise)
 Site Number: 007
 BCR 9

Colony Number: 43116a1-007
 Canyon County, ID

Boise River: Hop Road
 11N 518147 4840013
 (WGS84)

Species	# of Nests	Est. # of Breeding Birds	Actual Bird Count	W	Cnv	Date	ST	T	Observers
Great Blue Heron	9	18	18	N	2	4/7/2009	O	W	McCarthy/Malhas
Great Blue Heron	15	30		N	2	3/25/2008	O	W	Moulton

Area Map: 43116a1 (Boise)
 Site Number: 008
 BCR 9

Colony Number: 43116a1-008
 Canyon County, ID

Duff Lane
 11N 532322 4838689
 (WGS84)

Species	# of Nests	Est. # of Breeding Birds	Actual Bird Count	W	Cnv	Date	ST	T	Observers
Great Blue Heron	19	38		N	2	5/10/2009	O	W	McCarthy

Area Map: 43116a1 (Boise)
 Site Number: 009
 BCR 9

Colony Number: 43116a1-009
 Canyon County, ID

Boise River: Wagner 2
 11N 520384 4838504
 (WGS84)

Species	# of Nests	Est. # of Breeding Birds	Actual Bird Count	W	Cnv	Date	ST	T	Observers
Double-crested Cormorant	50	100		N	2	4/7/2009	O	W	McCarthy/Malhas
Double-crested Cormorant	54	108		N	2	3/25/2008	O	W	Moulton
Great Blue Heron	1	2		N	2	3/25/2008	O	W	McCarthy/Malhas

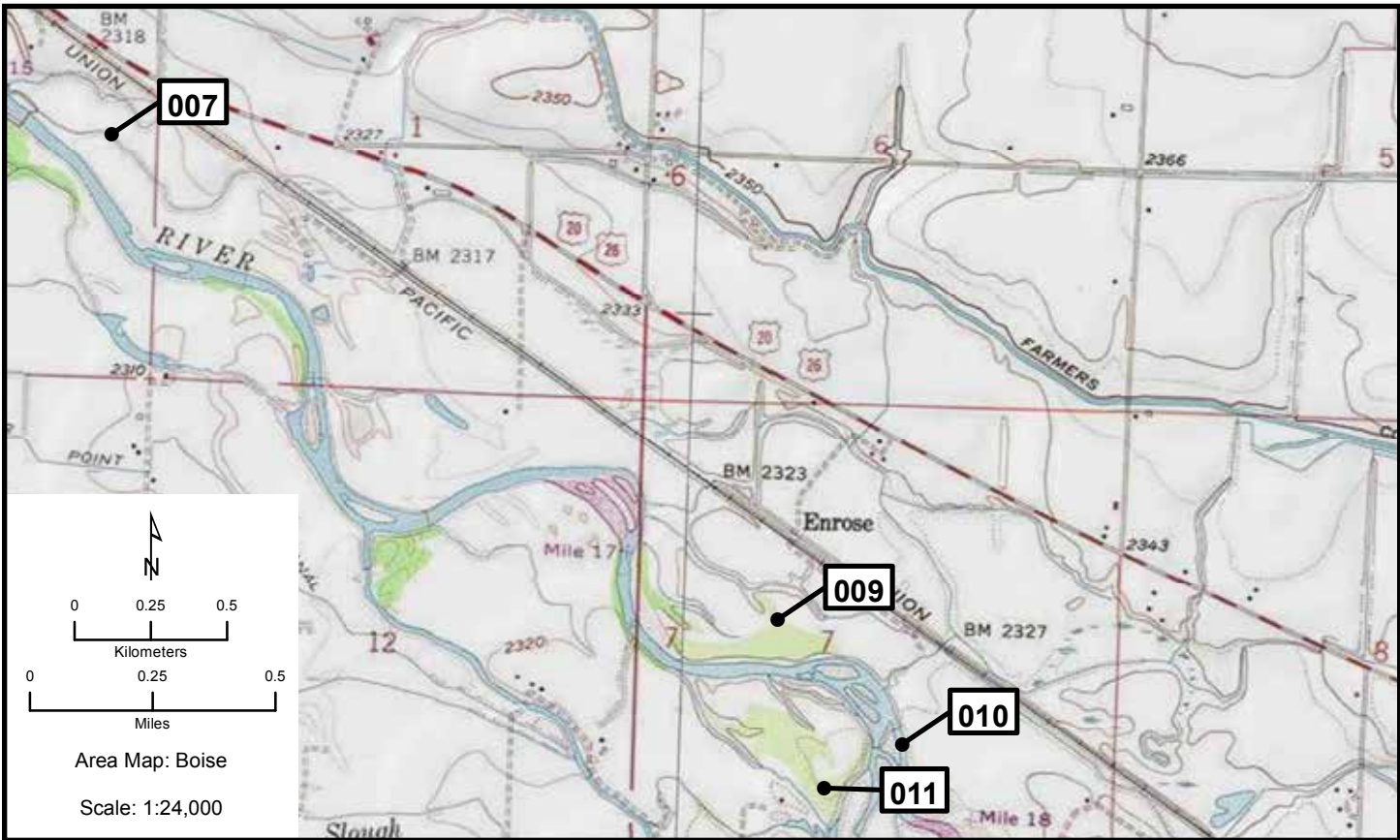
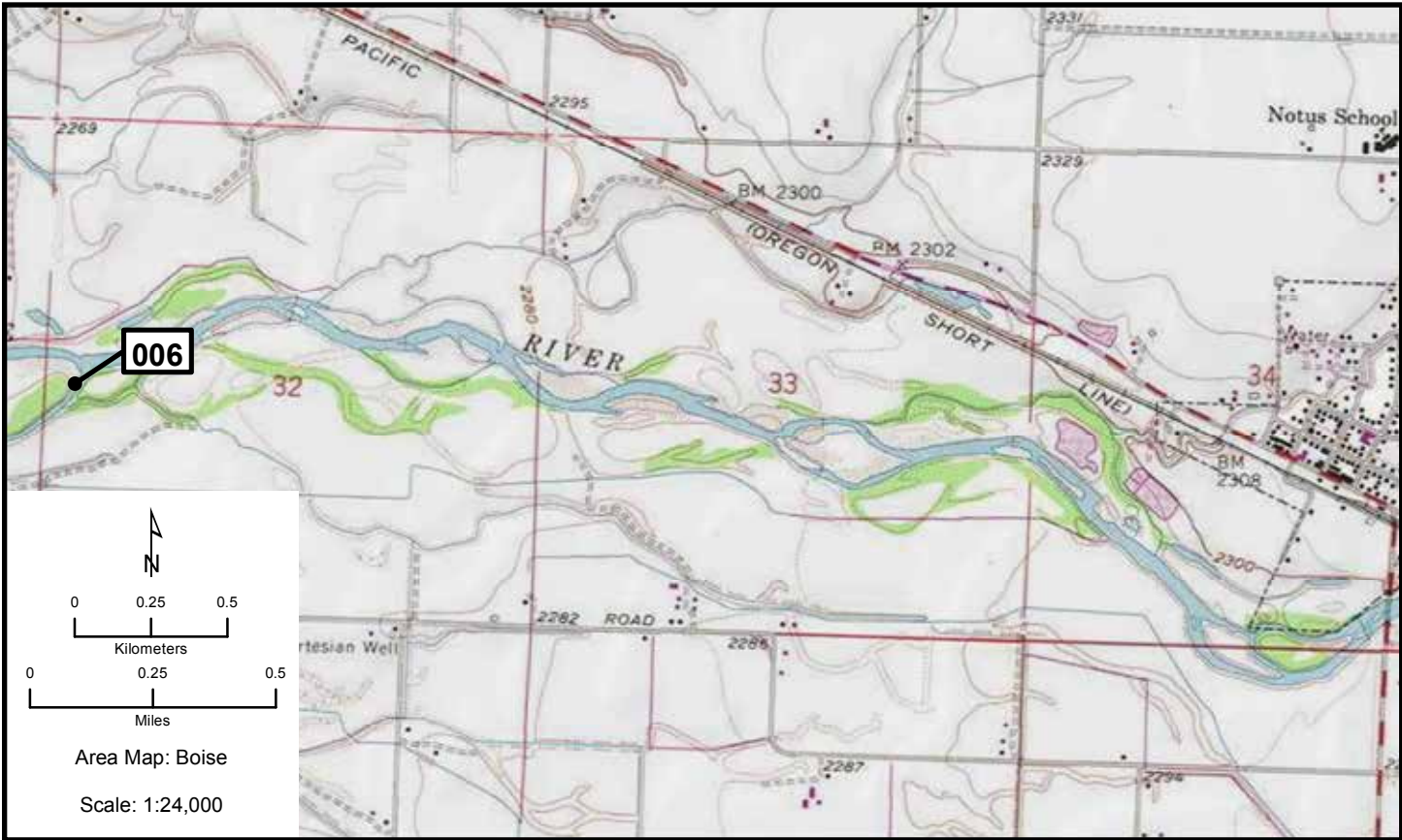
Area Map: 43116a1 (Boise)
 Site Number: 010
 BCR 9

Colony Number: 43116a1-010
 Canyon County, ID

Boise River: Wagner 1
 11N 520806 4838111
 (WGS84)

Species	# of Nests	Est. # of Breeding Birds	Actual Bird Count	W	Cnv	Date	ST	T	Observers
Great Blue Heron	16	32		N	2	4/7/2009	O	W	McCarthy/Malhas
Great Blue Heron	10	20		N	2	3/25/2008	O	Y	Moulton

Boise 008 site map located on page Idaho 21.



Boise 011, 012

Area Map: 43116a1 (Boise)
Site Number: 011
BCR 9

Colony Number: 43116a1-011
Canyon County, ID

Boise River: Notus
11N 520555 4837957
(WGS84)

Species	# of Nests	Est. # of Breeding Birds	Actual Bird Count	W	Cnv	Date	ST	T	Observers
Great Blue Heron	12	24		N	2	4/7/2009	O	W	McCarthy/Malhas

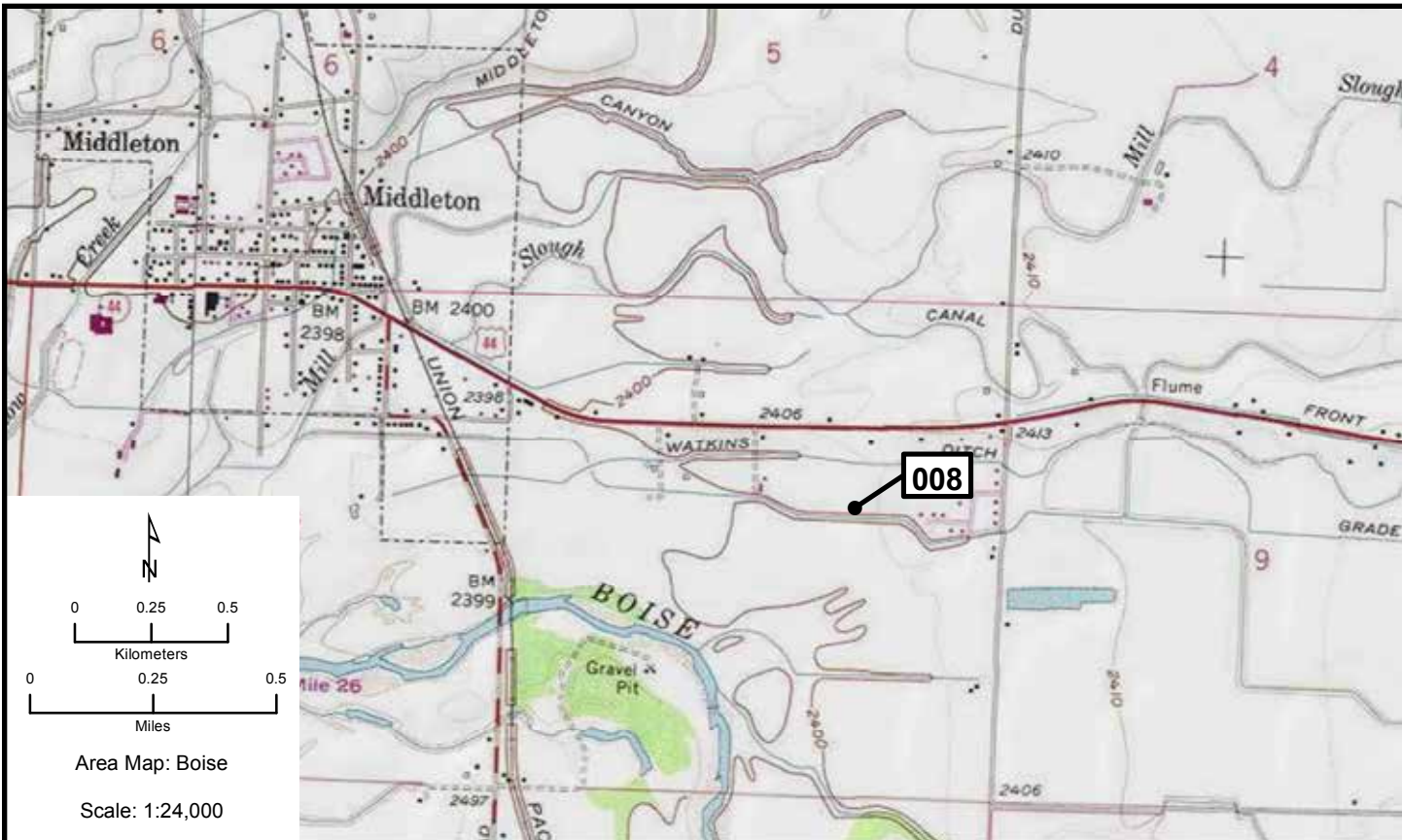
Boise 011 site map located on page Idaho 19.

Area Map: 43116a1 (Boise)
Site Number: 012
BCR 9

Colony Number: 43116a1-012
Ada County, ID

Dudley River Ranch Rookery
11N 542291 4837085
(WGS84)

Species	# of Nests	Est. # of Breeding Birds	Actual Bird Count	W	Cnv	Date	ST	T	Observers
Great Blue Heron	16	32		N	2	4/10/2009	O	W	McCarthy



Boise 013-015

Area Map: 43116a1 (Boise)
Site Number: 013
BCR 9

Colony Number: 43116a1-013
Ada County, ID

Old Castle B
11N 554029 4835786
(WGS84)

Species	# of Nests	Est. # of Breeding Birds	Actual Bird Count	W	Cnv	Date	ST	T	Observers
Double-crested Cormorant	52	104		N	2	4/26/2011	O	W	Ward
Great Blue Heron	36	72		N	2	4/26/2011	O	W	Ward

Area Map: 43116a1 (Boise)
Site Number: 014
BCR 9

Colony Number: 43116a1-014
Owyhee County, ID

Snake River: Feral Island
11N 512521 4826657
(WGS84)

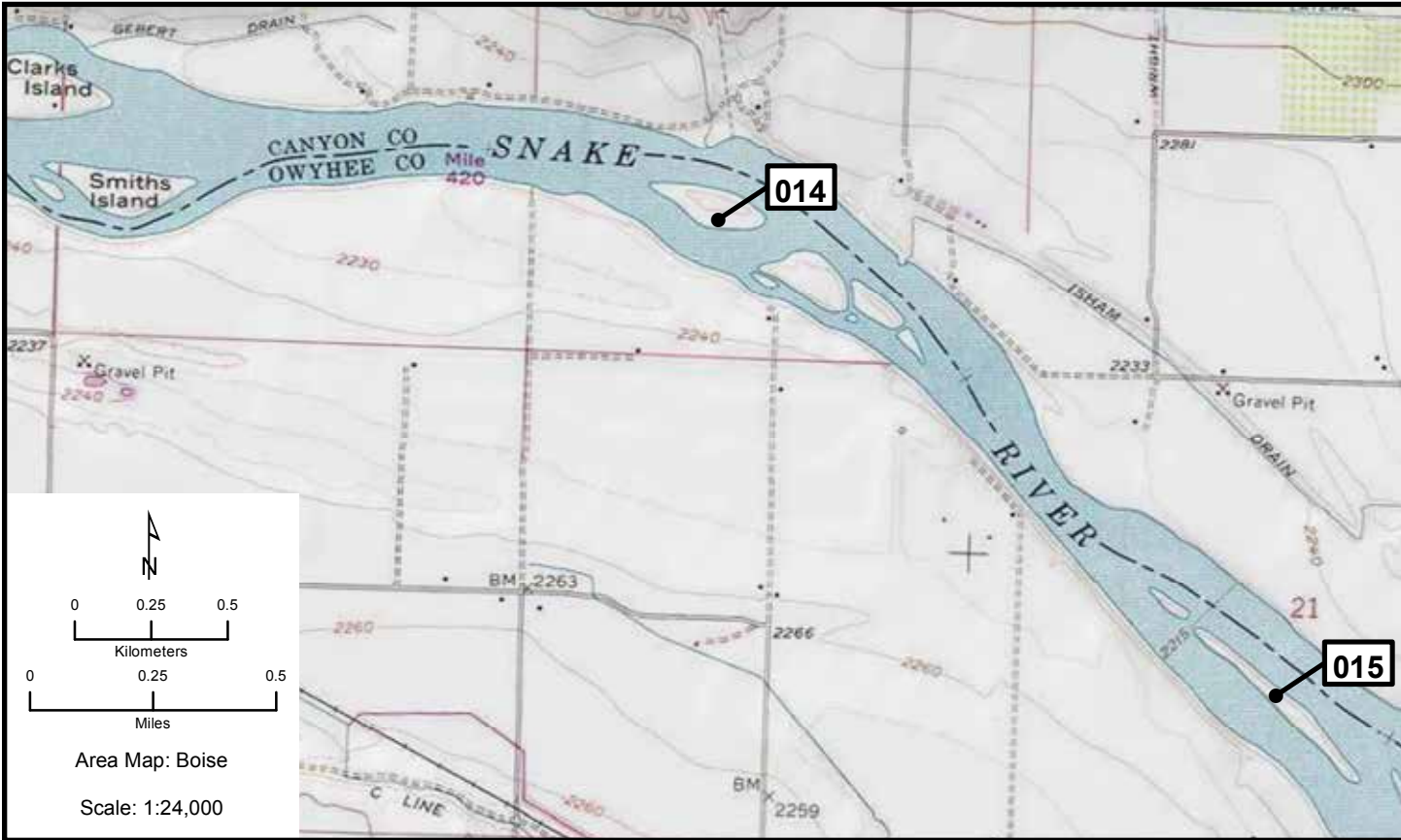
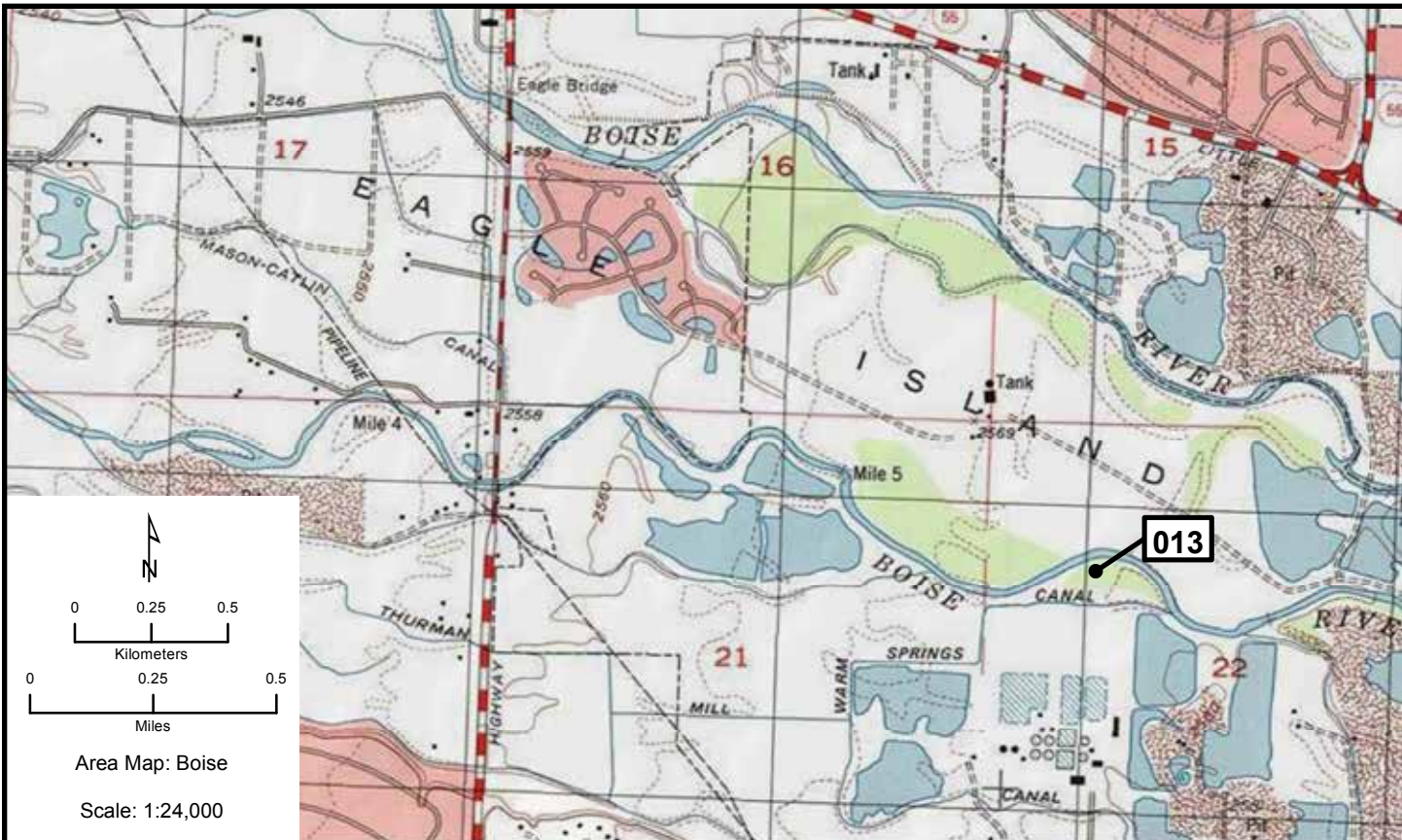
Species	# of Nests	Est. # of Breeding Birds	Actual Bird Count	W	Cnv	Date	ST	T	Observers
GreatBlue Heron	19	38		N	2	4/26/2009	C	W	Moulton/Stiefel
Great Egret	7	14		N	2	4/26/2009	C	W	Moulton/Stiefel
Snowy Egret	1	2		N	2	4/26/2009	C	W	Moulton/Stiefel
Black-crowned Night-Heron	118	236		N	2	4/26/2009	C	W	Moulton/Stiefel

Area Map: 43116a1 (Boise)
Site Number: 015
BCR 9

Colony Number: 43116a1-015
Owyhee County, ID

Snake River: Gosling Island
11N 514397 4825168
(WGS84)

Species	# of Nests	Est. # of Breeding Birds	Actual Bird Count	W	Cnv	Date	ST	T	Observers
Double-crested Cormorant	25	50		N	2	4/8/2009	O	W	Moulton/Runco
Black-crowned Night-Heron		200	200	B	L	5/26/1993	O	W	Stanley



Boise 016-018

Area Map: 43116a1 (Boise)
 Site Number: 016
 BCR 9

Colony Number: 43116a1-016
 Ada County, ID

Boise River: Wood Duck Island
 11N 568536 4825016
 (WGS84)

Species	# of Nests	Est. # of Breeding Birds	Actual Bird Count	W	Cnv	Date	ST	T	Observers
Great Blue Heron	18	36		N	2	4/23/2009	O	W	Moulton
Great Blue Heron	17	34		N	2	3/16/2007	O	W	Moulton

Area Map: 43116a1 (Boise)
 Site Number: 017
 BCR 9

Colony Number: 43116a1-017
 Canyon County, ID

Deer Flat NWR: Lake Lowell Marsh
 11N 523928 4822927
 (WGS84)

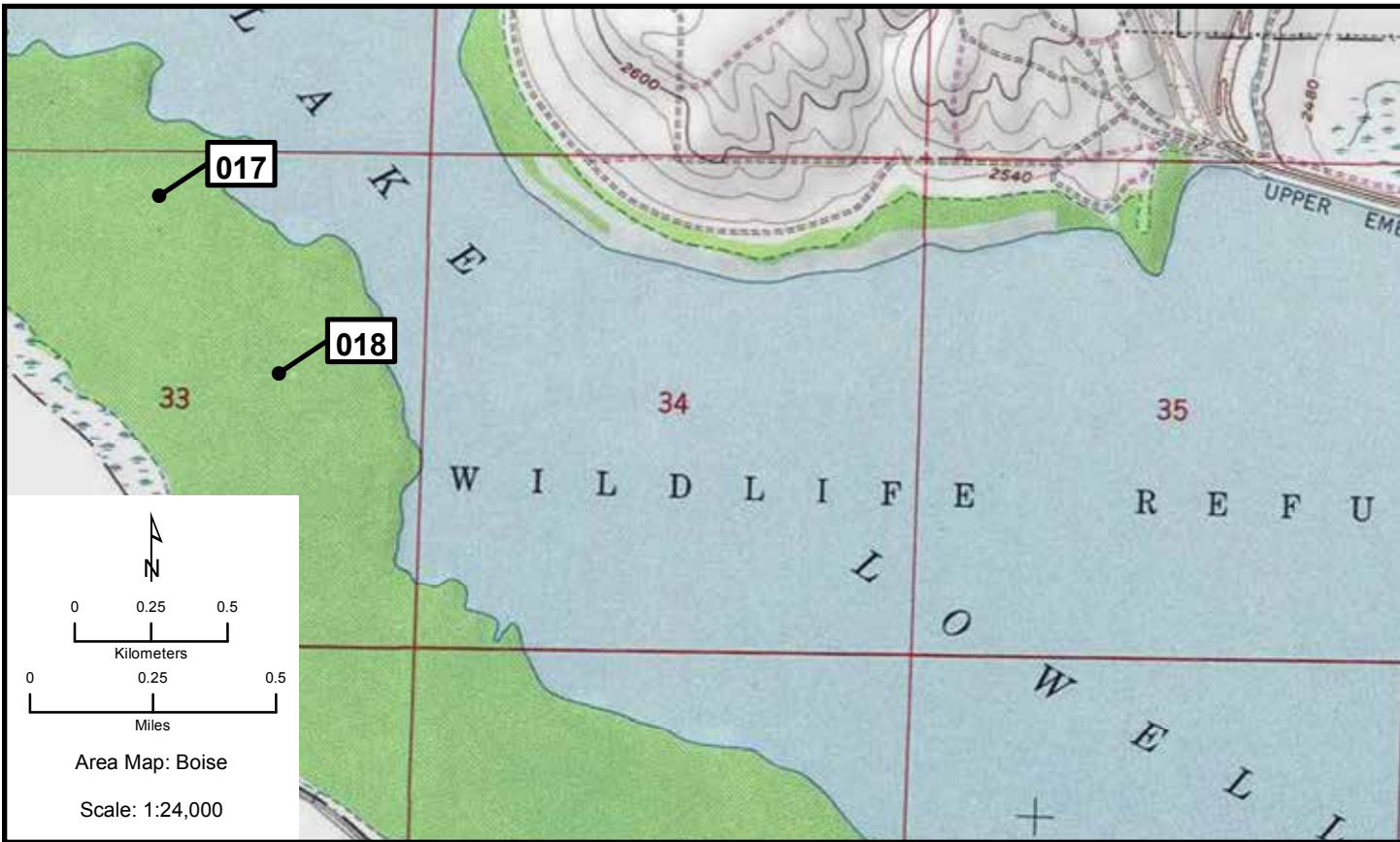
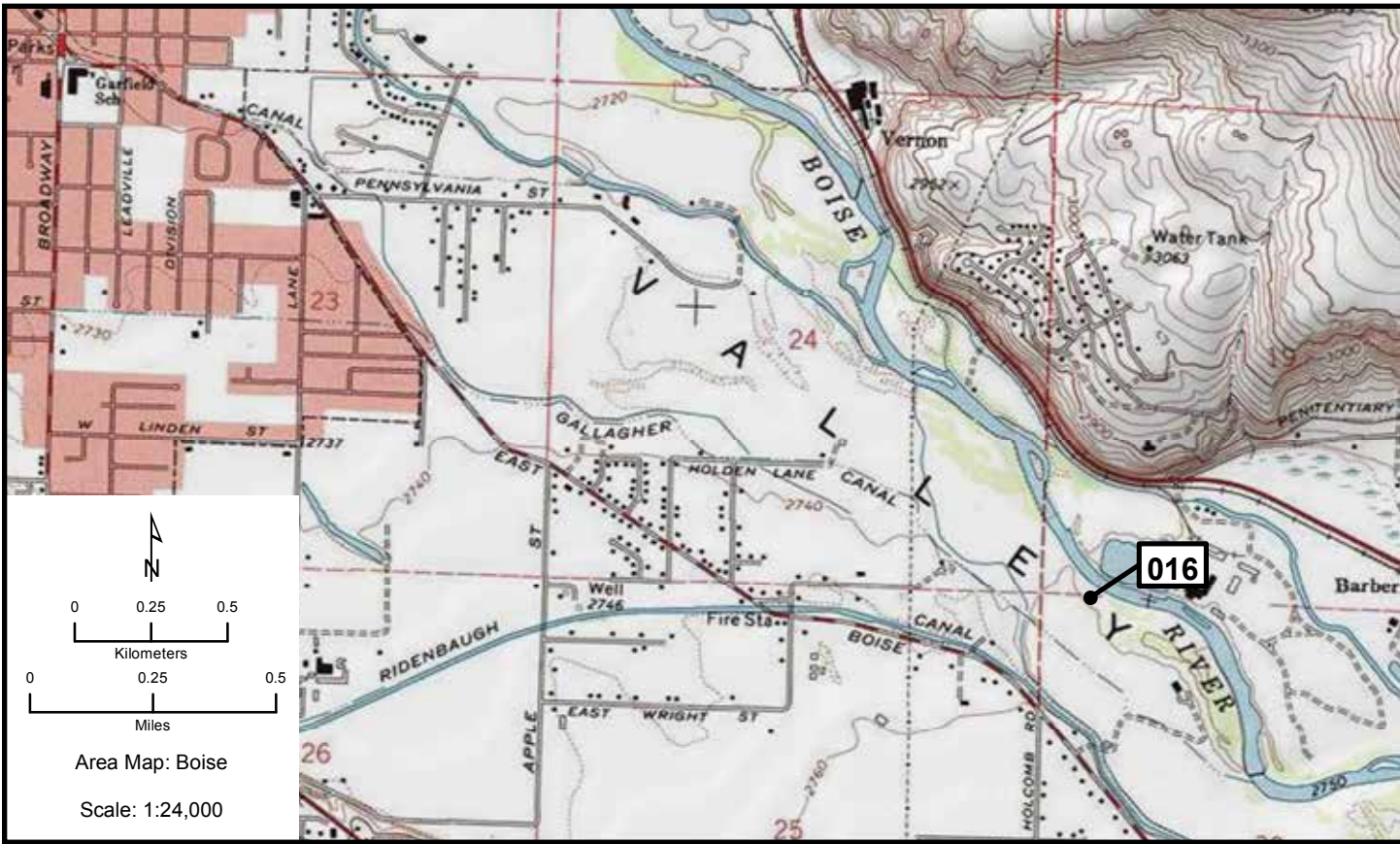
Species	# of Nests	Est. # of Breeding Birds	Actual Bird Count	W	Cnv	Date	ST	T	Observers
Western Grebe		444	444	P		8/10/2010	B	W	

Area Map: 43116a1 (Boise)
 Site Number: 018
 BCR 9

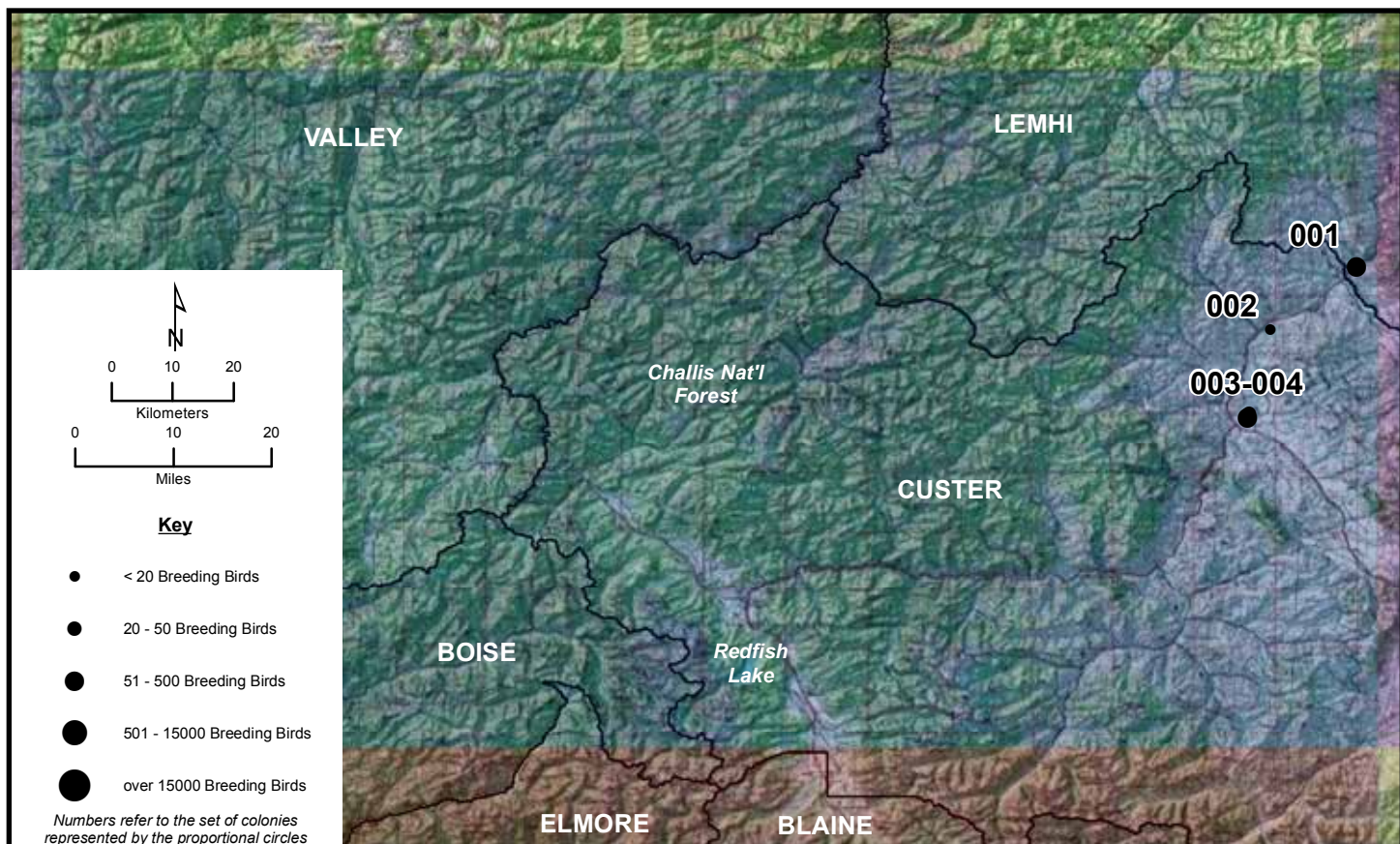
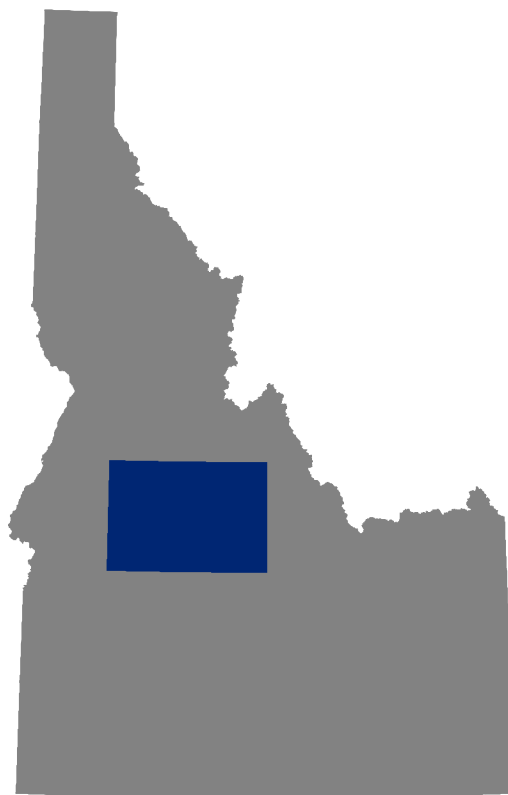
Colony Number: 43116a1-018
 Canyon County, ID

Deer Flat NWR: Lake Lowell North
 11N 524340 4822363
 (WGS84)

Species	# of Nests	Est. # of Breeding Birds	Actual Bird Count	W	Cnv	Date	ST	T	Observers
Great Blue Heron	25	50		N	2	5/15/2009	O	Z	Zerigue
Great Egret	3	6		N	2	5/15/2009	O	Z	Zerigue
Black-crowned Night-Heron	10	50	50	B	L	5/26/1993	O	W	Stanley



Challis

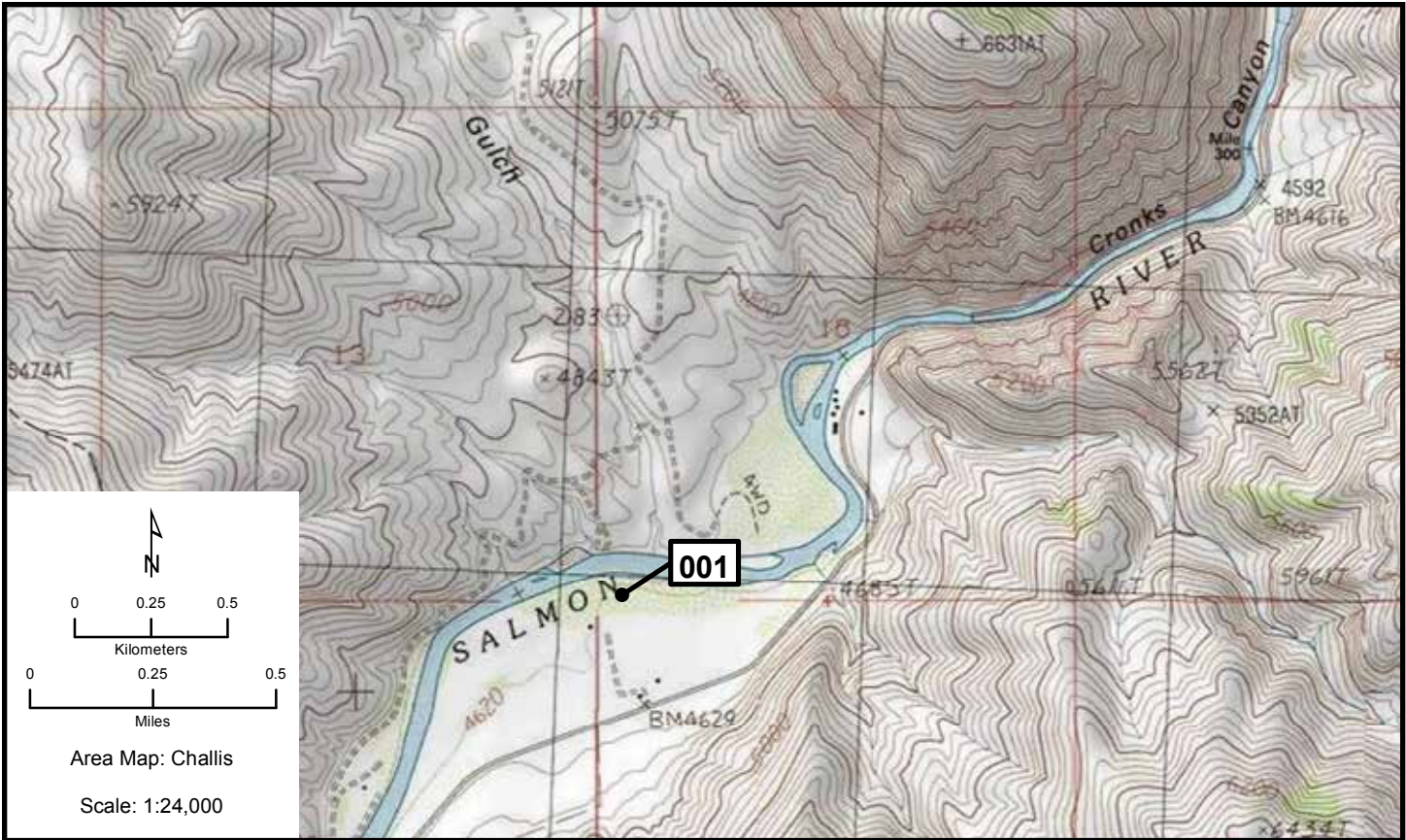


Area Map: 44114a1 (Challis)
 Site Number: 001
 BCR 9

Colony Number: 44114a1-001
 Lehmi County, ID

Salmon River: Ellis #2
 11N 735139 4955142
 (WGS84)

Species	# of Nests	Est. # of Breeding Birds	Actual Bird Count	W	Cnv	Date	ST	T	Observers
Great Blue Heron	76	152	124	N	2	4/23/2009	O	Y	Waterbury et al.



Challis 002-004

Area Map: 44114a1 (Challis)
 Site Number: 002
 BCR 9

Colony Number: 44114a1-002
 Custer County, ID

Salmon River: Morgan Creek
 11N 725412 4944369
 (WGS84)

Species	# of Nests	Est. # of Breeding Birds	Actual Bird Count	W	Cnv	Date	ST	T	Observers
Great Blue Heron	6	12		N	2	4/22/2009	O	W	Major/Painter

Area Map: 44114a1 (Challis)
 Site Number: 003
 BCR 9

Colony Number: 44114a1-003
 Custer County, ID

Salmon River: Hannah Slough
 11N 723443 4930662
 (WGS84)

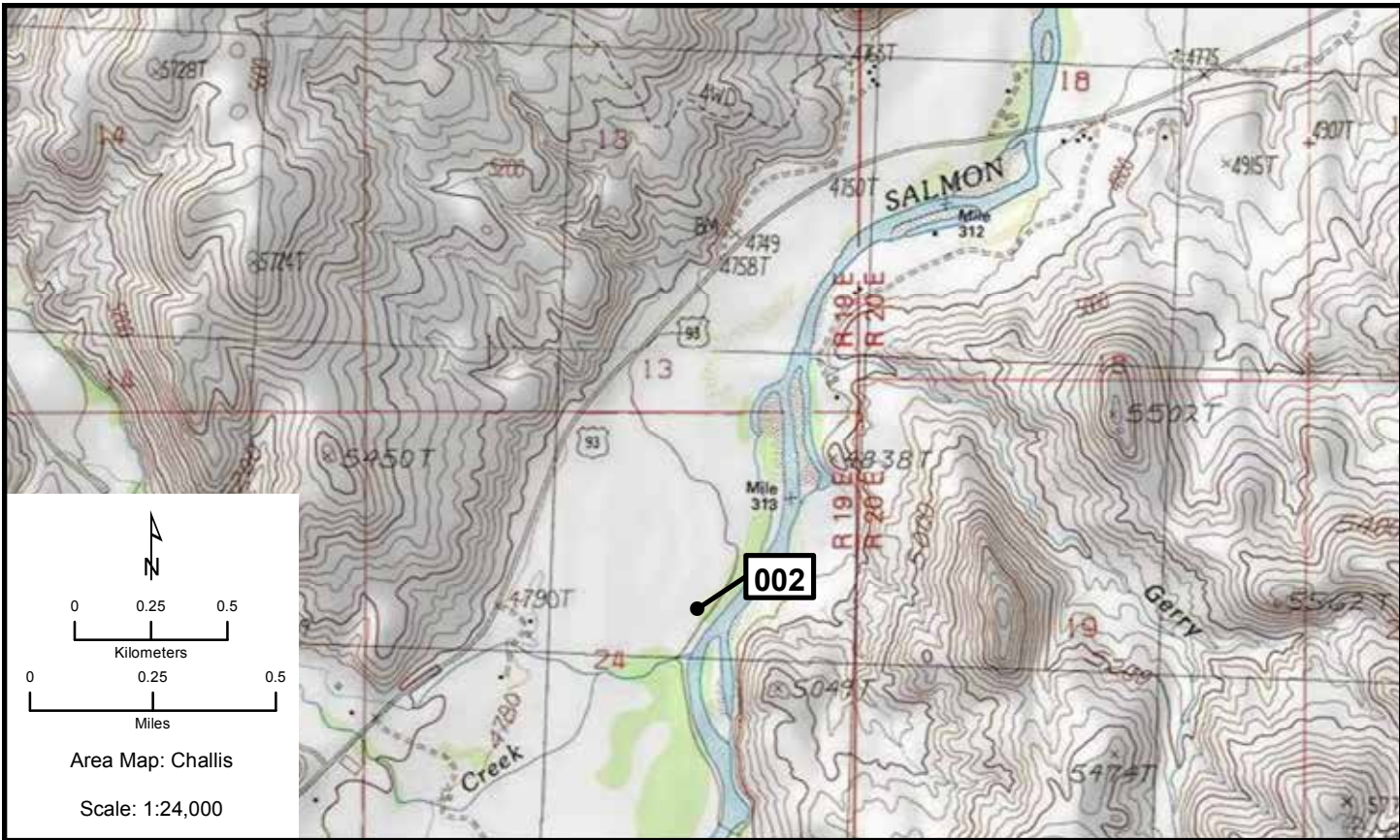
Species	# of Nests	Est. # of Breeding Birds	Actual Bird Count	W	Cnv	Date	ST	T	Observers
Great Blue Heron	14	28	20	N	2	4/22/2009	O	W	Major/Painter

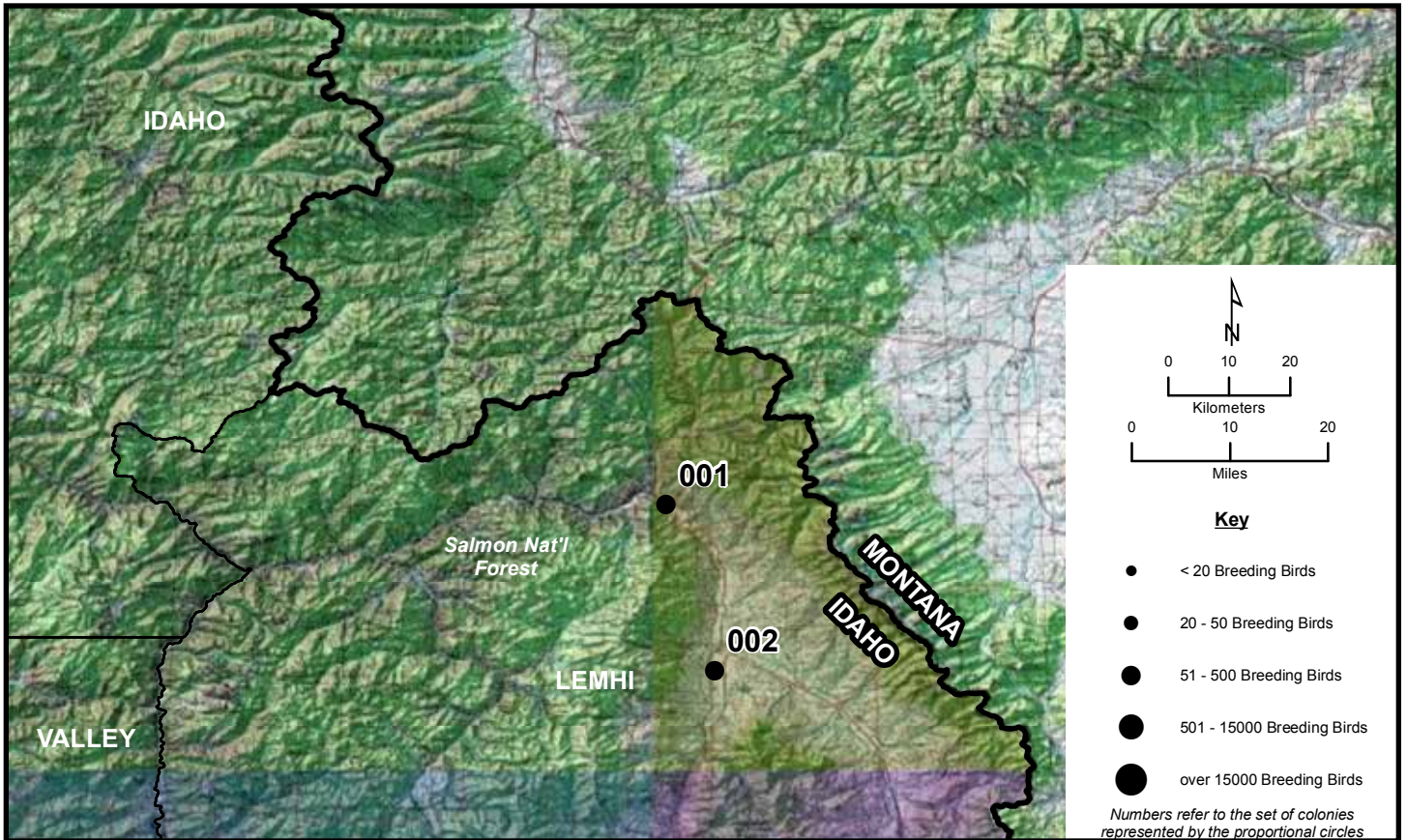
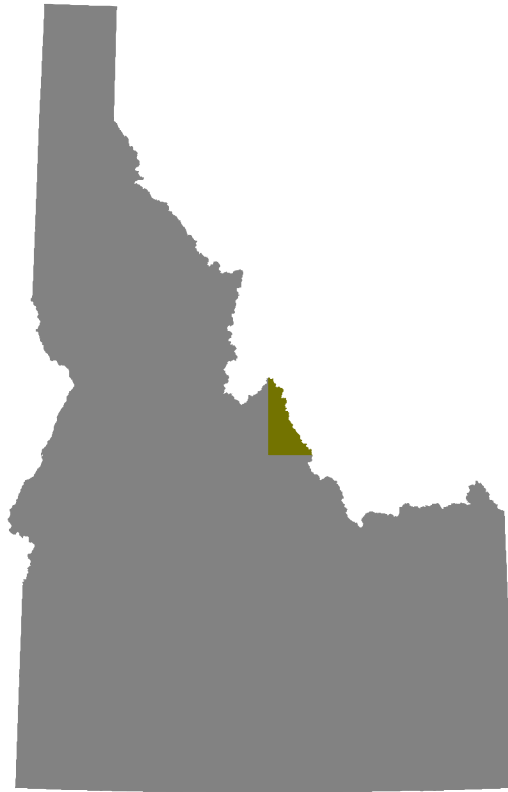
Area Map: 44114a1 (Challis)
 Site Number: 004
 BCR 9

Colony Number: 44114a1-004
 Custer County, ID

Salmon River: Challis
 11N 723247 4929878
 (WGS84)

Species	# of Nests	Est. # of Breeding Birds	Actual Bird Count	W	Cnv	Date	ST	T	Observers
Great Blue Heron	48	96	80	N	2	4/22/2009	O	Y	Major/Painter





Area Map: 45112a1 (Dillon)
 Site Number: 001
 BCR 10

Colony Number: 45112a1-001
 Lehmi County, ID

Salmon River: Burns Gulch
 12N 266752 5030998
 (WGS84)

Species	# of Nests	Est. # of Breeding Birds	Actual Bird Count	W	Cnv	Date	ST	T	Observers
Great Blue Heron	35	70	60	N	2	4/23/2009	O	Y	Waterbury et al.



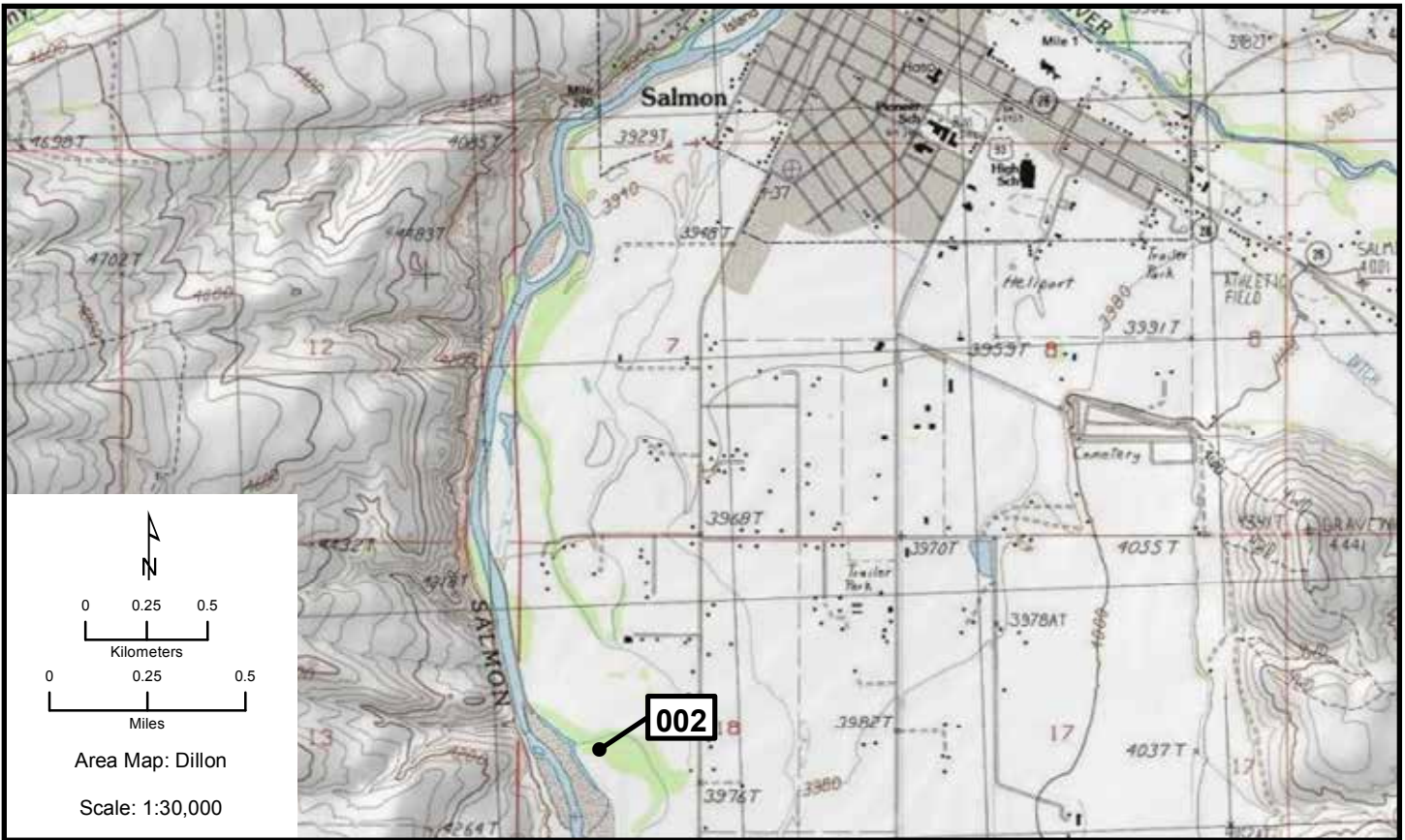
Dillon 002

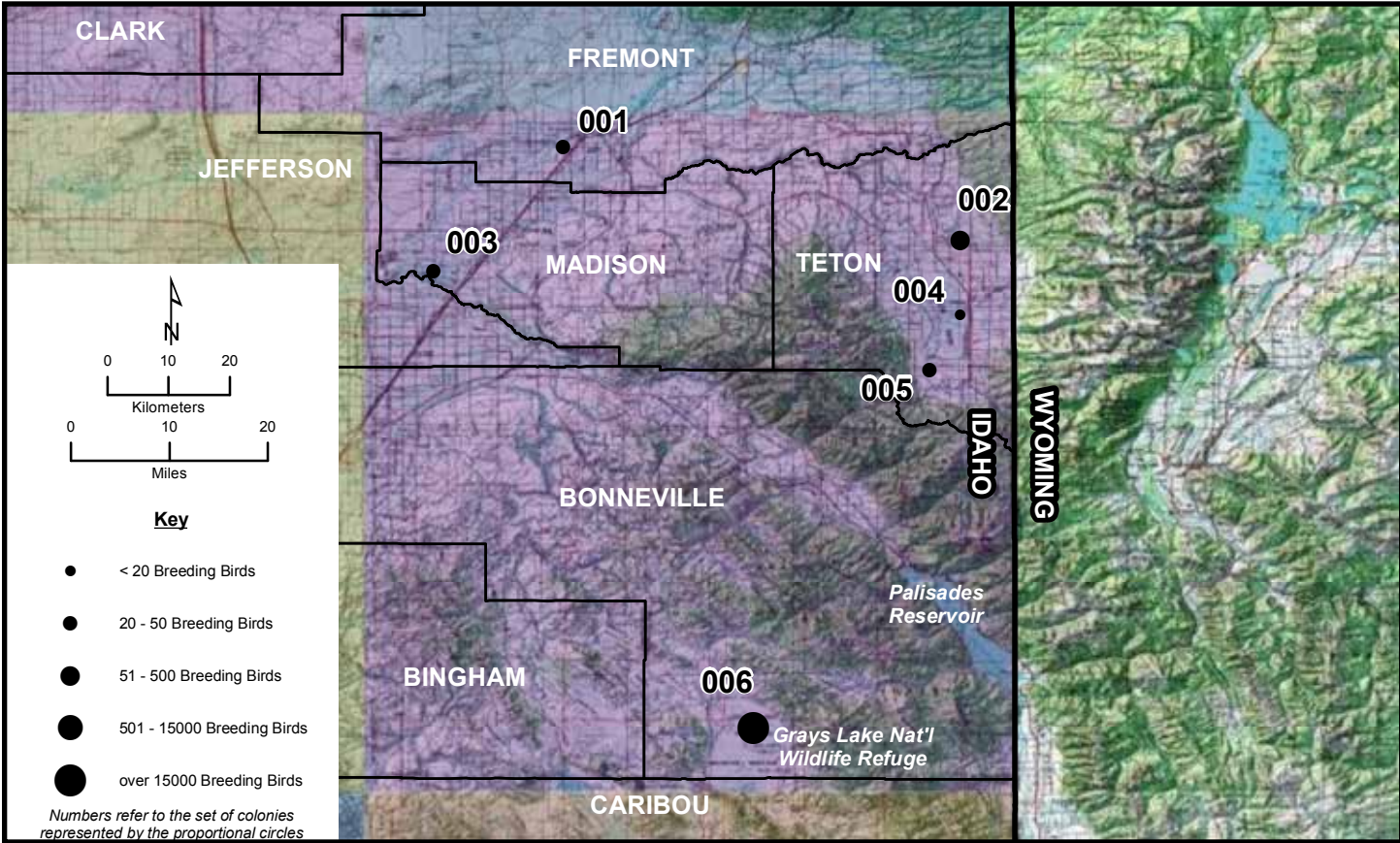
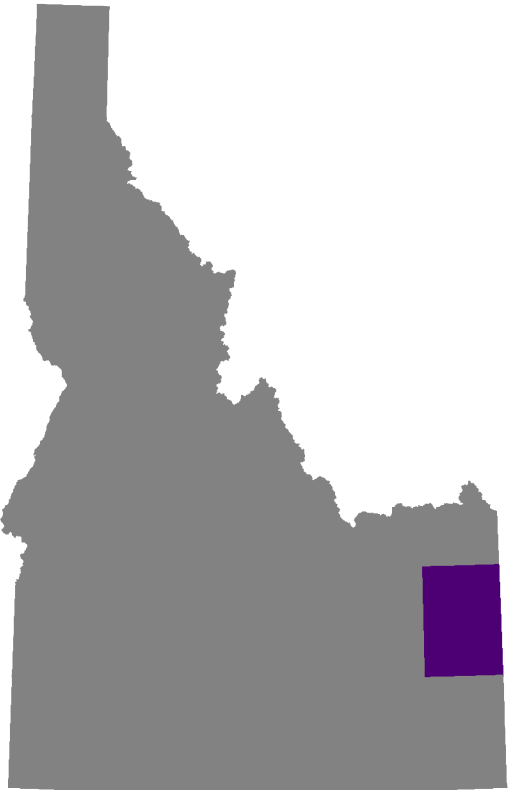
Area Map: 45112a1 (Dillon)
 Site Number: 002
 BCR 10

Colony Number: 45112a1-002
 Lehmi County, ID

Salmon River: Rivermile 262
 12N 271366 5003618
 (WGS84)

Species	# of Nests	Est. # of Breeding Birds	Actual Bird Count	W	Cnv	Date	ST	T	Observers
Great Blue Heron	80	160	140	N	2	4/22/2009	O	Y	Waterbury et al.





Driggs 001, 002

Area Map: 43110a1 (Driggs)
Site Number: 001
BCR 9

Colony Number: 43110a1-001
Fremont County, ID

Carter
12N 443186 4866501
(WGS84)

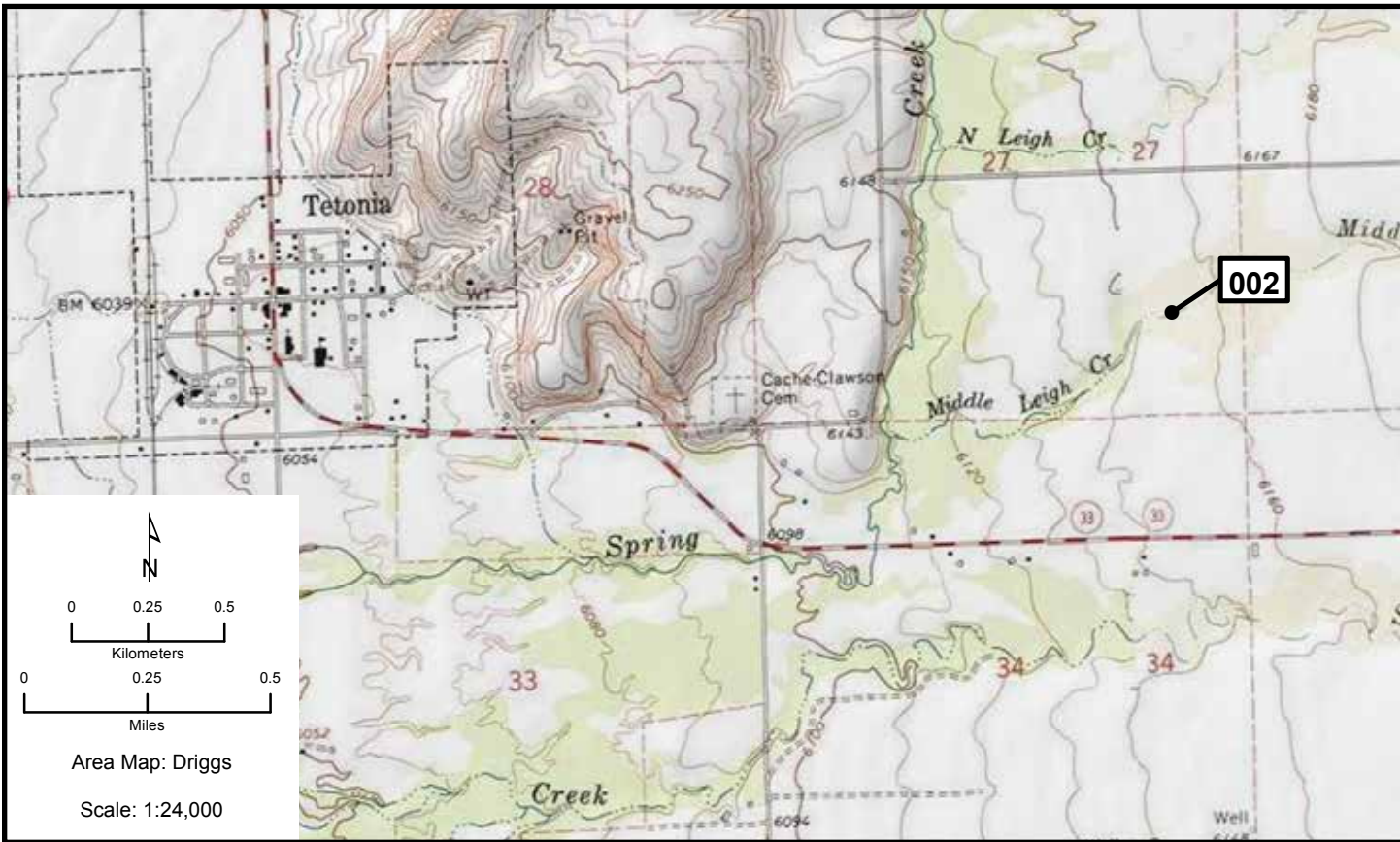
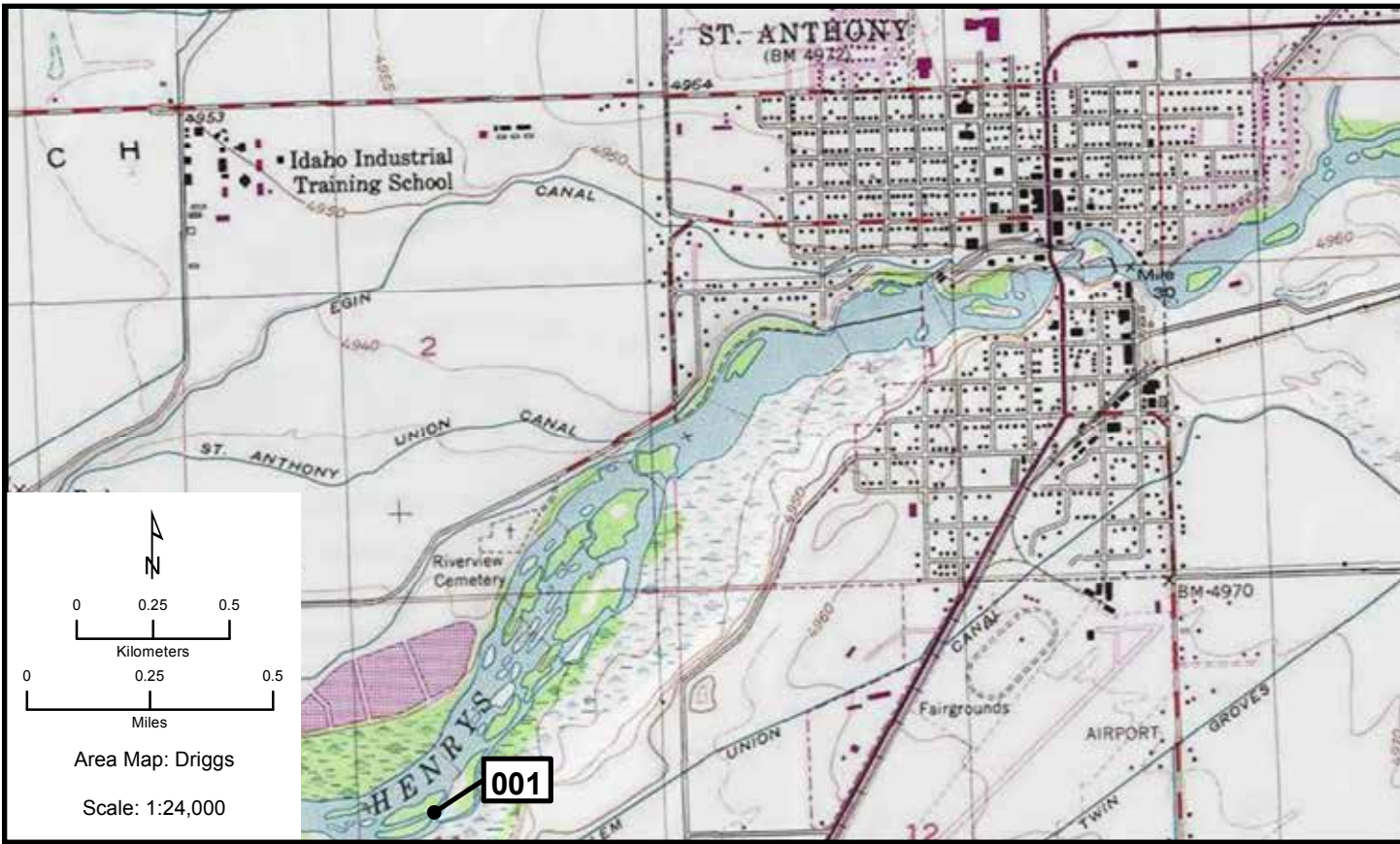
Species	# of Nests	Est. # of Breeding Birds	Actual Bird Count	W	Cnv	Date	ST	T	Observers
Great Blue Heron	21	42	5	N	2	5/13/2009	O	W	Cavallaro

Area Map: 43110a1 (Driggs)
Site Number: 002
BCR 9

Colony Number: 43110a1-002
Teton County, ID

Middle Leigh
12N 490054 4851126
(WGS84)

Species	# of Nests	Est. # of Breeding Birds	Actual Bird Count	W	Cnv	Date	ST	T	Observers
Great Blue Heron	32	64	27	N	2	5/10/2009	O	W	Cavallaro



Driggs 003, 004

**Area Map: 43110a1 (Driggs)
Site Number: 003
BCR 9**

**Colony Number: 43110a1-003
Madison County, ID**

**Bannock Jim Slough
12N 427672 4846435
(WGS84)**

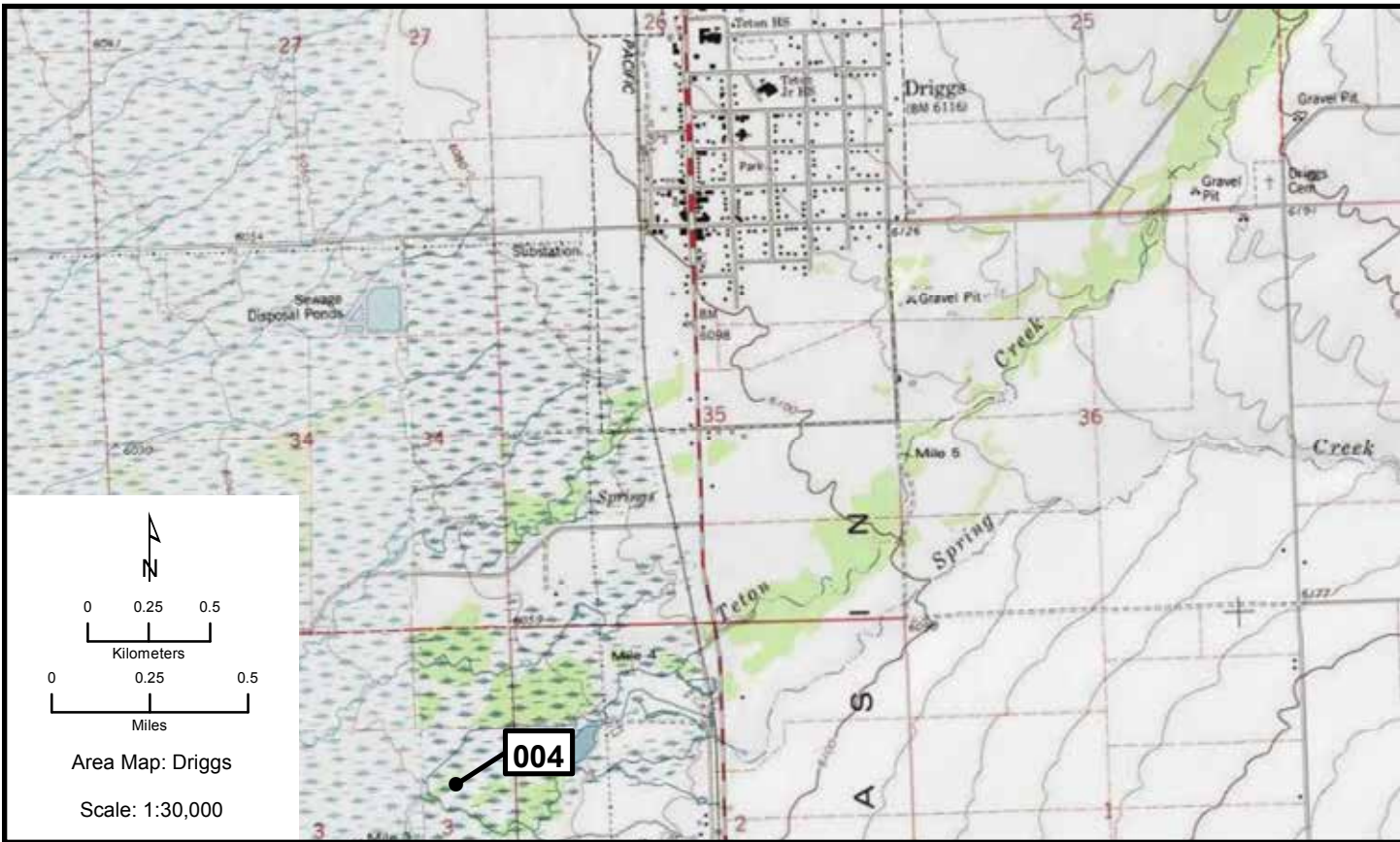
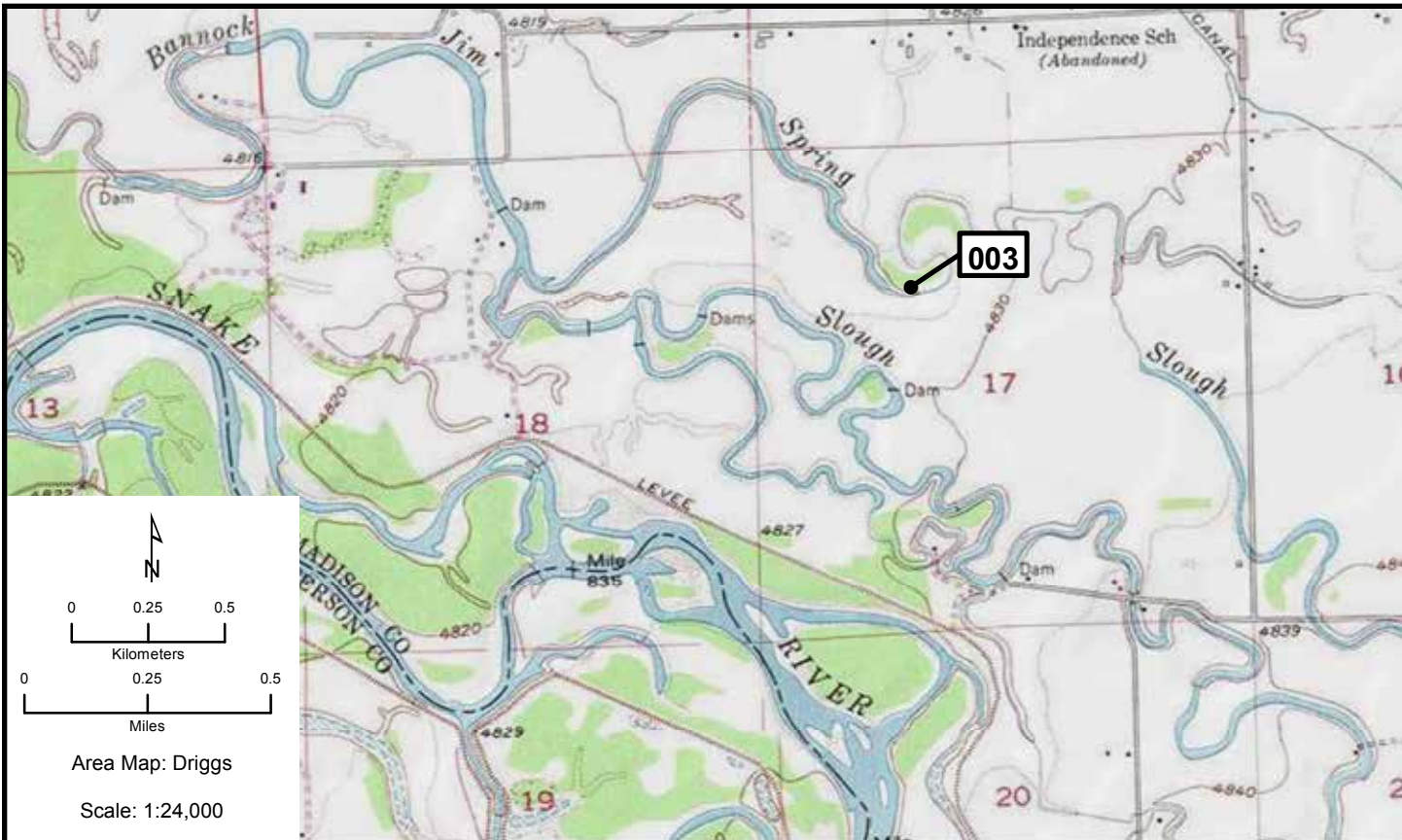
Species	# of Nests	Est. # of Breeding Birds	Actual Bird Count	W	Cnv	Date	ST	T	Observers
Great Blue Heron	11	22	7	N	2	4/26/2009	O	W	Cavallaro

**Area Map: 43110a1 (Driggs)
Site Number: 004
BCR 9**

**Colony Number: 43110a1-004
Teton County, ID**

**Teton Creek
12N 490001 4838885
(WGS84)**

Species	# of Nests	Est. # of Breeding Birds	Actual Bird Count	W	Cnv	Date	ST	T	Observers
Great Blue Heron	9	18	6	N	2	4/20/2009	O	W	Cavallaro



Driggs 005, 006

Area Map: 43110a1 (Driggs)
 Site Number: 005
 BCR 9

Colony Number: 43110a1-005
 Teton County, ID

Trail Creek
 12N 486379 4829872
 (WGS84)

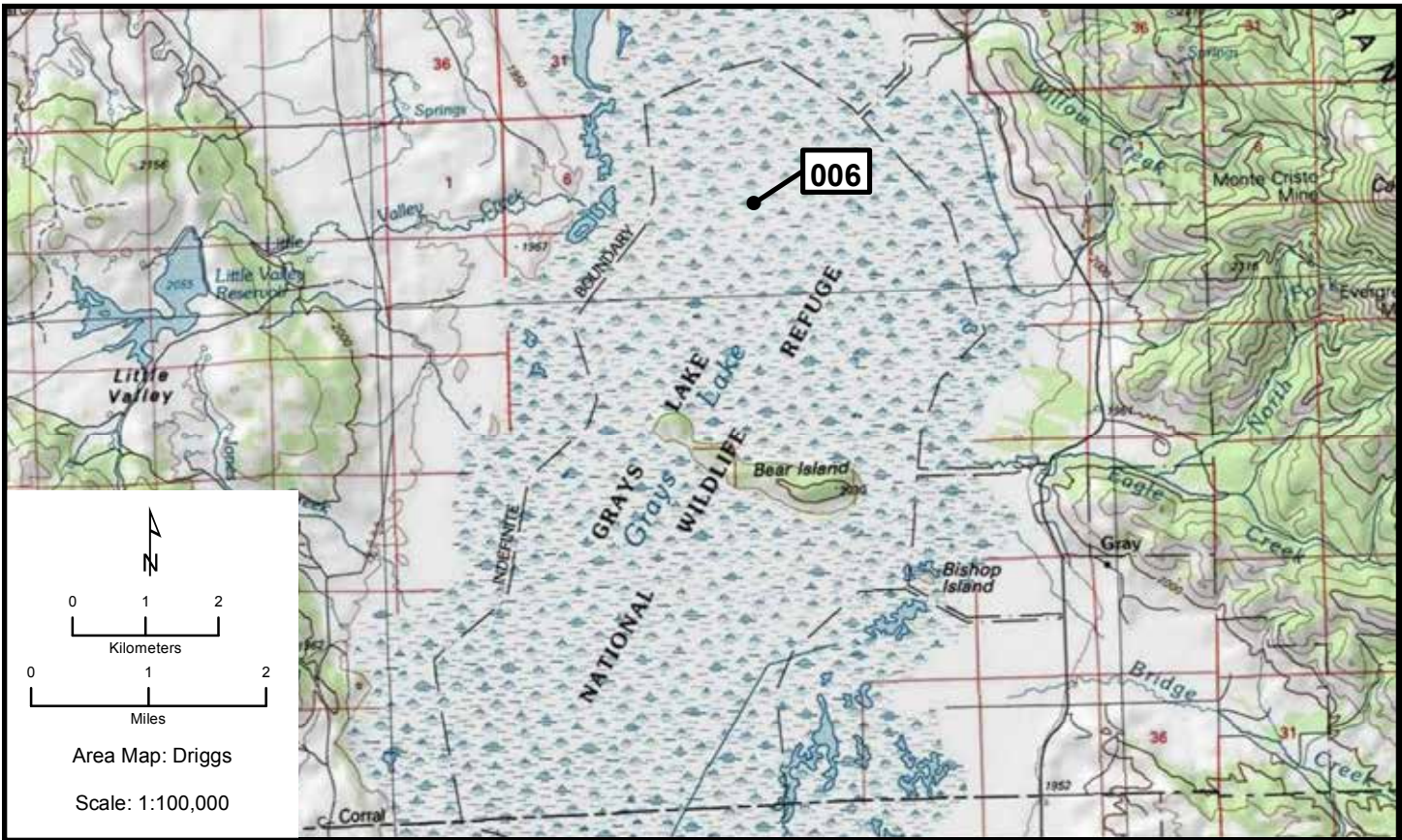
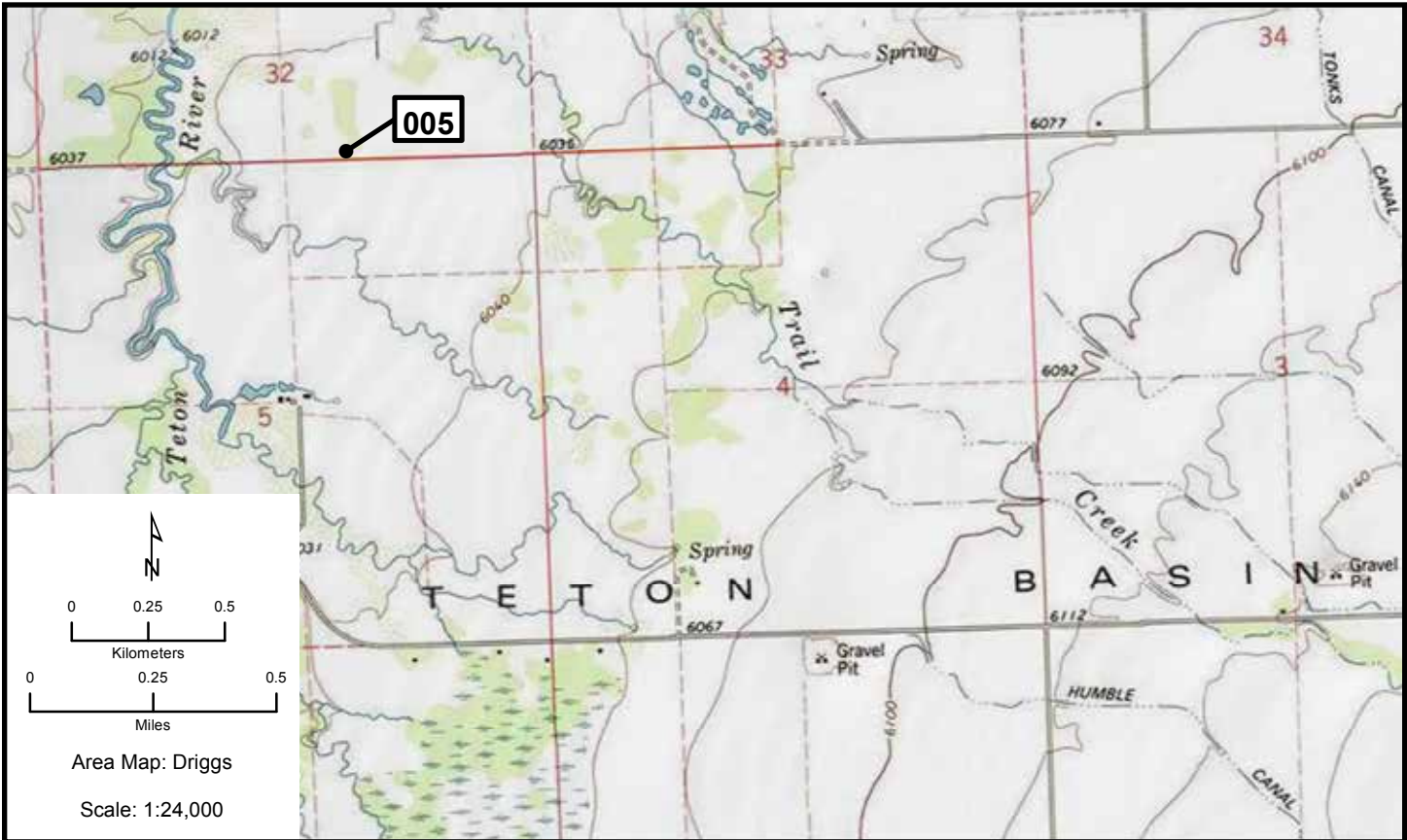
Species	# of Nests	Est. # of Breeding Birds	Actual Bird Count	W	Cnv	Date	ST	T	Observers
Great Blue Heron	24	48	14	N	2	5/1/2009	O	W	Cavallaro

Area Map: 43110a1 (Driggs)
 Site Number: 006
 BCR 10

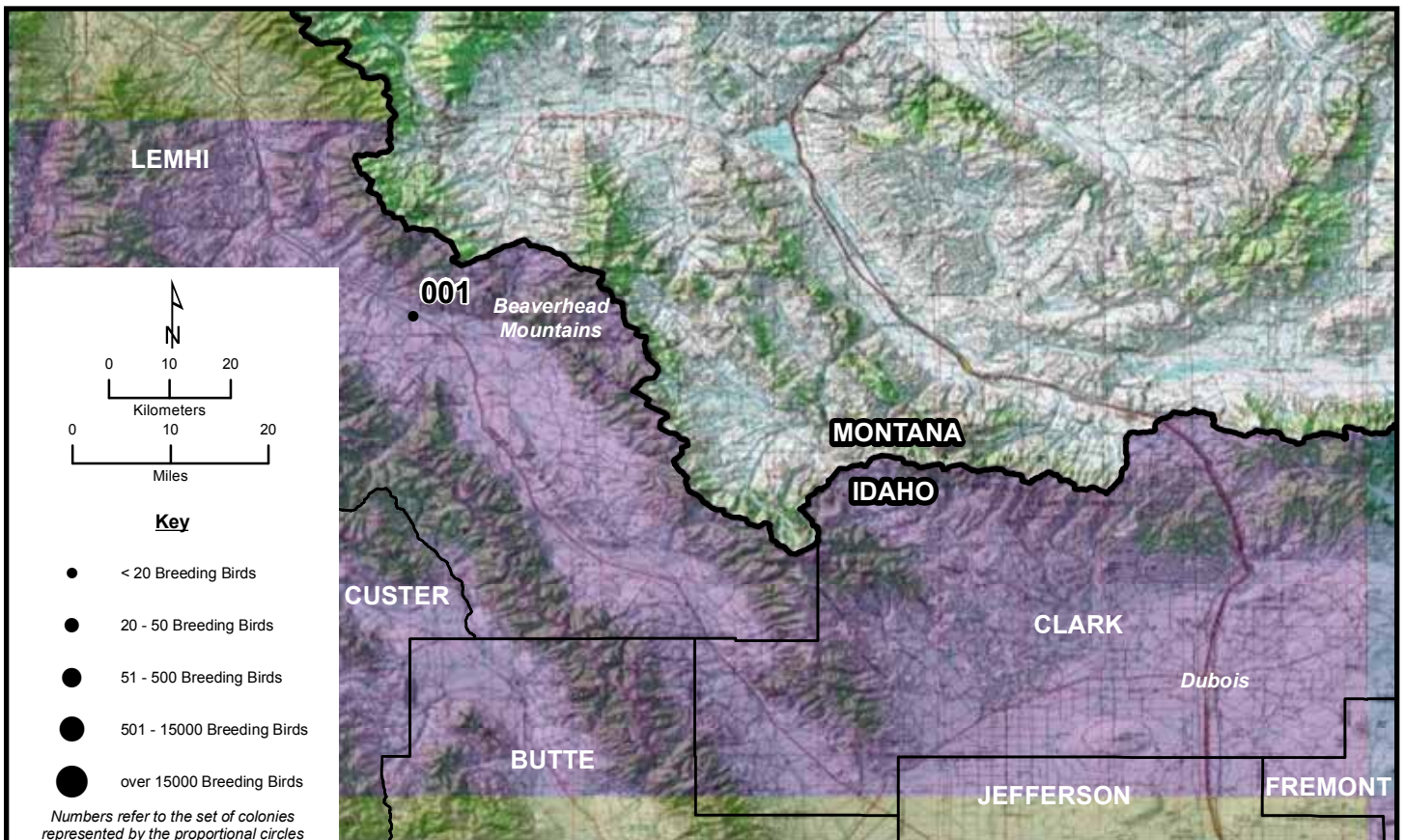
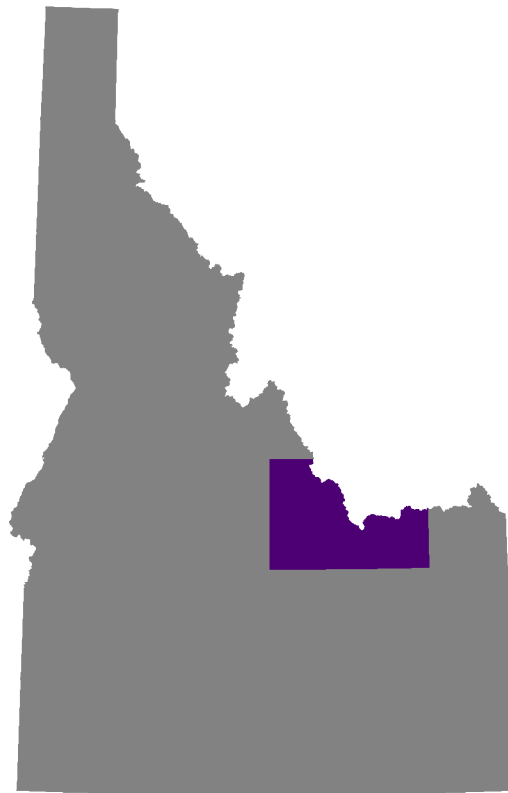
Colony Number: 43110a1-006
 Bonneville County, ID

Gray's Lake NWR
 12N 465170 4771441
 (WGS84)

Species	# of Nests	Est. # of Breeding Birds	Actual Bird Count	W	Cnv	Date	ST	T	Observers
White-faced Ibis	6037	12074		N	2	6/22/2010	C	S	Moulton et al.
Franklin's Gull	15998	31996		N	2	6/22/2010	C	S	Moulton et al.
White-faced Ibis	9	29	29	B	L	5/26/1993	B	W	Trost
Franklin's Gull	5000	10000		N	2	5/26/1993	B	Y	Trost
Black Tern	8	16		N	2	5/26/1993	O	Y	Trost
Forster's Tern	1	2		N	2	6/29/1994	O	Y	Trost



Dubois

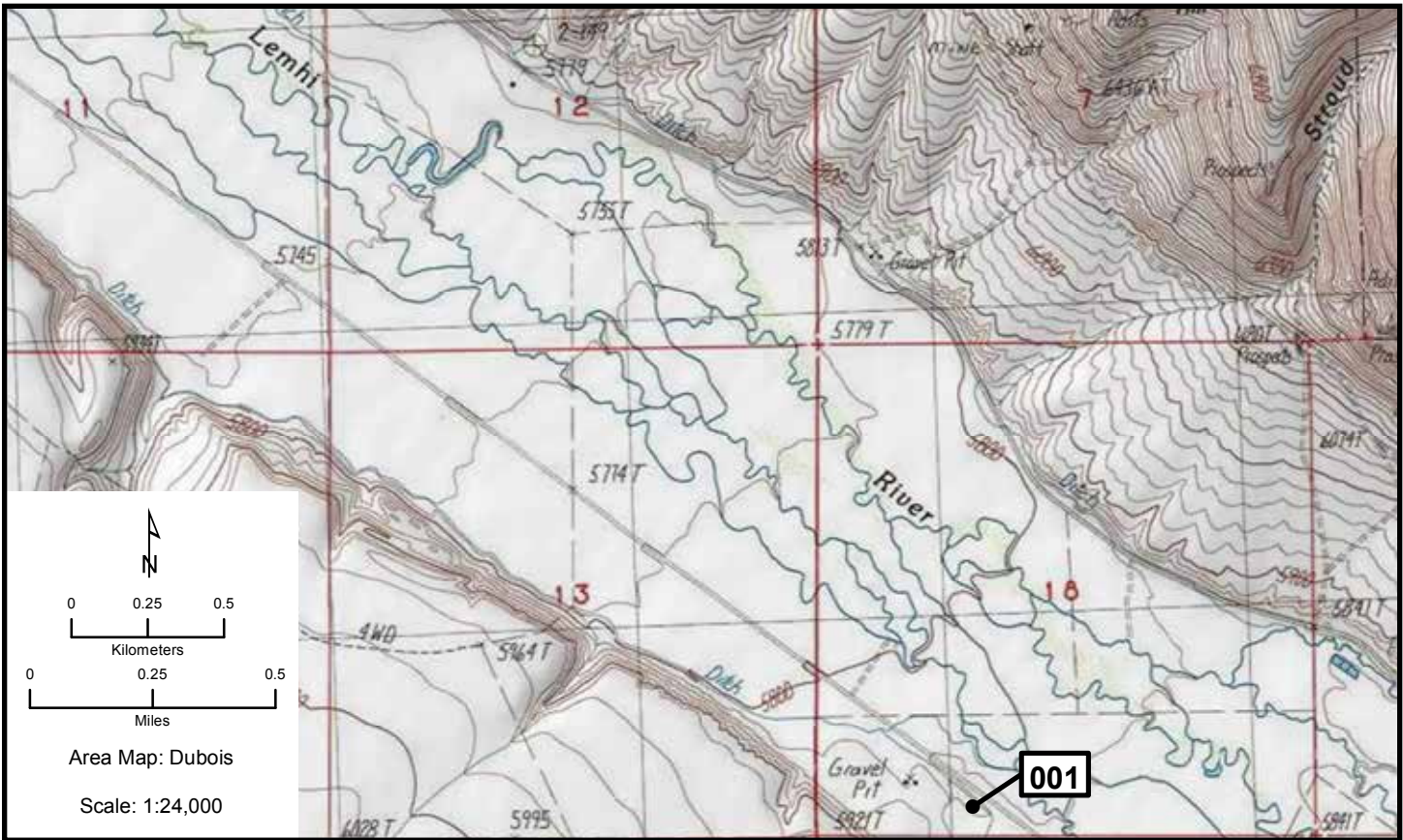


Area Map: 44112a1 (Dubois)
 Site Number: 001
 BCR 9

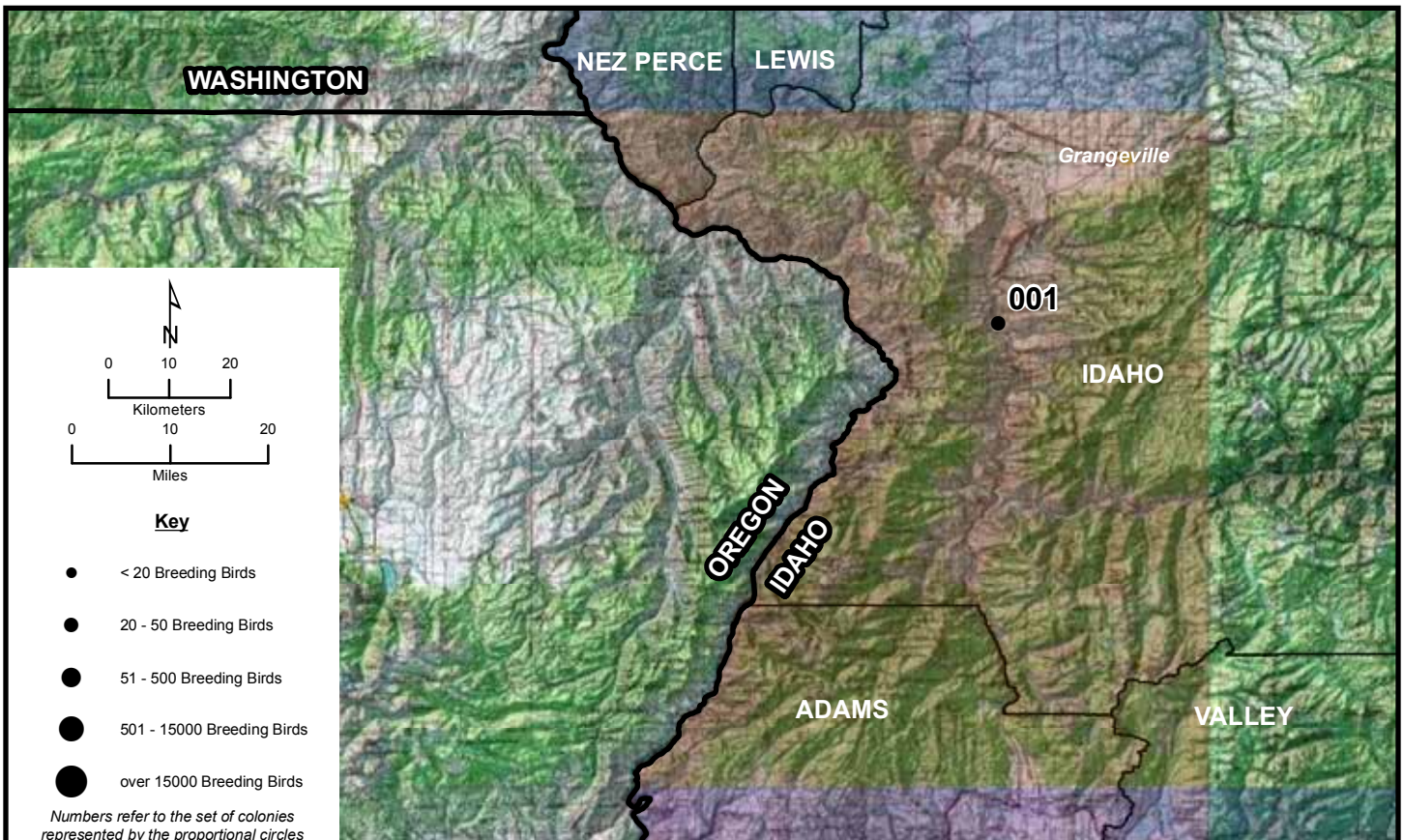
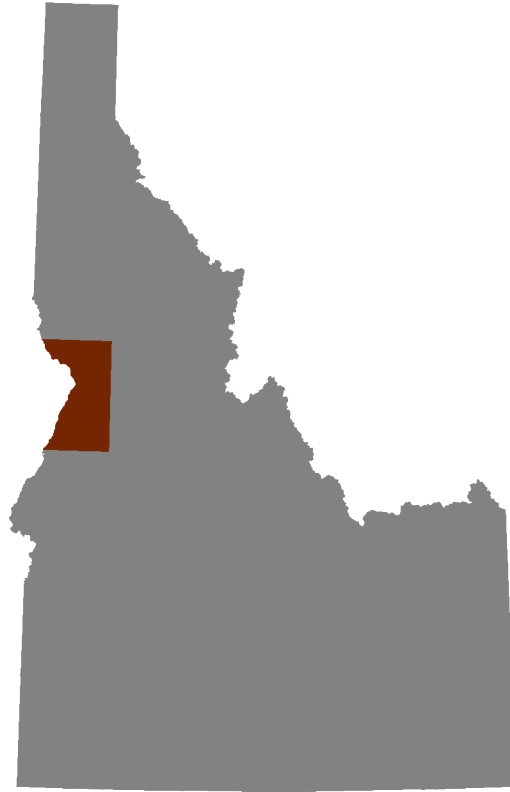
Colony Number: 44112a1-001
 Lehmi County, ID

Lemhi River: Leadore
 12N 309013 4953577
 (WGS84)

Species	# of Nests	Est. # of Breeding Birds	Actual Bird Count	W	Cnv	Date	ST	T	Observers
Great Blue Heron	2	4		N	2	4/27/2009	O	W	Waterbury/Gadwa



Grangeville

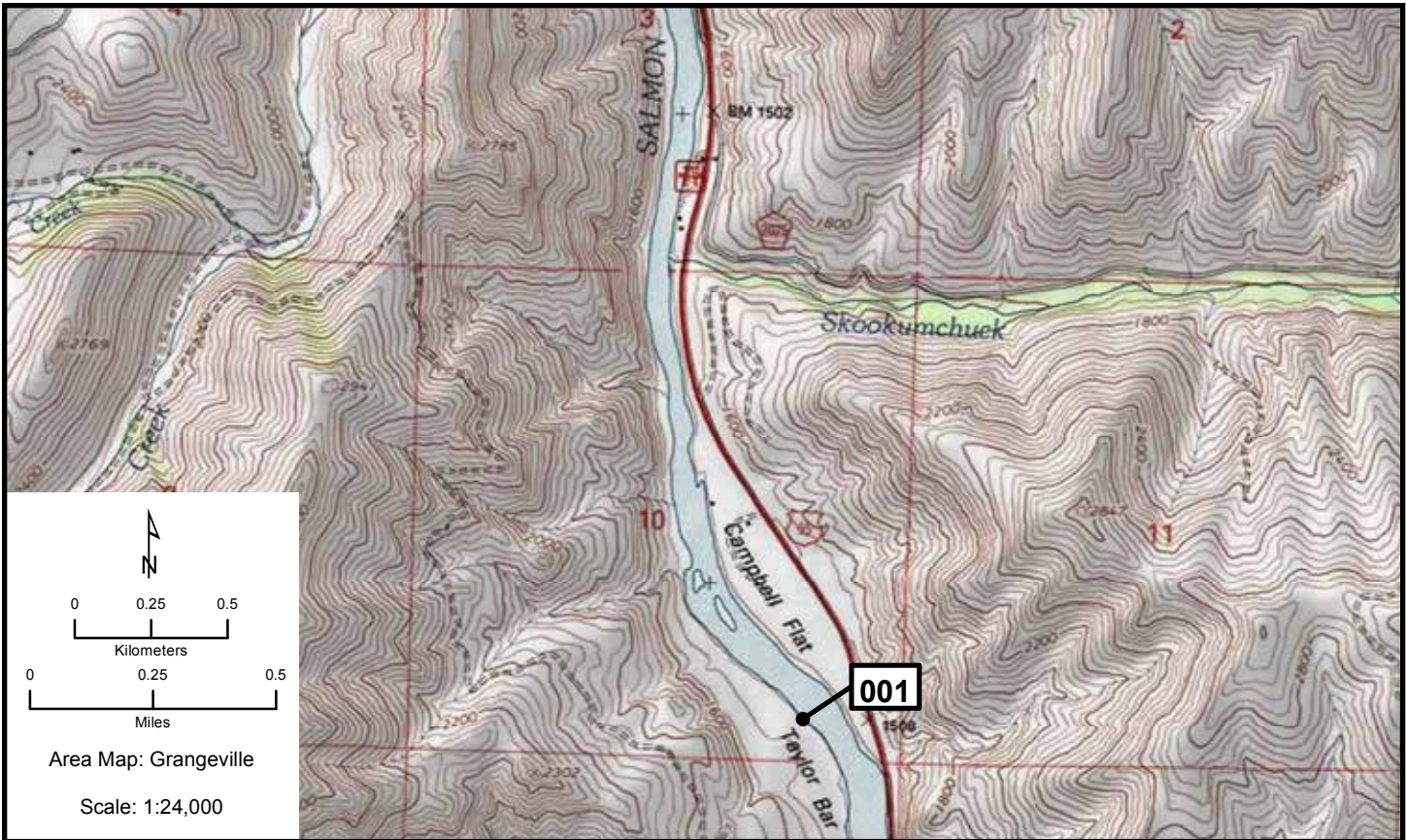


Area Map: 45116a1 (Grangeville)
 Site Number: 001
 BCR 9

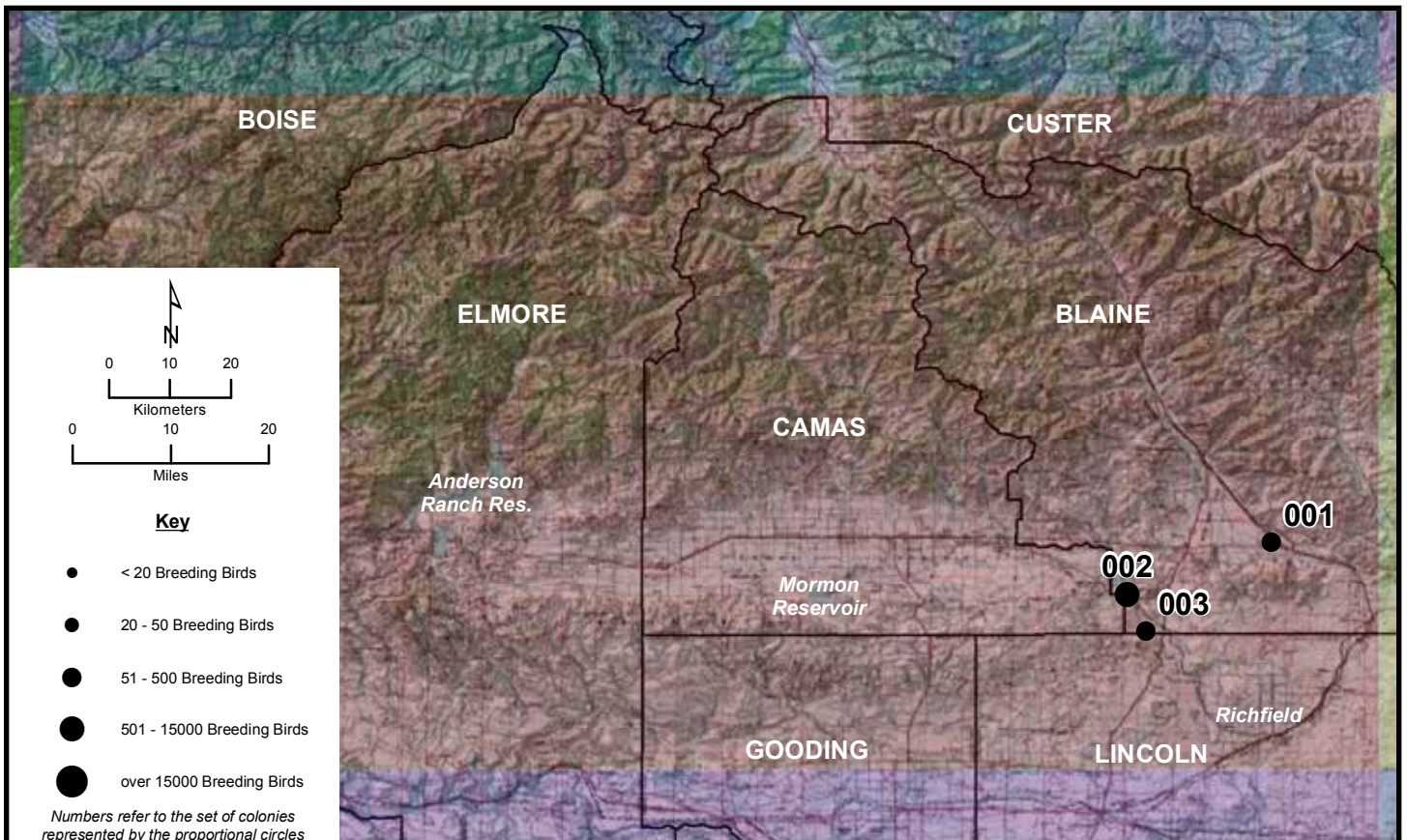
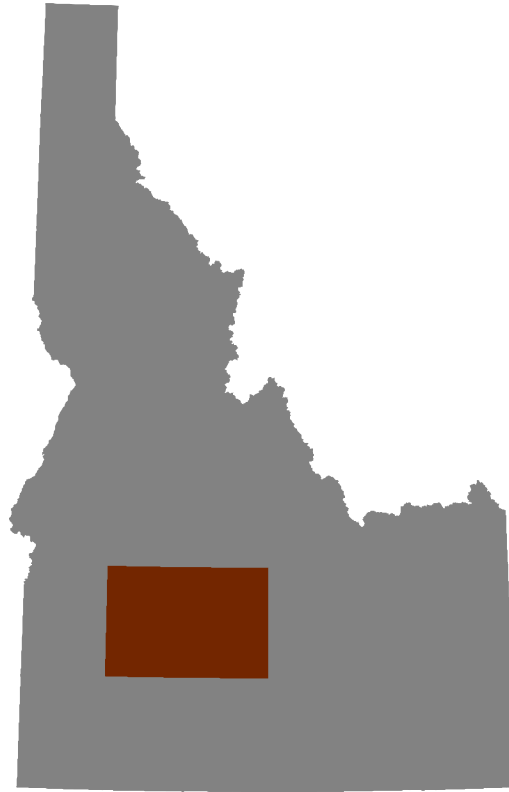
Colony Number: 45116a1-001
 Idaho County, ID

Salmon River: Campbell's Boat Launch
 11N 553666 5059441
 (WGS84)

Species	# of Nests	Est. # of Breeding Birds	Actual Bird Count	W	Cnv	Date	ST	T	Observers
Great Blue Heron	14	28		N	2	5/6/2009	O	W	Sauder



Hailey



Area Map: 43114a1 (Hailey)
 Site Number: 001
 BCR 9

Colony Number: 43114a1-001
 Blaine County, ID

Silver Creek: Hwy 20
 11N 730513 4802053
 (WGS84)

Species	# of Nests	Est. # of Breeding Birds	Actual Bird Count	W	Cnv	Date	ST	T	Observers
Great Blue Heron	29	58		N	2	5/5/2009	O	W	Seymour



Hailey 002, 003

Area Map: 43114a1 (Hailey)
Site Number: 002
BCR 9

Colony Number: 43114a1-002
Blaine County, ID

Magic Reservoir: Island 4
11N 713464 4792856
(WGS84)

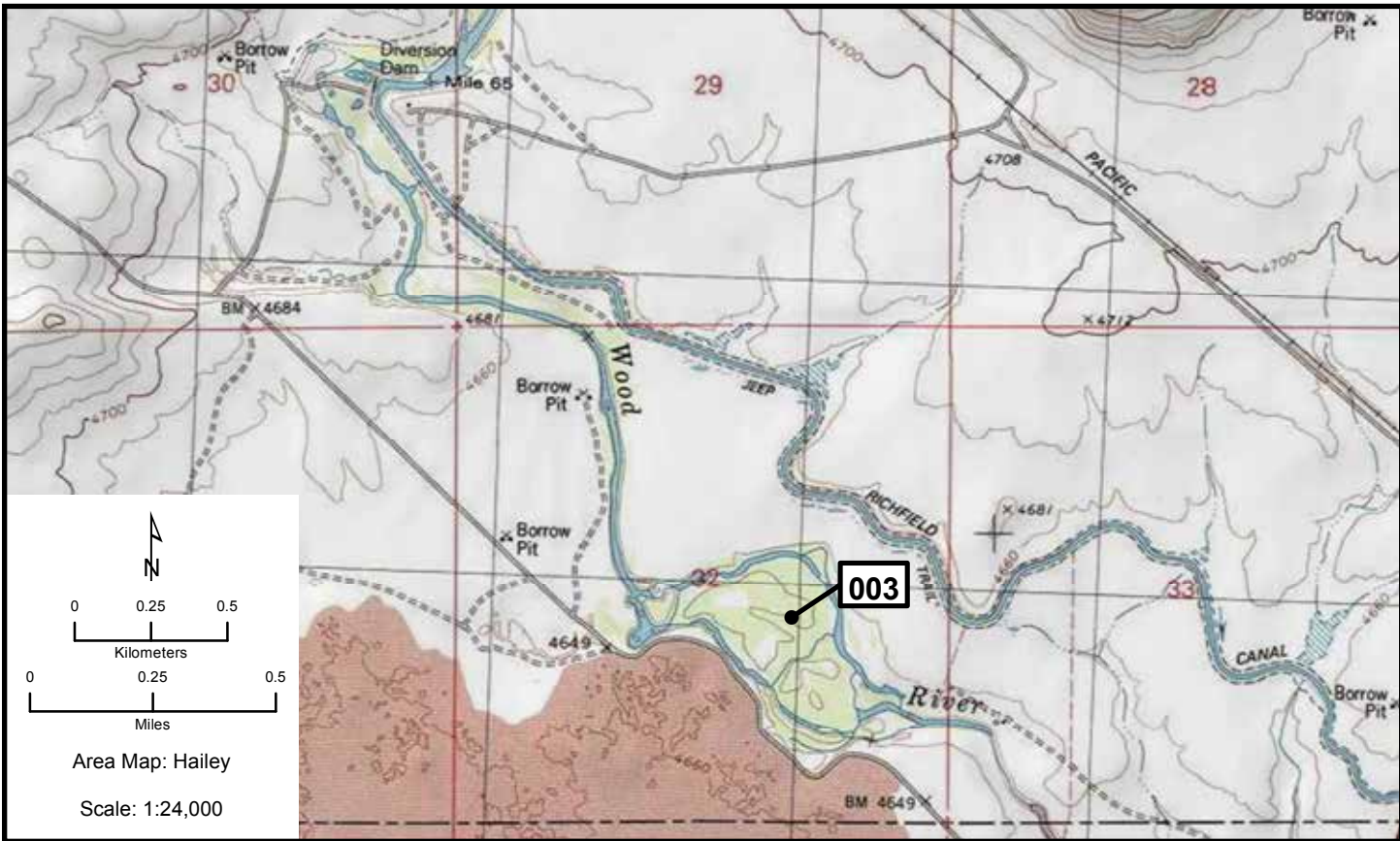
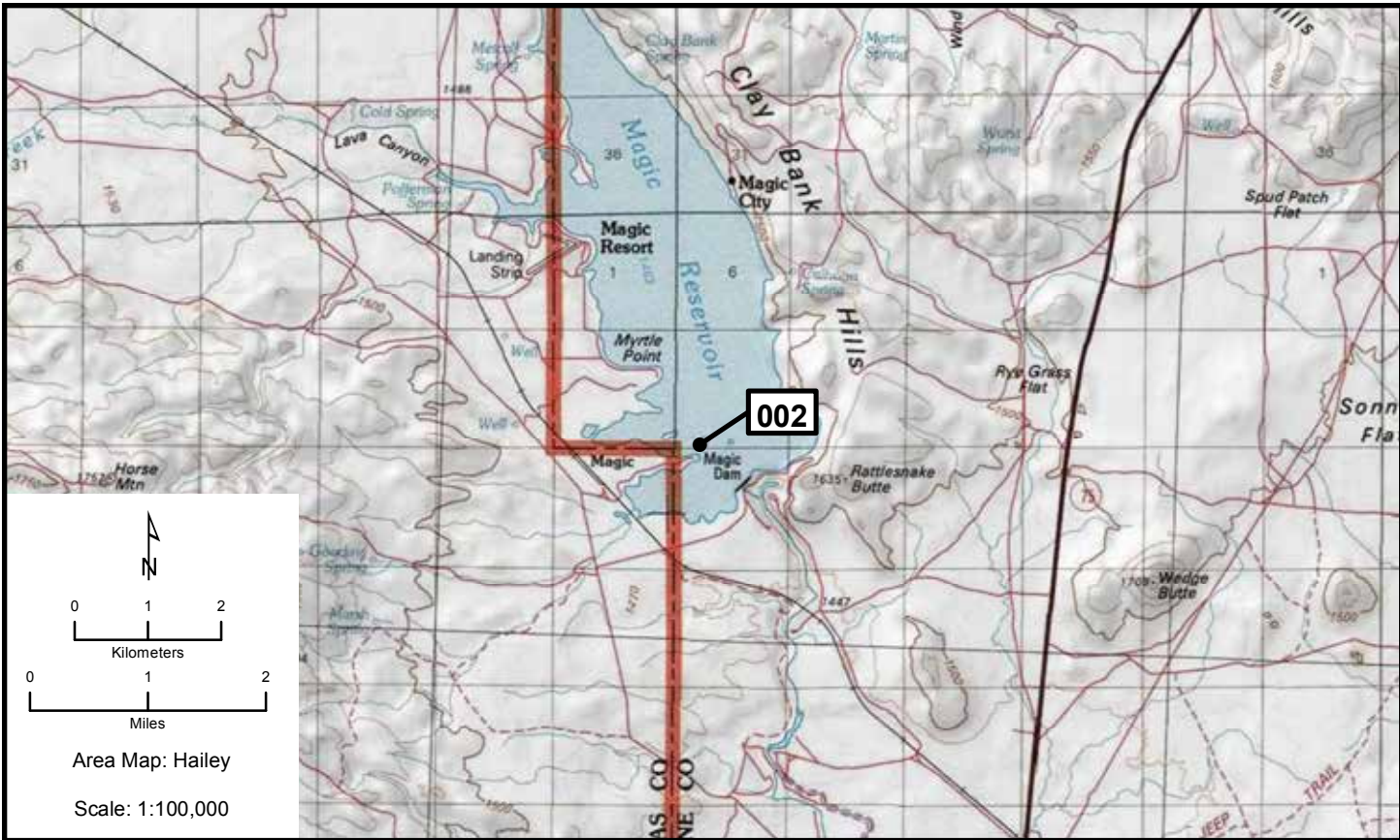
Species	# of Nests	Est. # of Breeding Birds	Actual Bird Count	W	Cnv	Date	ST	T	Observers
Ring-billed Gull	1465	2930		N	2	6/3/2009	C	W	Moulton et al.
California Gull	15	30		N	2	6/3/2009	C	W	Moulton et al.
Caspian Tern	55	110		N	2	6/3/2009	C	W	Moulton et al.

Area Map: 43114a1 (Hailey)
Site Number: 003
BCR 9

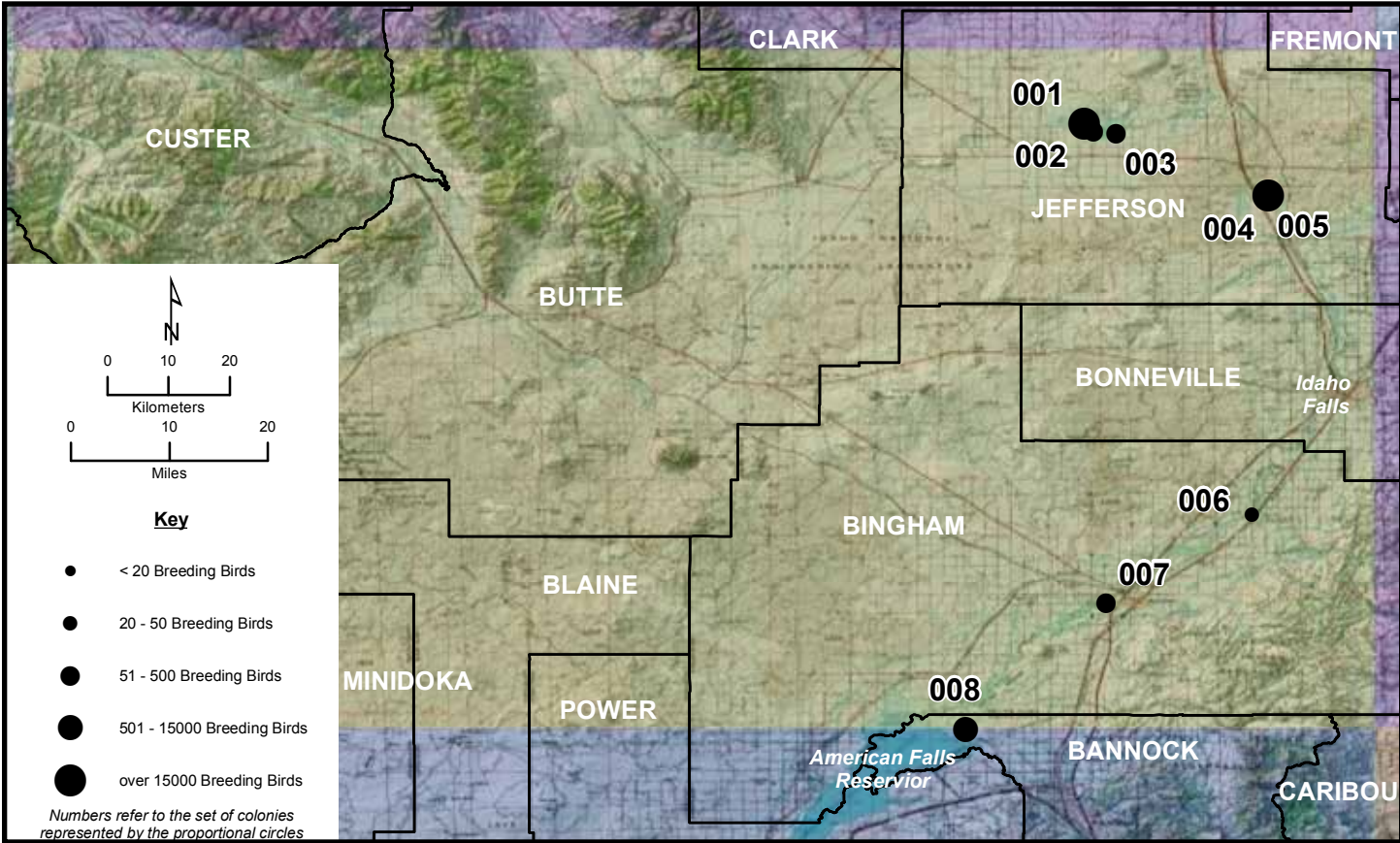
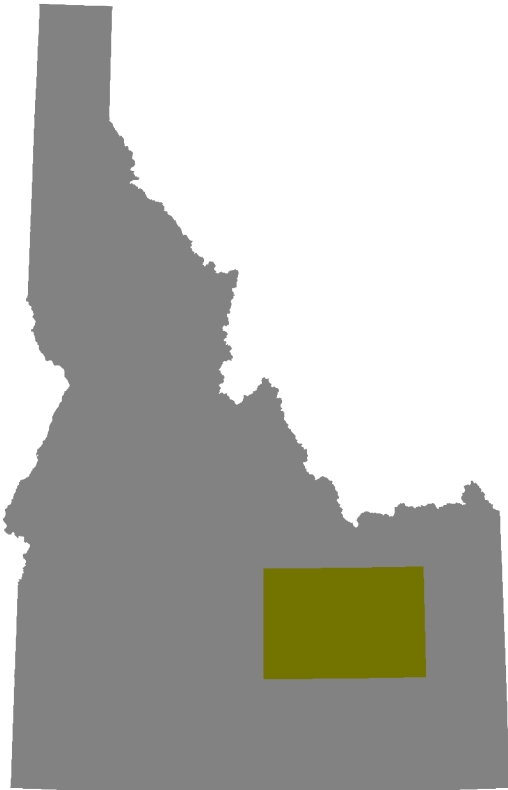
Colony Number: 43114a1-003
Blaine County, ID

West Magic
11N 715895 4787093
(WGS84)

Species	# of Nests	Est. # of Breeding Birds	Actual Bird Count	W	Cnv	Date	ST	T	Observers
Great Blue Heron	27	54		N	2	5/5/2009	O	W	Seymour







Idaho Falls 001-004

Area Map: 43112a1 (Idaho Falls)
 Site Number: 001
 BCR 9

Colony Number: 43112a1-001
 Jefferson County, ID

Mud Lake WMA: West Marsh
 12N 385471 4860875
 (WGS84)

Species	# of Nests	Est. # of Breeding Birds	Actual Bird Count	W	Cnv	Date	ST	T	Observers
White-faced Ibis	4016	8032		N	2	6/2/2010	C	S	Moulton et al.
Franklin's Gull	13074	26148		N	2	6/2/2010	C	S	Moulton et al.
Western Grebe	15	30		N	2	8/4/1993	O	Y	Trost
Clark's Grebe	2	8	8	B	L	6/14/1993	O	Y	Trost
Black-crowned Night-Heron	15	30		N	2	6/14/1993	O	Y	Trost
White-faced Ibis		900	900	B	L	7/9/1993	O	Y	Trost
Franklin's Gull	600	1200	300	N	2	7/9/1993	B	Y	Trost

Area Map: 43112a1 (Idaho Falls)
 Site Number: 002
 BCR 9

Colony Number: 43112a1-002
 Jefferson County, ID

Mud Lake WMA: South Shore
 12N 386506 4859541
 (WGS84)

Species	# of Nests	Est. # of Breeding Birds	Actual Bird Count	W	Cnv	Date	ST	T	Observers
Western Grebe		122	122	B	L	7/2/2010	O	W	Ehlers/Runco

Area Map: 43112a1 (Idaho Falls)
 Site Number: 003
 BCR 9

Colony Number: 43112a1-003
 Jefferson County, ID

Mud Lake WMA: Green Island
 12N 389183 4859205
 (WGS84)

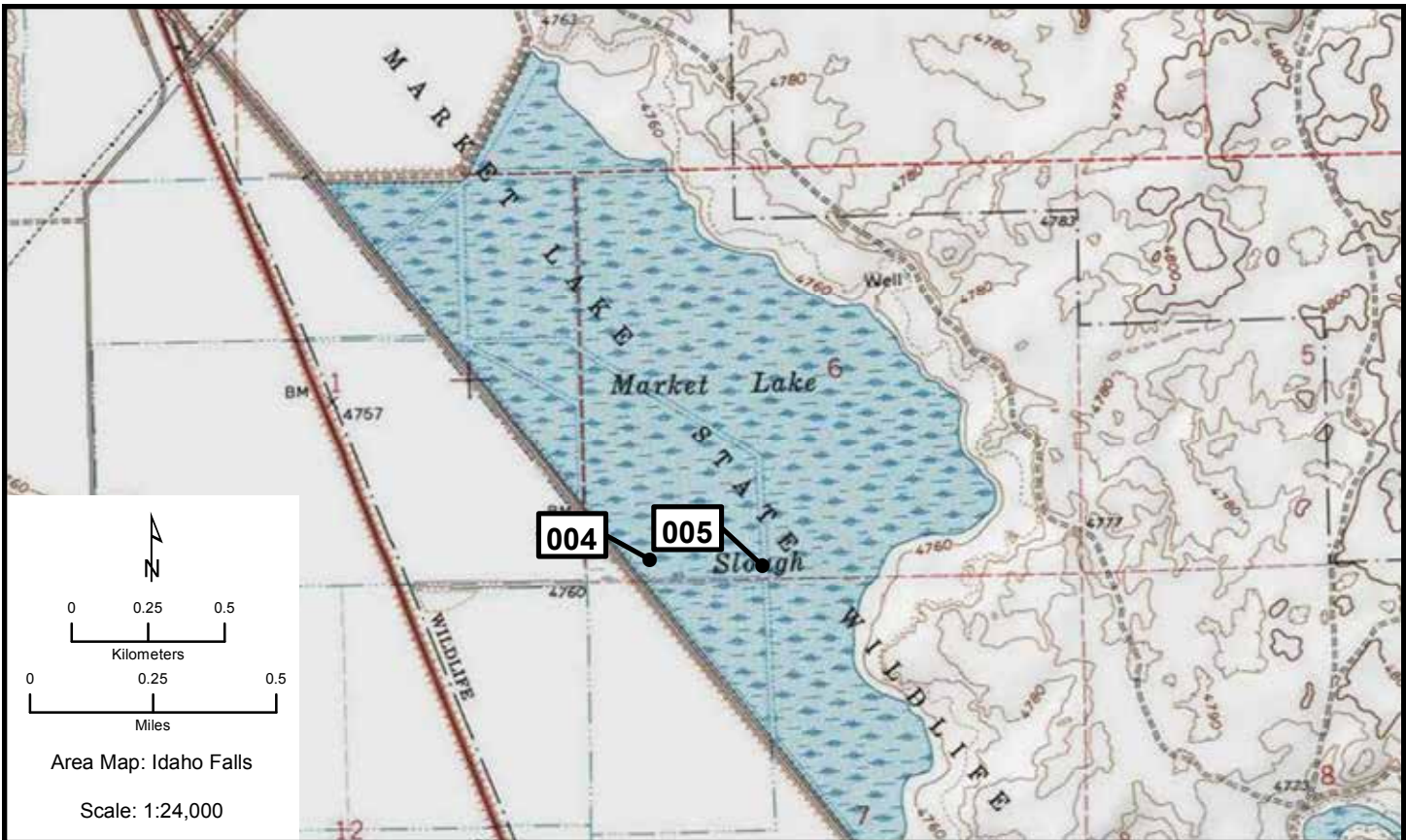
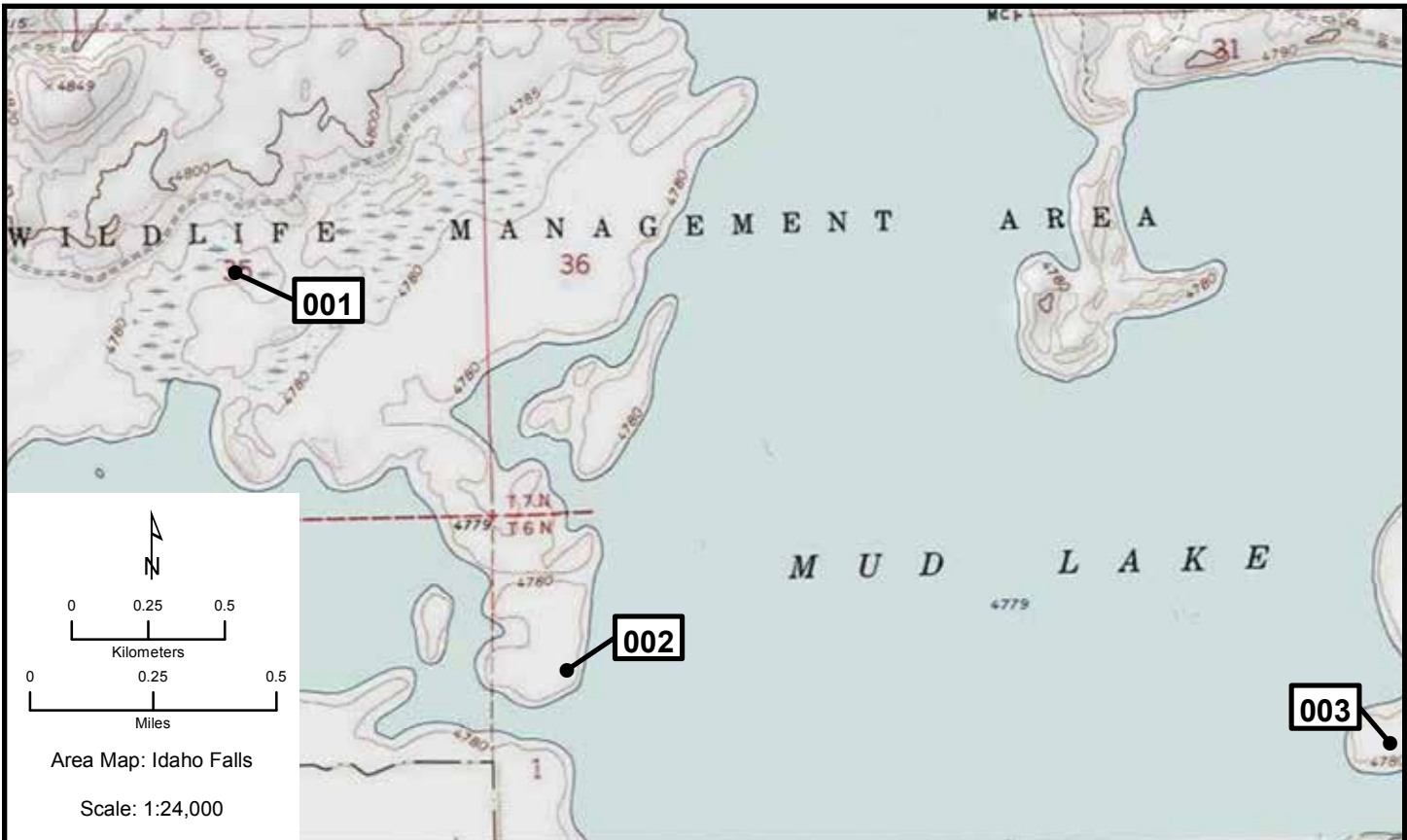
Species	# of Nests	Est. # of Breeding Birds	Actual Bird Count	W	Cnv	Date	ST	T	Observers
Double-crested Cormorant	26	52		N	2	4/27/2009	O	W	Trost
Great Blue Heron	36	72		N	2	4/27/2009	O	W	Nielson/Robison
Great Egret	3	6		N	2	6/25/1993	O	W	Trost
Snowy Egret	10	20		N	2	7/21/1993	O	Y	Trost
Cattle Egret	1	2		N	2	6/10/1993	O	W	Kemner

Area Map: 43112a1 (Idaho Falls)
 Site Number: 004
 BCR 9

Colony Number: 43112a1-004
 Jefferson County, ID

Market Lake WMA: Market Lake Island
 12N 406640 4848775
 (WGS84)

Species	# of Nests	Est. # of Breeding Birds	Actual Bird Count	W	Cnv	Date	ST	T	Observers
Ring-billed Gull	7	14		N	2	6/9/2009	O	W	Nielson/Robison



Idaho Falls 005-007

Area Map: 43112a1 (Idaho Falls)
Site Number: 005
BCR 9

Colony Number: 43112a1-005
Jefferson County, ID

Market Lake WMA: Main marsh
12N 407008 4848743
(WGS84)

Species	# of Nests	Est. # of Breeding Birds	Actual Bird Count	W	Cnv	Date	ST	T	Observers
White-faced Ibis	12250	24500		N	2	6/1/2010	C	S	Moulton et al.
Franklin's Gull	14426	28852		N	2	6/1/2010	C	S	Moulton et al.
Great Egret	2	4		N	2	6/7/1993	O	Y	Trost
Snowy Egret	10	26	26	B	L	6/15/1993	O	Y	Trost
Cattle Egret	1	2		N	2	6/10/1993	O	Y	Kemner
Black-crowned Night-Heron	12	24		N	2	6/24/1993	O	W	Trost
White-faced Ibis	500	3200	3200	B	L	6/24/1993	O	S	Trost
Franklin's Gull	800	1600	856	N	2	7/3/1993	O	W	Trost
Ring-billed Gull	20	40		N	2	7/3/1993	O	Y	Trost
Forster's Tern	1	3	3	B	L	7/2/1994	O	W	Trost

Area Map: 43112a1 (Idaho Falls)
Site Number: 006
BCR 9

Colony Number: 43112a1-006
Bingham County, ID

Snake River: Firth
12N 404345 4796722
(WGS84)

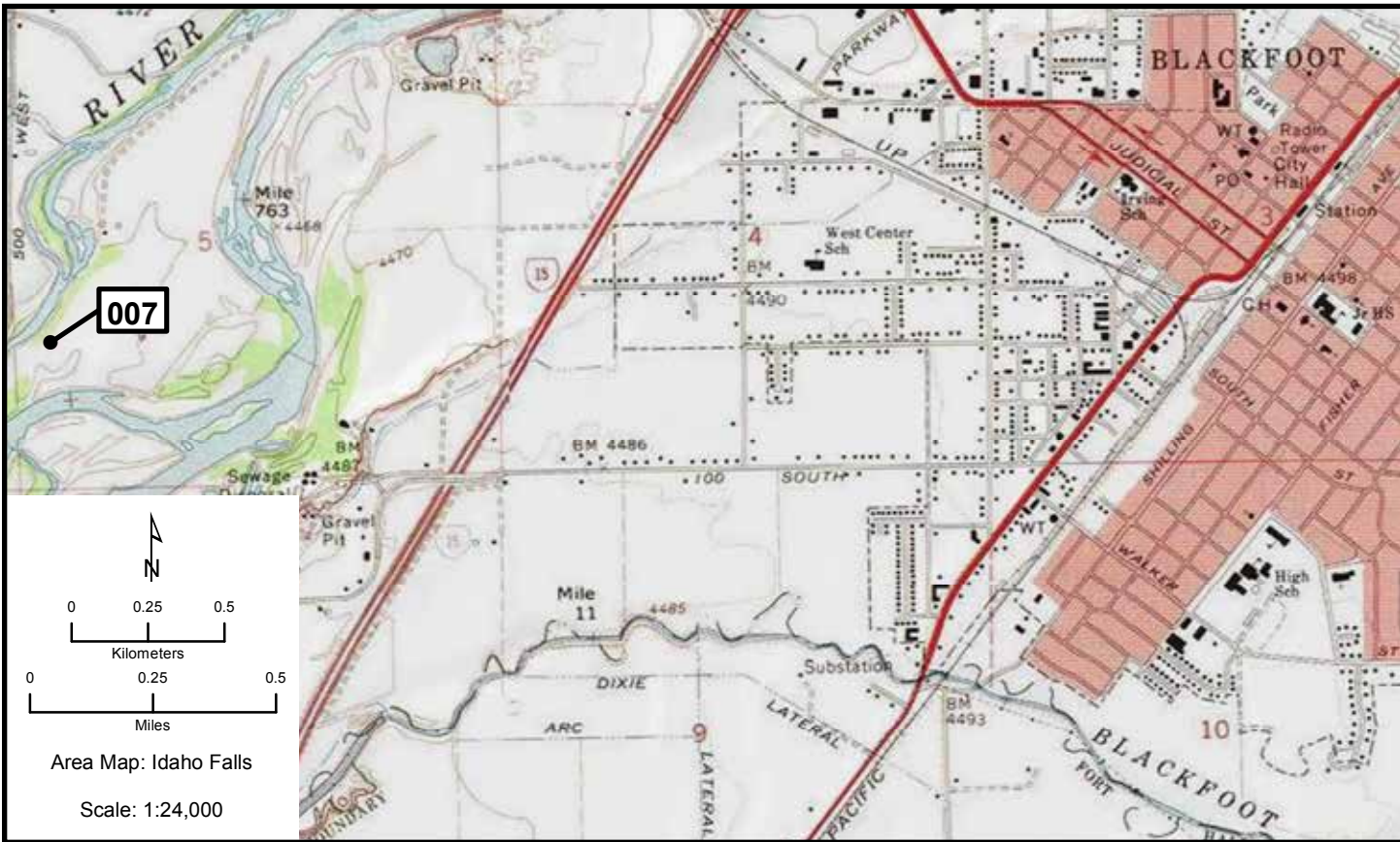
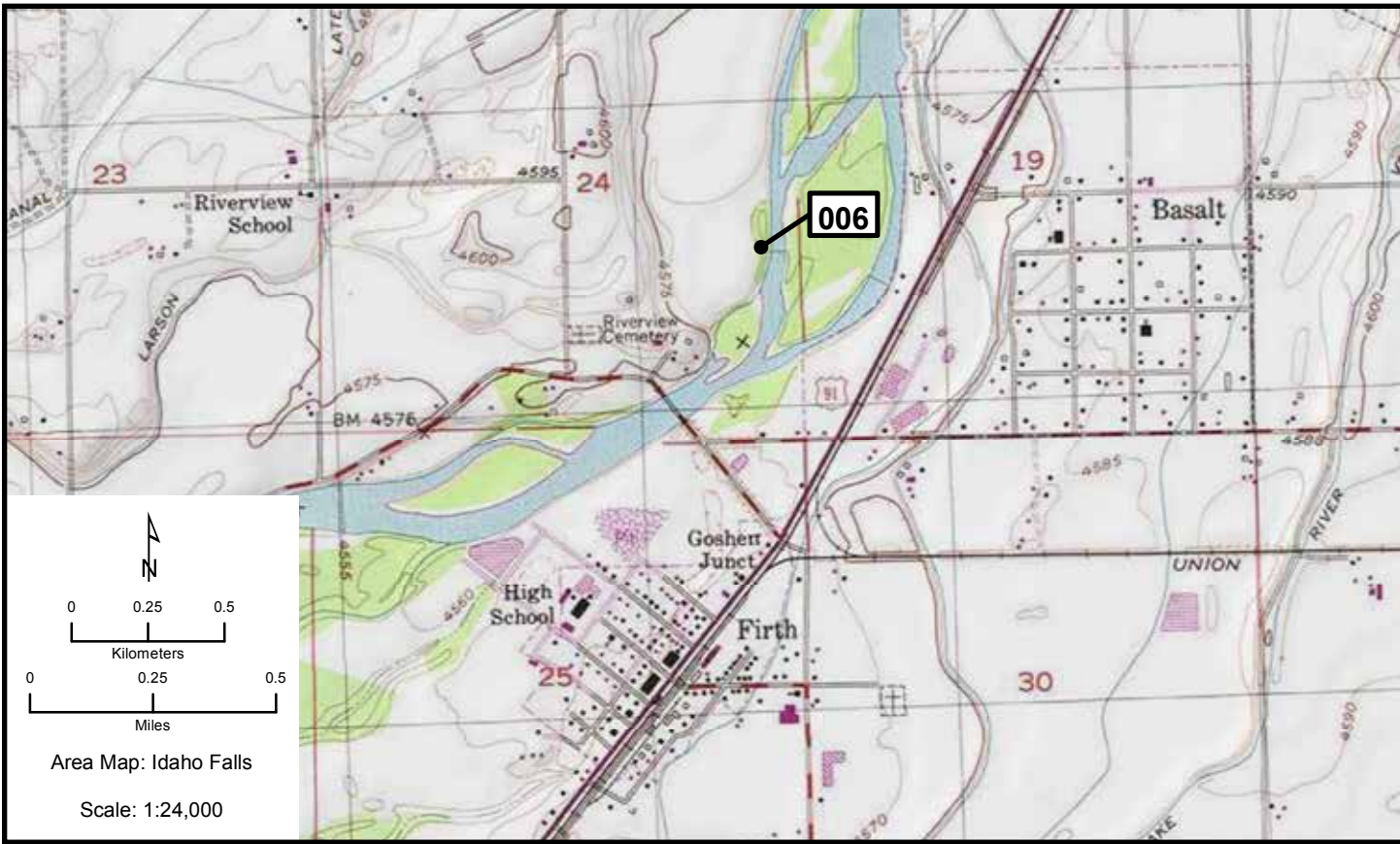
Species	# of Nests	Est. # of Breeding Birds	Actual Bird Count	W	Cnv	Date	ST	T	Observers
Great Blue Heron	15	30		N	2	5/8/2009	A	Y	Wackenhut et al.

Area Map: 43112a1 (Idaho Falls)
Site Number: 007
BCR 9

Colony Number: 43112a1-007
Bingham County, ID

Snake River: South Blackfoot
12N 386706 4782463
(WGS84)

Species	# of Nests	Est. # of Breeding Birds	Actual Bird Count	W	Cnv	Date	ST	T	Observers
Great Blue Heron	30	60		N	2	5/8/2009	A	Y	Wackenhut et al.



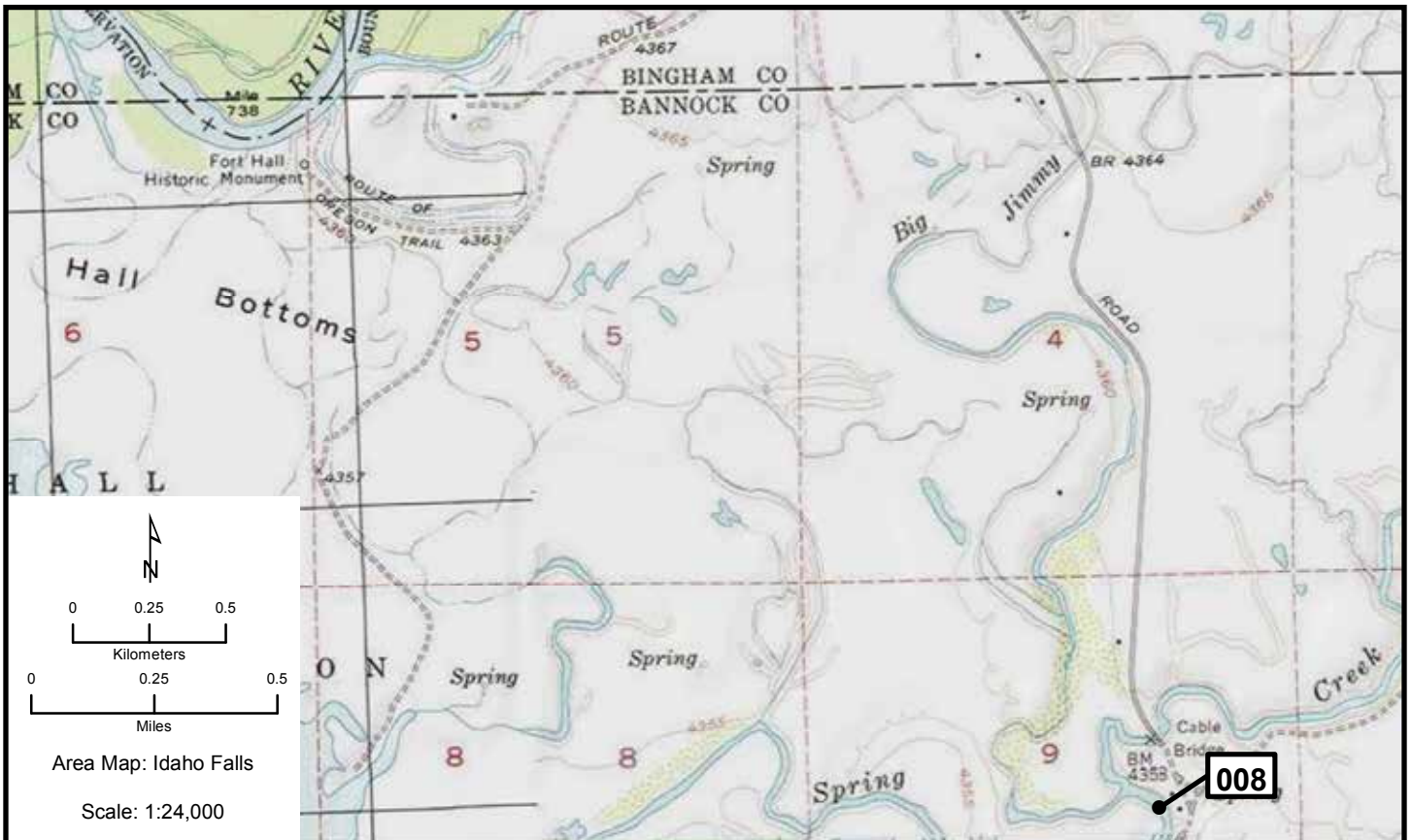
Idaho Falls 008

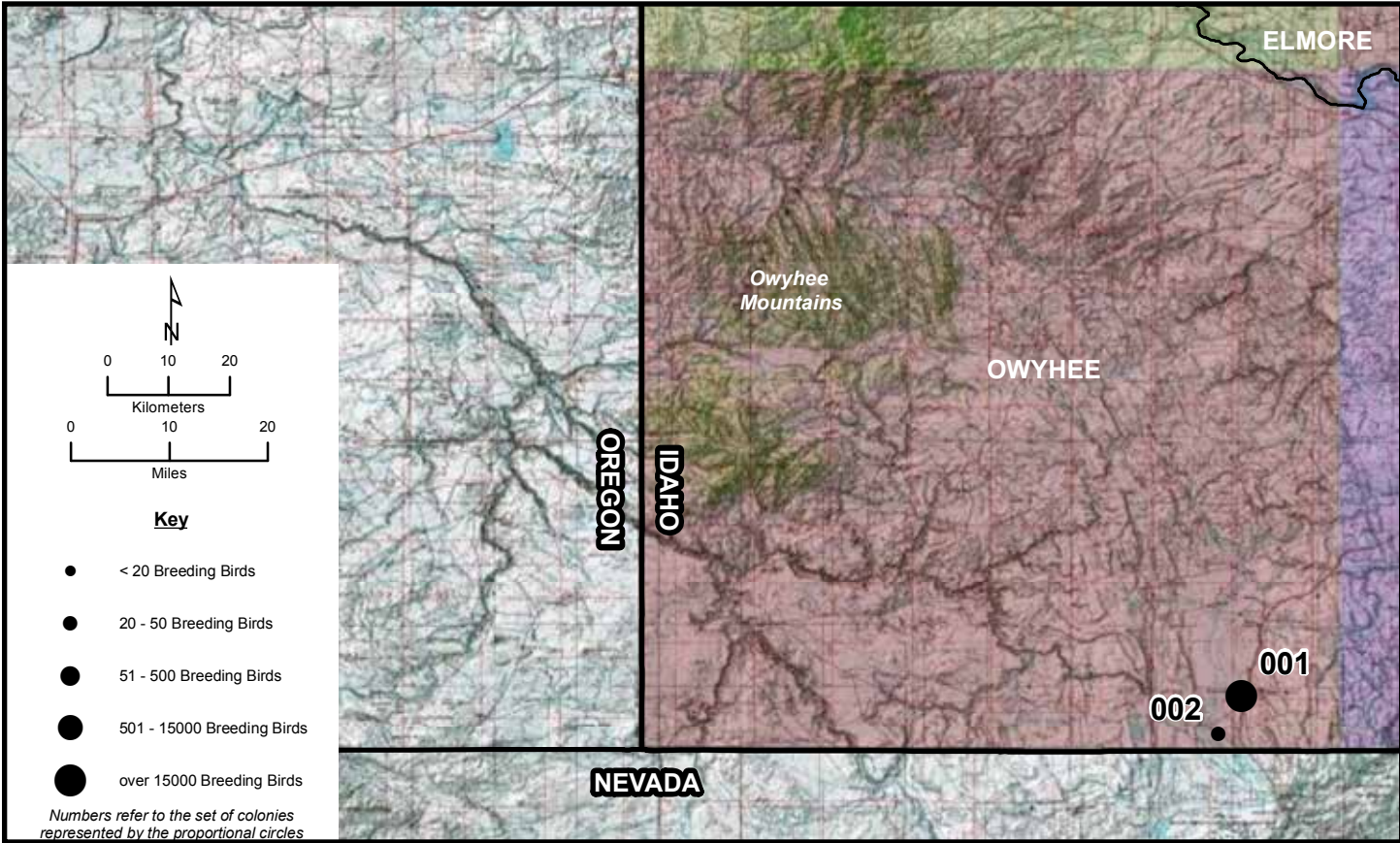
Area Map: 43112a1 (Idaho Falls)
 Site Number: 008
 BCR 9

Colony Number: 43112a1-008
 Bannock County, ID

American Falls Reservoir: Spring Creek
 12N 369518 4762132
 (WGS84)

Species	# of Nests	Est. # of Breeding Birds	Actual Bird Count	W	Cnv	Date	ST	T	Observers
Double-crested Cormorant	500	1000		N	2	6/25/2009	A	Y	Wackenhut/Anderson
Great Blue Heron	1	2		N	2	6/25/2009	A	X	Wackenhut/Anderson
Great Egret	10	20		N	2	6/25/2009	A	Y	Wackenhut/Anderson
Snowy Egret	1	2		N	2	6/25/2009	A	X	Wackenhut/Anderson
Great Egret	4	8		N	2	6/11/1993	O	Y	Trost
Cattle Egret	2	4		N	2	7/11/1993	O	Y	Trost





Jordan Valley 001, 002

Area Map: 42116a1 (Jordan Valley)
 Site Number: 001
 BCR 9

Colony Number: 42116a1-001
 Owyhee County, ID

Duck Valley: Donabahba Yogee
 11N 570886 4658845
 (WGS84)

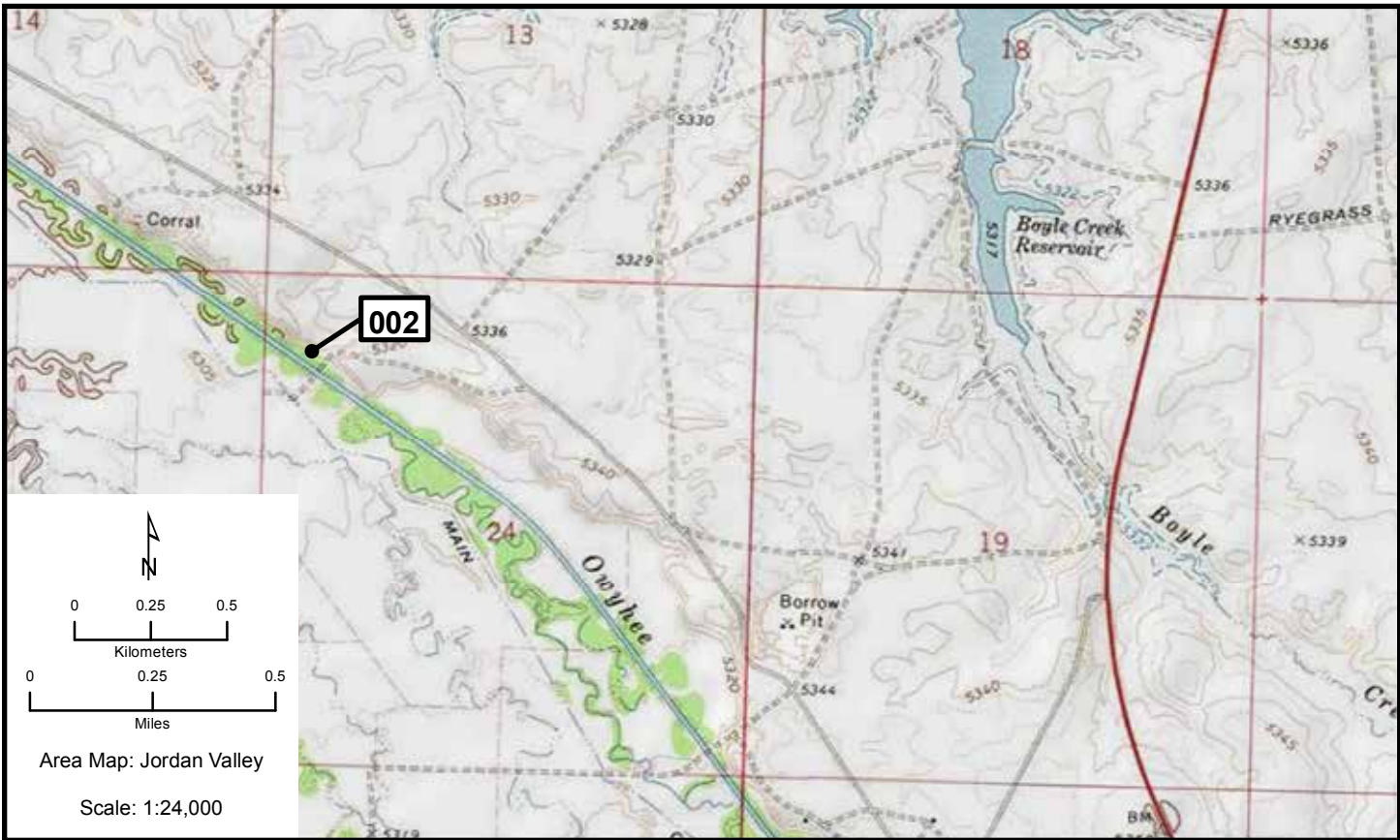
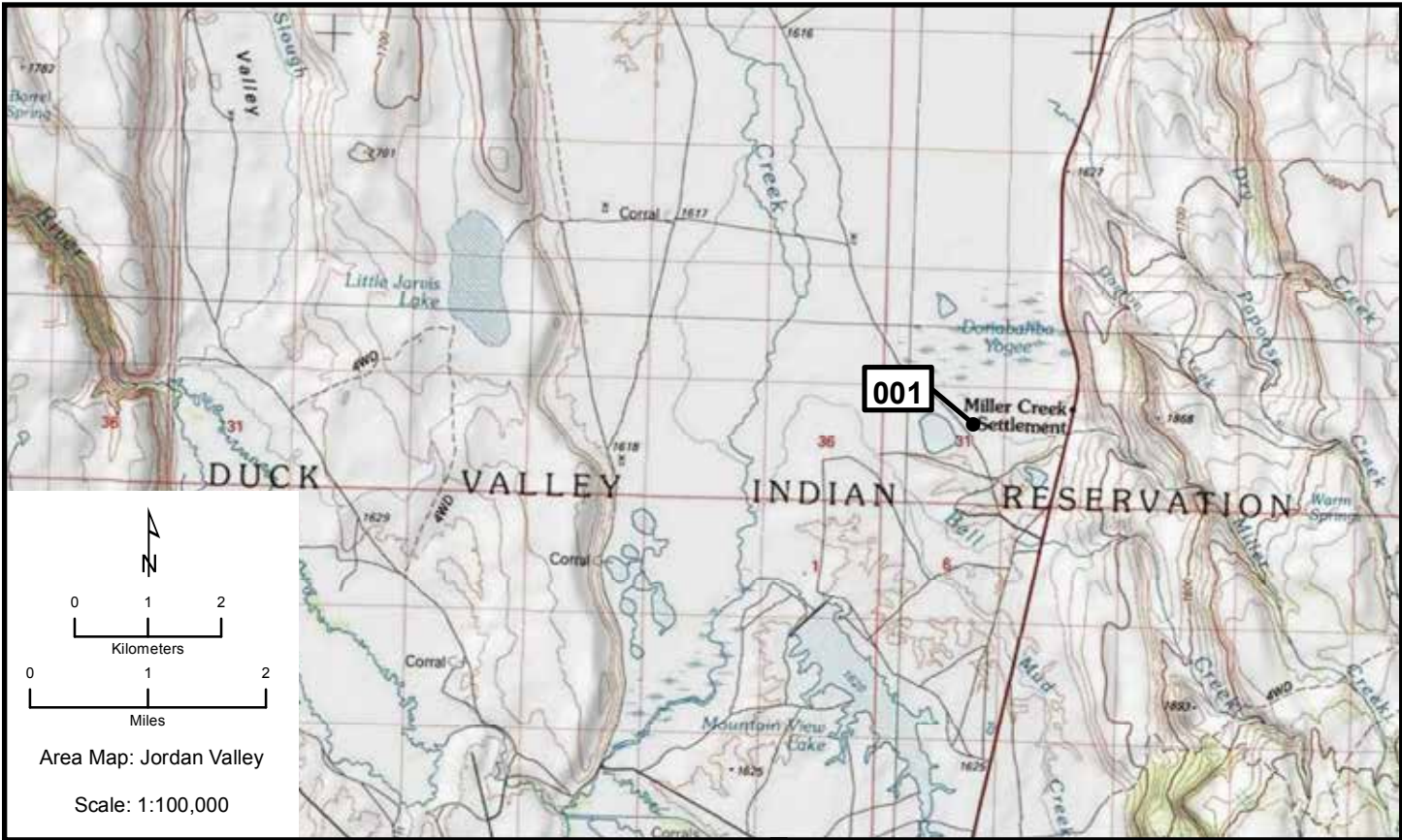
Species	# of Nests	Est. # of Breeding Birds	Actual Bird Count	W	Cnv	Date	ST	T	Observers
Heron or Egret Species	1	2		N	2	7/15/2010	C	W	Ehlers/Runco
Great Egret	1	2		N	2	7/15/2010	C	W	Ehlers/Runco
Snowy Egret	1	2		N	2	7/15/2010	C	W	Ehlers/Runco
White-faced Ibis	7631	15262		N	2	7/15/2010	C	S	Ehlers/Runco
Black Tern	1	2		N	2	7/15/2010	C	W	Ehlers/Runco
Forster's Tern	1	2		N	2	7/15/2010	C	W	Ehlers/Runco
Great Egret		4	4	B	L	6/28/1993	O	W	Trost
Snowy Egret		131	131	B	L	5/28/1993	O	W	Trost
Black-crowned Night-Heron	130	260		N	2	5/28/1993	O	W	Trost
White-faced Ibis		2320	2320	B	L	6/28/1993	O	W	Trost

Area Map: 42116a1 (Jordan Valley)
 Site Number: 002
 BCR 9

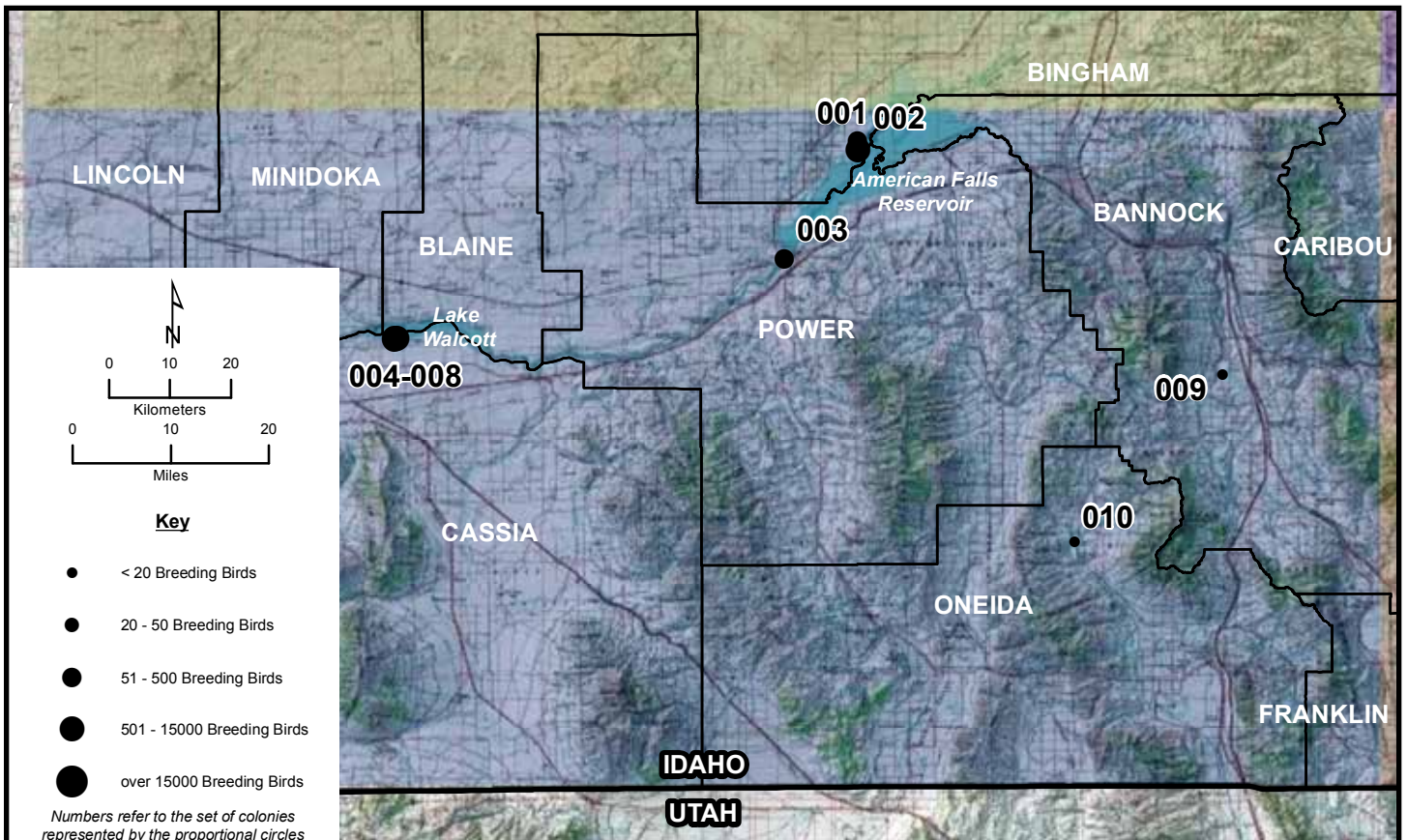
Colony Number: 42116a1-002
 Owyhee County, ID

Duck Valley: Owyhee River
 11N 568182 4652707
 (WGS84)

Species	# of Nests	Est. # of Breeding Birds	Actual Bird Count	W	Cnv	Date	ST	T	Observers
Great Blue Heron	17	34		N	2	4/28/2010	O	W	Ehlers/Runco



Pocatello



Area Map: 42112a1 (Pocatello)
 Site Number: 001
 BCR 9

Colony Number: 42112a1-001
 Bingham County, ID

American Falls Reservoir: Big Hole Cove
 12N 355555 4757213
 (WGS84)

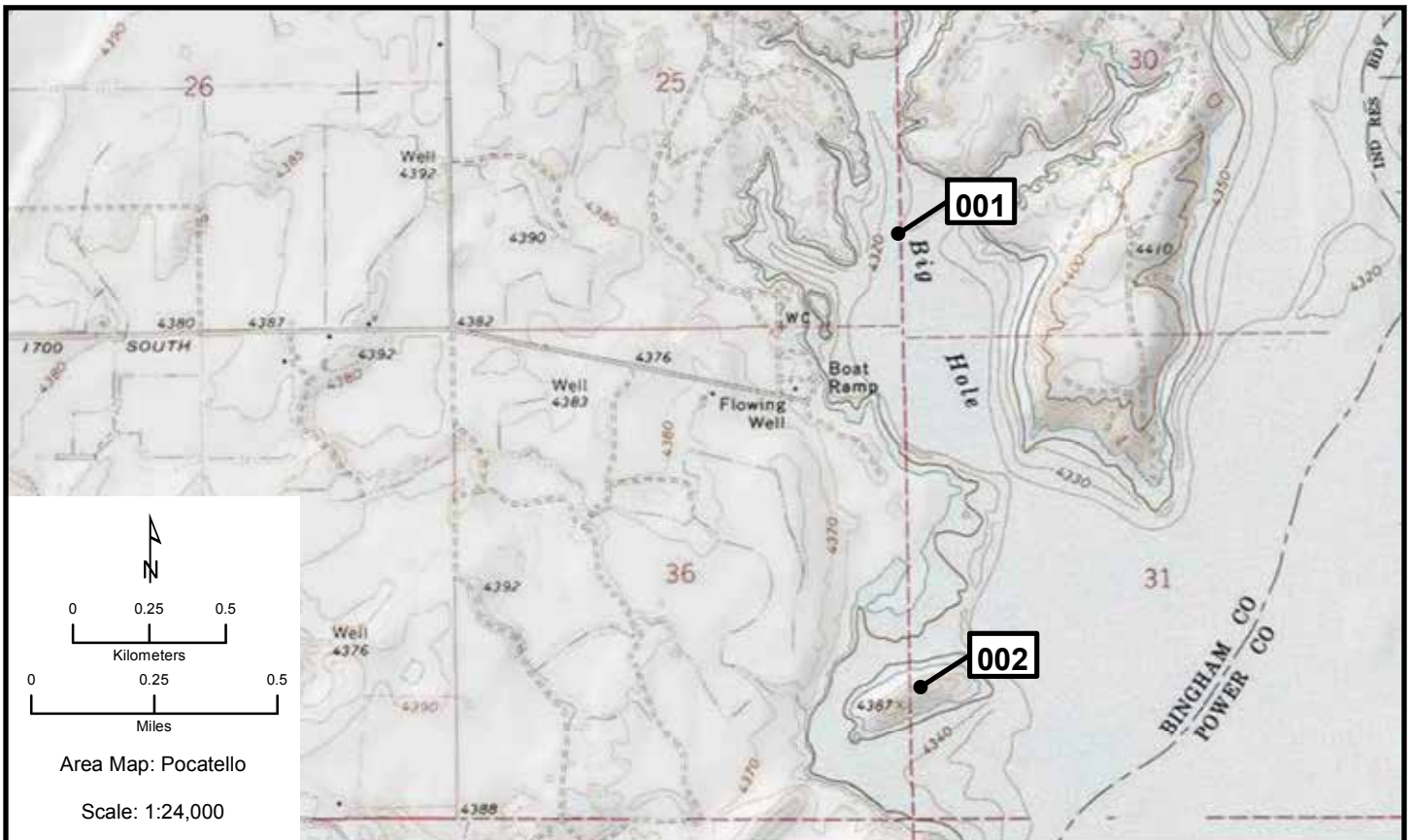
Species	# of Nests	Est. # of Breeding Birds	Actual Bird Count		W	Cnv	Date	ST	T	Observers
Western Grebe		80	80		P	7/1/2010	O	W	Ehlers/Runco	
Clark's Grebe		1	1	B	L	7/1/2010	O	W	Ehlers/Runco	

Area Map: 42112a1 (Pocatello)
 Site Number: 002
 BCR 9

Colony Number: 42112a1-002
 Bingham County, ID

American Falls Reservoir: Big Hole Island
 12N 355575 4755728
 (WGS84)

Species	# of Nests	Est. # of Breeding Birds	Actual Bird Count		W	Cnv	Date	ST	T	Observers
Ring-billed Gull	642	1284			N	2	6/1/2009	C	W	Moulton et al.
California Gull	5775	11550			N	2	6/1/2009	C	W	Moulton et al.
Ring-billed Gull	5397	10794			N	2	5/16/2006	O	W	Moulton
Ring-billed Gull	2000	4000			N	2	7/5/1993	O	Y	Trost
California Gull	8361	16722			N	2	5/16/2006	O	W	Moulton
California Gull	8000	16000			N	2	7/14/1993	O	S	Trost



Pocatello 003-005

Area Map: 42112a1 (Pocatello)
 Site Number: 003
 BCR 9

Colony Number: 42112a1-003
 Power County, ID

American Falls Reservoir: Dam
 12N 346305 4738051
 (WGS84)

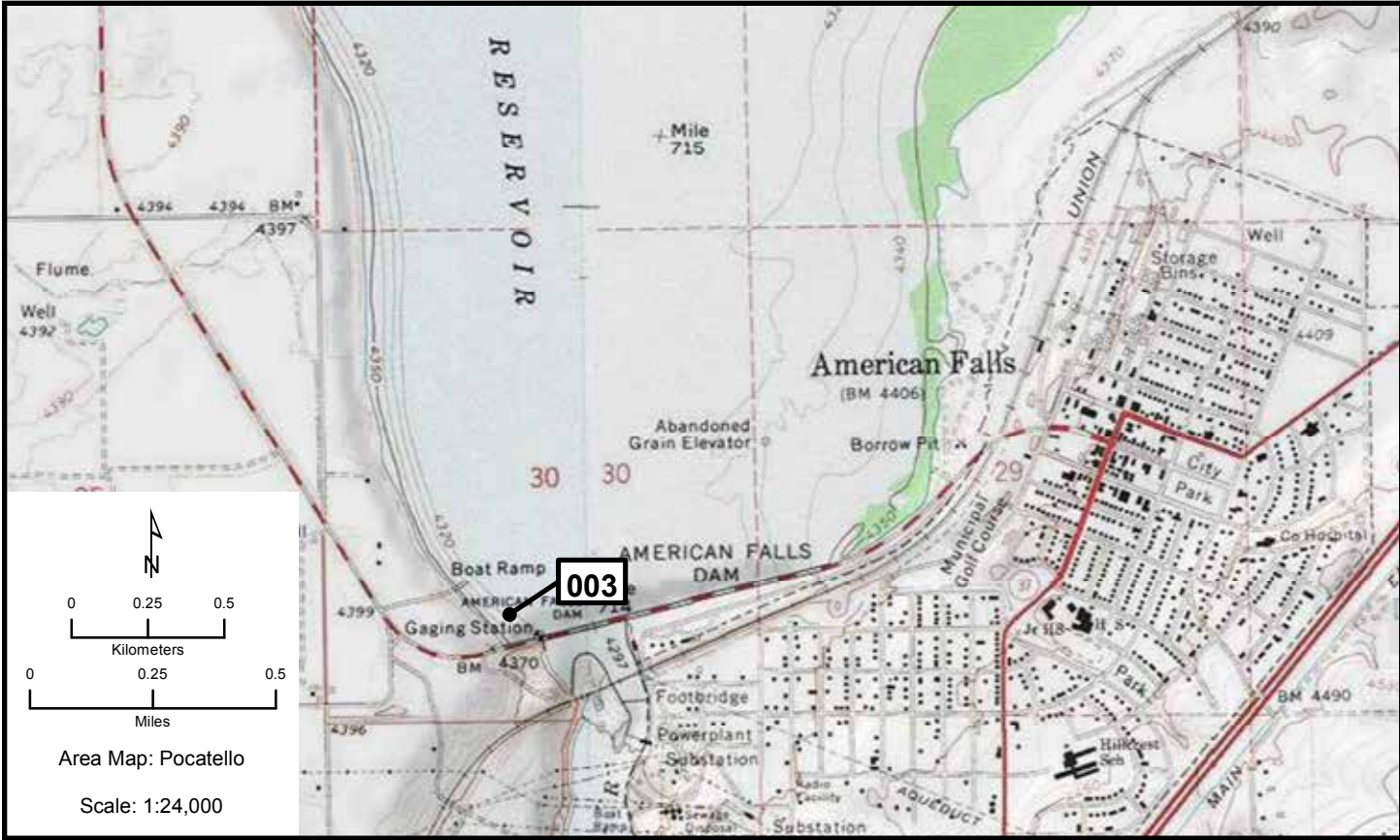
Species	# of Nests	Est. # of Breeding Birds	Actual Bird Count	W	Cnv	Date	ST	T	Observers
Western Grebe		150	150	B	L	7/1/2010	O	Y	Ehlers/Runco

Area Map: 42112a1 (Pocatello)
 Site Number: 004
 BCR 9

Colony Number: 42112a1-004
 Cassia County, ID

Minidoka NWR: Tern Island
 12N 299100 4726408
 (WGS84)

Species	# of Nests	Est. # of Breeding Birds	Actual Bird Count	W	Cnv	Date	ST	T	Observers
American White Pelican	29	58		N	2	6/2/2011	C	W	Wackenhut/Lonsinger
American White Pelican	21	42		N	2	6/4/2010	C	W	Moulton
American White Pelican	40	80		N	2	6/3/2009	C	W	Moulton/Nielson
California Gull	50	100		N	2	6/3/2009	C	W	Moulton/Nielson
Caspian Tern	3	6		N	2	6/3/2009	C	W	Moulton/Nielson
American White Pelican	13	26		N	2	6/4/2008	C	W	Moulton/Weinandt
American White Pelican	41	82		N	2	5/31/2007	C	W	Moulton/Bjork
American White Pelican	38	76		N	2	6/2/2006	O	W	Moulton
California Gull	28	56		N	2	6/4/2008	C	W	Moulton/Weinandt
California Gull	32	64		N	2	5/31/2007	C	W	Moulton/Bjork
California Gull	35	70		N	2	6/2/2006	O	W	Moulton
Caspian Tern	12	24		N	2	6/4/2008	C	W	Moulton/Weinandt
Caspian Tern	7	14		N	2	5/31/2007	C	W	Moulton/Bjork
Caspian Tern	8	16		N	2	6/2/2006	O	W	Moulton



Area Map: 42112a1 (Pocatello)
 Site Number: 005
 BCR 9

Colony Number: 42112a1-005
 Cassia County, ID

Minidoka NWR: Gull Island
 12N 299167 4726286
 (WGS84)

Species	# of Nests	Est. # of Breeding Birds	Actual Bird		Date	ST	T	Observers
			Count	W Cnv				
Double-crested Cormorant	99	198	N	2	6/2/2011	C	W	Wackenhut/Lonsinger
Double-crested Cormorant	6	12	N	2	6/4/2010	C	W	Moulton et al.
Double-crested Cormorant	61	122	N	2	6/3/2009	C	W	Moulton et al.
American White Pelican	661	1322	N	2	6/2/2011	C	W	Wackenhut/Lonsinger
American White Pelican	700	1400	N	2	6/4/2010	C	Y	Moulton et al.
American White Pelican	771	1542	N	2	6/3/2009	C	W	Moulton et al.
Black-crowned Night-Heron	13	26	N	2	6/2/2011	C	W	Wackenhut/Lonsinger
California Gull	169	338	N	2	6/3/2009	C	W	Moulton et al.
Double-crested Cormorant	279	558	N	2	6/4/2008	C	Y	Moulton
Double-crested Cormorant	353	706	N	2	5/31/2007	C	Y	Moulton/Bouffard
Double-crested Cormorant	289	578	N	2	6/2/2006	O	W	Moulton
American White Pelican	1117	2234	N	2	6/4/2008	C	Y	Moulton
American White Pelican	1075	2150	N	2	5/31/2007	C	Y	Moulton/Bouffard
American White Pelican	832	1664	N	2	6/2/2006	O	W	Moulton
American White Pelican	150	300	N	2	8/19/1993	O	Y	Trost
Black-crowned Night-Heron	11	22	N	2	5/31/2007	C	Y	Moulton/Bouffard
Black-crowned Night-Heron	6	12	N	2	6/2/2006	O	W	Moulton
Black-crowned Night-Heron	20	40	2 N	2	6/22/1993	O	Y	Trost
California Gull	115	230	N	2	5/31/2007	C	Y	Moulton/Bouffard
California Gull	323	646	N	2	6/2/2006	O	W	Moulton
California Gull	450	900	N	2	6/22/1993	O	Y	Trost
Caspian Tern	1	2	N	2	8/19/1993	O	Y	Trost

Pocatello 004, 005 site maps located on page Idaho 63.

Pocatello 006-008

Area Map: 42112a1 (Pocatello)
Site Number: 006
BCR 9

Colony Number: 42112a1-006
Cassia County, ID

Minidoka NWR: Pelican Island
12N 298849 4726258
(WGS84)

Species	# of Nests	Est. # of Breeding Birds	Actual Bird Count	W	Cnv	Date	ST	T	Observers
Double-crested Cormorant	59	118		N	2	6/2/2011	C	W	Wackenhut/Lonsinger
Double-crested Cormorant	100	200		N	2	6/4/2010	C	W	Moulton et al.
Double-crested Cormorant	87	174		N	2	6/3/2009	C	W	Moulton et al.
American White Pelican	309	618		N	2	6/2/2011	C	W	Wackenhut/Lonsinger
American White Pelican	587	1174		N	2	6/4/2010	C	Y	Moulton et al.
American White Pelican	695	1390		N	2	6/3/2009	C	W	Moulton et al.
Great Blue Heron	18	36		N	2	6/2/2011	C	W	Wackenhut/Lonsinger
Snowy Egret	3	6		N	2	6/2/2011	C	W	Wackenhut/Lonsinger
Snowy Egret	83	166		N	2	6/3/2009	C	Y	Moulton et al.
California Gull	47	94		N	2	6/3/2009	C	W	Moulton et al.
Double-crested Cormorant	123	246		N	2	6/4/2008	O	W	Moulton
Double-crested Cormorant	53	106		N	2	5/31/2007	C	W	Moulton/Bouffard
Double-crested Cormorant	23	46		N	2	6/2/2006	O	W	Moulton
American White Pelican	811	1622		N	2	6/4/2008	O	W	Moulton
American White Pelican	837	1674		N	2	5/31/2007	C	Y	Moulton/Bouffard
American White Pelican	771	1542		N	2	6/2/2006	O	W	Moulton
Snowy Egret	20	40		N	2	5/31/2007	C	W	Moulton/Bouffard
Snowy Egret	18	36		N	2	6/2/2006	O	W	Moulton
Cattle Egret	2	4		N	2	5/31/2007	C	W	Moulton/Bouffard
Cattle Egret	3	6		N	2	6/2/2006	O	W	Moulton
Black-crowned Night-Heron	36	72		N	2	5/31/2007	C	W	Moulton/Bouffard
Black-crowned Night-Heron	34	68		N	2	6/2/2006	O	W	Moulton
California Gull	12	24		N	2	5/31/2007	C	W	Moulton/Bouffard
California Gull	99	198		N	2	6/2/2006	O	W	Moulton

Area Map: 42112a1 (Pocatello)
Site Number: 007
BCR 9

Colony Number: 42112a1-007
Cassia County, ID

Minidoka NWR: Shoreline
12N 298869 4726155
(WGS84)

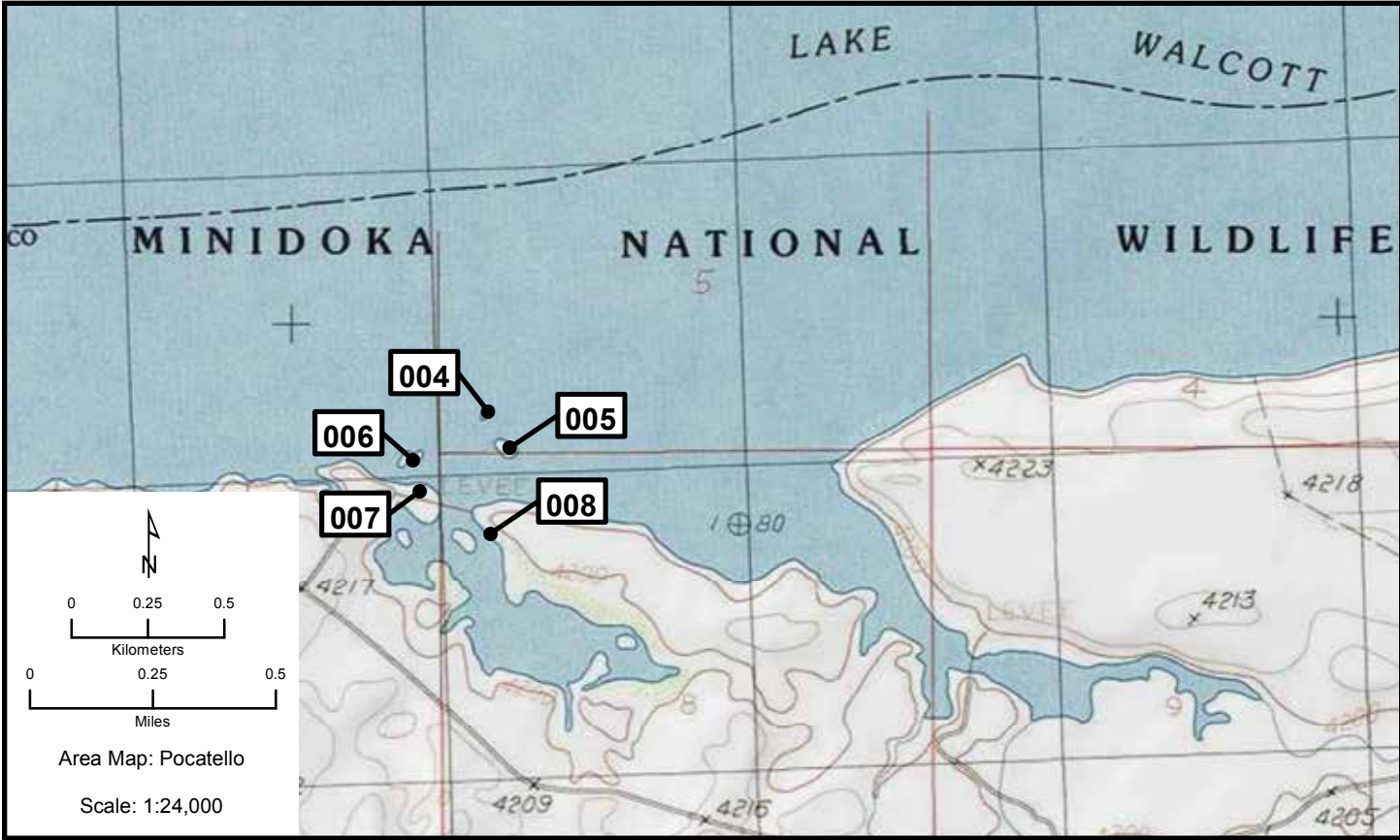
Species	# of Nests	Est. # of Breeding Birds	Actual Bird Count	W	Cnv	Date	ST	T	Observers
American White Pelican	638	1276		N	2	6/3/2009	C	W	Moulton/Fisher

Area Map: 42112a1 (Pocatello)
Site Number: 008
BCR 9

Colony Number: 42112a1-008
Cassia County, ID

Minidoka NWR: South Dike
12N 299094 4726008
(WGS84)

Species	# of Nests	Est. # of Breeding Birds	Actual Bird Count	W	Cnv	Date	ST	T	Observers
Great Blue Heron	17	34		N	2	6/3/2009	O	W	Moulton et al.
Great Blue Heron	18	36		N	2	6/2/2006	O	W	Moulton
Snowy Egret	3	6	3	N	2	6/22/1993	O	Y	Trost



Pocatello 009, 010

Area Map: 42112a1 (Pocatello)
Site Number: 009
BCR 9

Colony Number: 42112a1-009
Bannock County, ID

McCammon
12N 398942 4718214
(WGS84)

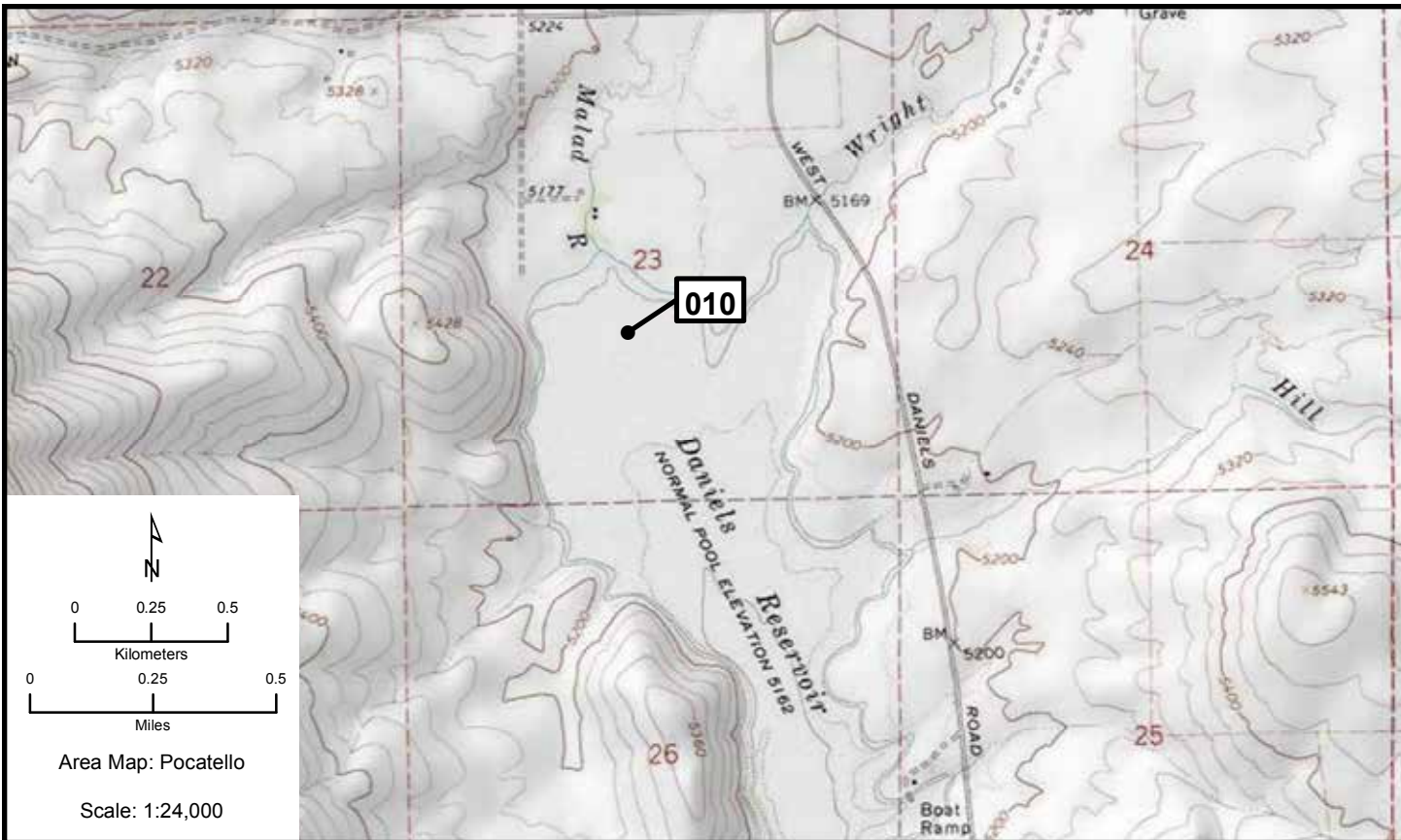
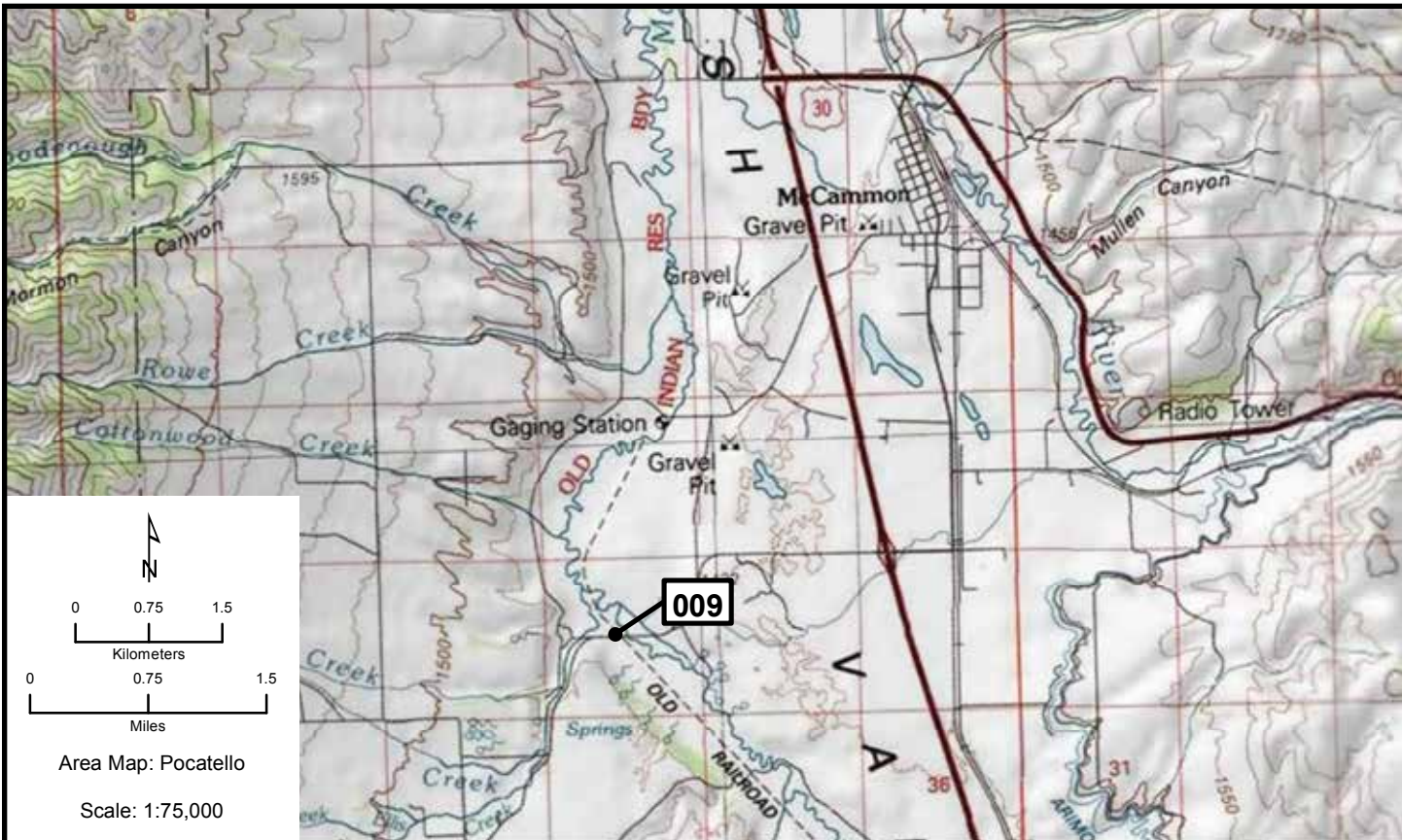
Species	# of Nests	Est. # of Breeding Birds	Actual Bird Count	W	Cnv	Date	ST	T	Observers
Great Blue Heron	9	18		N	2	5/12/2009	O	W	Biesen

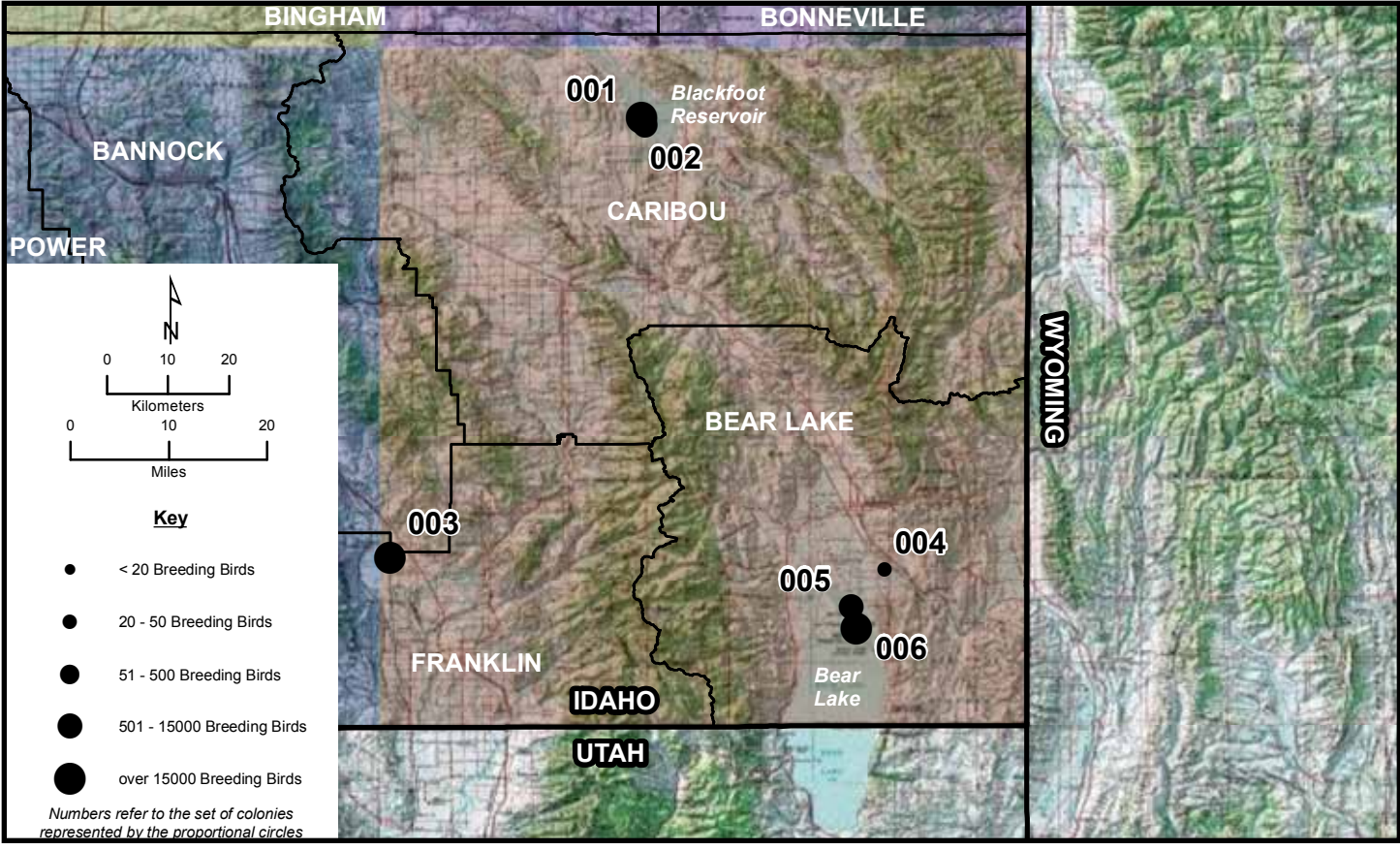
Area Map: 42112a1 (Pocatello)
Site Number: 010
BCR 9

Colony Number: 42112a1-010
Oneida County, ID

Daniels Reservoir
12N 380609 4691136
(WGS84)

Species	# of Nests	Est. # of Breeding Birds	Actual Bird Count	W	Cnv	Date	ST	T	Observers
Great Blue Heron	8	16		N	2	6/4/2009	O	W	Biesen





Area Map: 42110a1 (Preston)
 Site Number: 001
 BCR 9

Colony Number: 42110a1-001
 Caribou County, ID

Blackfoot Reservoir: Gull Island
 12N 449904 4749674
 (WGS84)

Species	# of Nests	Est. # of Breeding Birds	Actual Bird Count	W	Cnv	Date	ST	T	Observers
Double-crested Cormorant	118	236		N	2	6/1/2011	C	W	Wackenhut
Double-crested Cormorant	177	354		N	2	6/3/2010	C	W	Wackenhut/Boudreau
Double-crested Cormorant	634	1268		N	2	6/2/2009	C	W	Moulton et al.
American White Pelican	344	688		N	2	6/1/2011	C	W	Wackenhut
American White Pelican	342	684		N	2	6/3/2010	C	W	Wackenhut/Boudreau
American White Pelican	219	438		N	2	6/2/2009	C	W	Moulton et al.
Great Blue Heron	32	64		N	2	6/2/2009	C	W	Moulton et al.
Snowy Egret	12	24		N	2	6/2/2009	C	W	Moulton et al.
Ring-billed Gull	1353	2706		N	2	6/2/2009	C	W	Moulton et al.
California Gull	5411	10822		N	2	6/2/2009	C	W	Moulton et al.
Caspian Tern		14	14	B	L	6/2/2009	C	W	Moulton et al.
Double-crested Cormorant	899	1798		N	2	6/3/2008	C	W	Moulton
Double-crested Cormorant	610	1220		N	2	5/30/2007	C	W	Moulton/Leist
Double-crested Cormorant	405	810		N	2	6/1/2006	O	W	Moulton
American White Pelican	590	1180		N	2	6/3/2008	C	W	Moulton
American White Pelican	883	1766		N	2	5/30/2007	C	W	Moulton/Leist
American White Pelican	1274	2548		N	2	6/1/2006	O	W	Moulton
American White Pelican		250	250	B	L	6/19/1993	O	P	Hlavaty
Heron or Egret species	36	72		N	2	6/3/2008	C	W	Moulton
Great Blue Heron	15	30		N	2	6/1/2006	O	Y	Moulton
Snowy Egret	18	36		N	2	6/1/2006	O	Y	Moulton
Snowy Egret	8	16		N	2	8/11/1993	O	Y	Trost
Cattle Egret	3	6	6	N	2	6/19/1993	O	W	Hlavaty
Black-crowned Night-Heron	25	50		N	2	6/1/2006	O	Y	Moulton
Black-crowned Night-Heron	10	20		N	2	6/19/1993	O	W	Hlavaty
Ring-billed Gull	944	1888		N	2	6/1/2006	O	W	Moulton
California Gull	3744	7488		N	2	6/1/2006	O	W	Moulton
California Gull	7000	14000		N	2	7/4/1993	O	Y	Trost
Caspian Tern	45	90		N	2	6/3/2008	C	W	Moulton
Caspian Tern	37	74		N	2	5/30/2007	C	W	Moulton/Leist
Caspian Tern	39	78		N	2	6/1/2006	O	W	Moulton
Caspian Tern	20	40		N	2	7/4/1993	O	Y	Trost

Preston 002, 003

Area Map: 42110a1 (Preston)
Site Number: 002
BCR 9

Colony Number: 42110a1-002
Caribou County, ID

Blackfoot Reservoir: Willow Island
12N 450325 4748376
(WGS84)

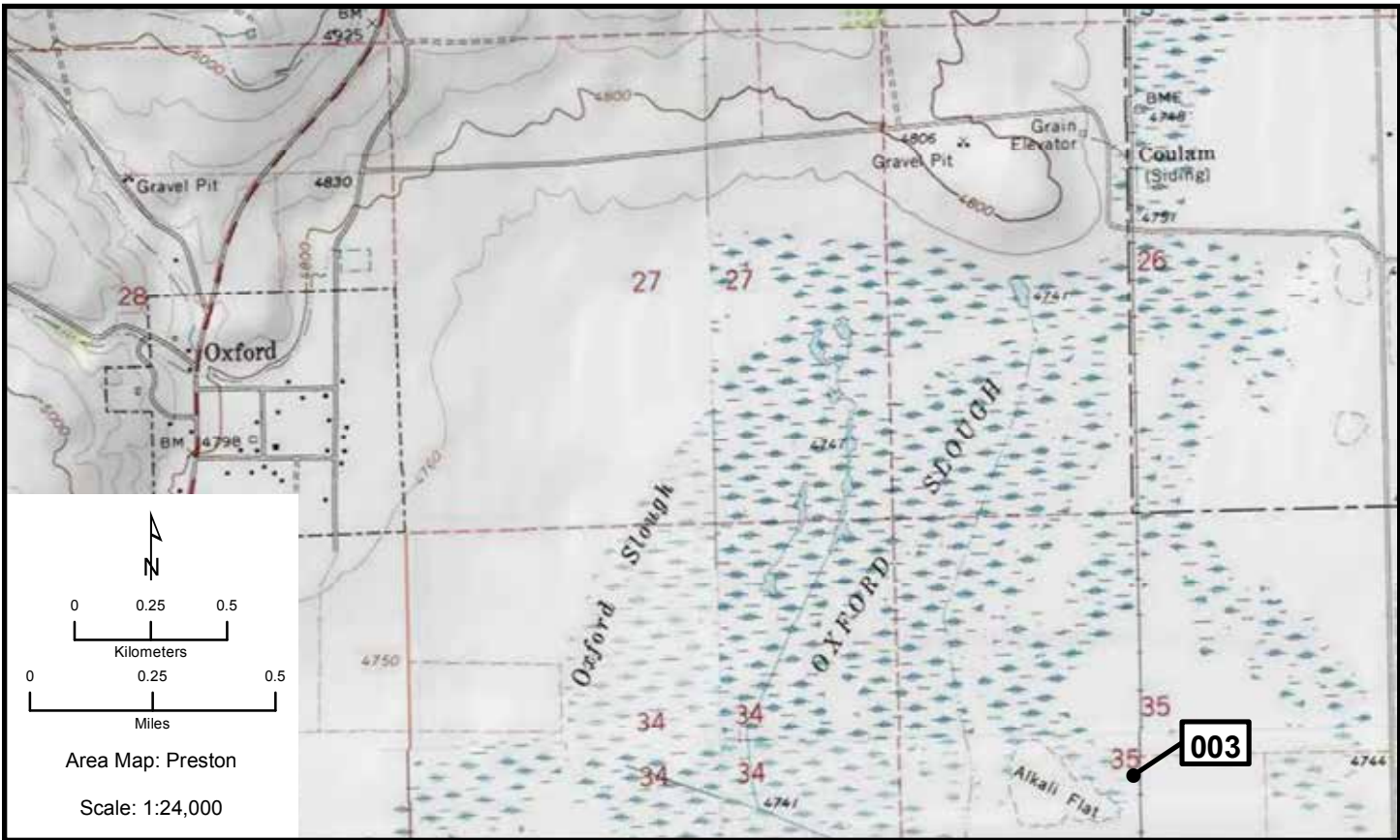
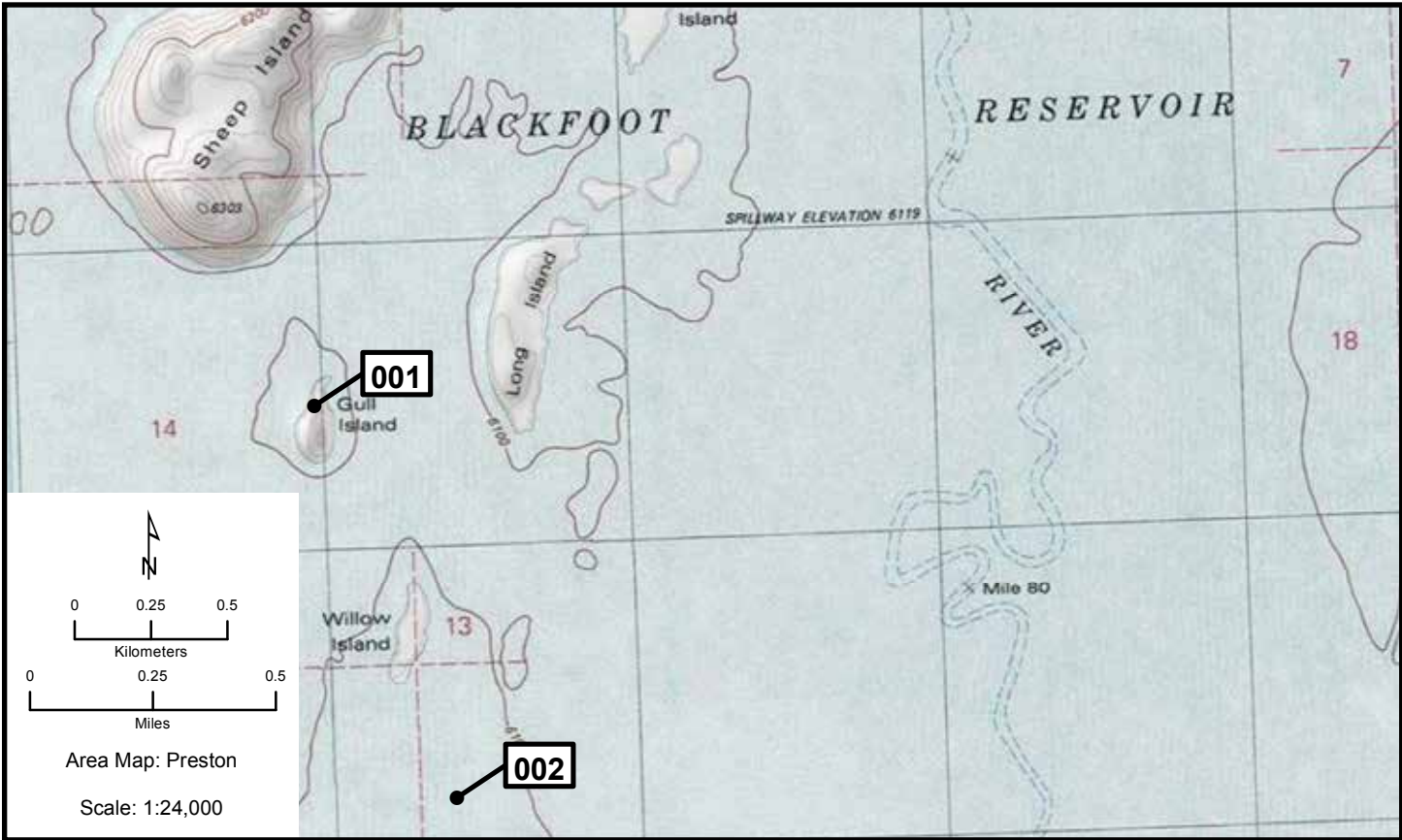
Species	# of Nests	Est. # of Breeding Birds	Actual Bird Count	W	Cnv	Date	ST	T	Observers
American White Pelican	18	36		N	2	6/1/2011	C	W	Wackenhut
American White Pelican	525	1050		N	2	6/3/2010	C	Y	Moulton et al.
American White Pelican	1368	2736		N	2	6/2/2009	C	W	Wackenhut et al.
Snowy Egret	34	68		N	2	6/2/2009	C	W	Wackenhut et al.
American White Pelican	605	1210		N	2	6/3/2008	C	W	Moulton
American White Pelican	826	1652		N	2	5/30/2007	C	W	Wackenhut/Nelson
Heron or Egret species	23	46		N	2	6/3/2008	C	W	Moulton

Area Map: 42110a1 (Preston)
Site Number: 003
BCR 9

Colony Number: 42110a1-003
Franklin County, ID

Oxford Slough WPA
12N 418792 4677861
(WGS84)

Species	# of Nests	Est. # of Breeding Birds	Actual Bird Count	W	Cnv	Date	ST	T	Observers
White-faced Ibis	4741	9482		N	2	6/8/2010	C	S	Ehlers/Runco
Franklin's Gull	6857	13714		N	2	6/8/2010	C	S	Ehlers/Runco
Snowy Egret	10	20	11	N	2	6/23/1993	O	Y	Trost
Cattle Egret	5	10	8	N	2	6/23/1993	O	Y	Trost
Black-crowned Night-Heron		20	20	B	L	6/23/1993	O	U	Trost
White-faced Ibis	900	3608	3608	B	L	6/23/1993	B	Y	Trost
Franklin's Gull	1500	3000	300	N	2	6/23/1993	O	Y	Trost



Preston 004, 005

Area Map: 42110a1 (Preston)
Site Number: 004
BCR 10

Colony Number: 42110a1-004
Bear Lake County, ID

Bear Lake NWR: Bear River
12N 478952 4675581
(WGS84)

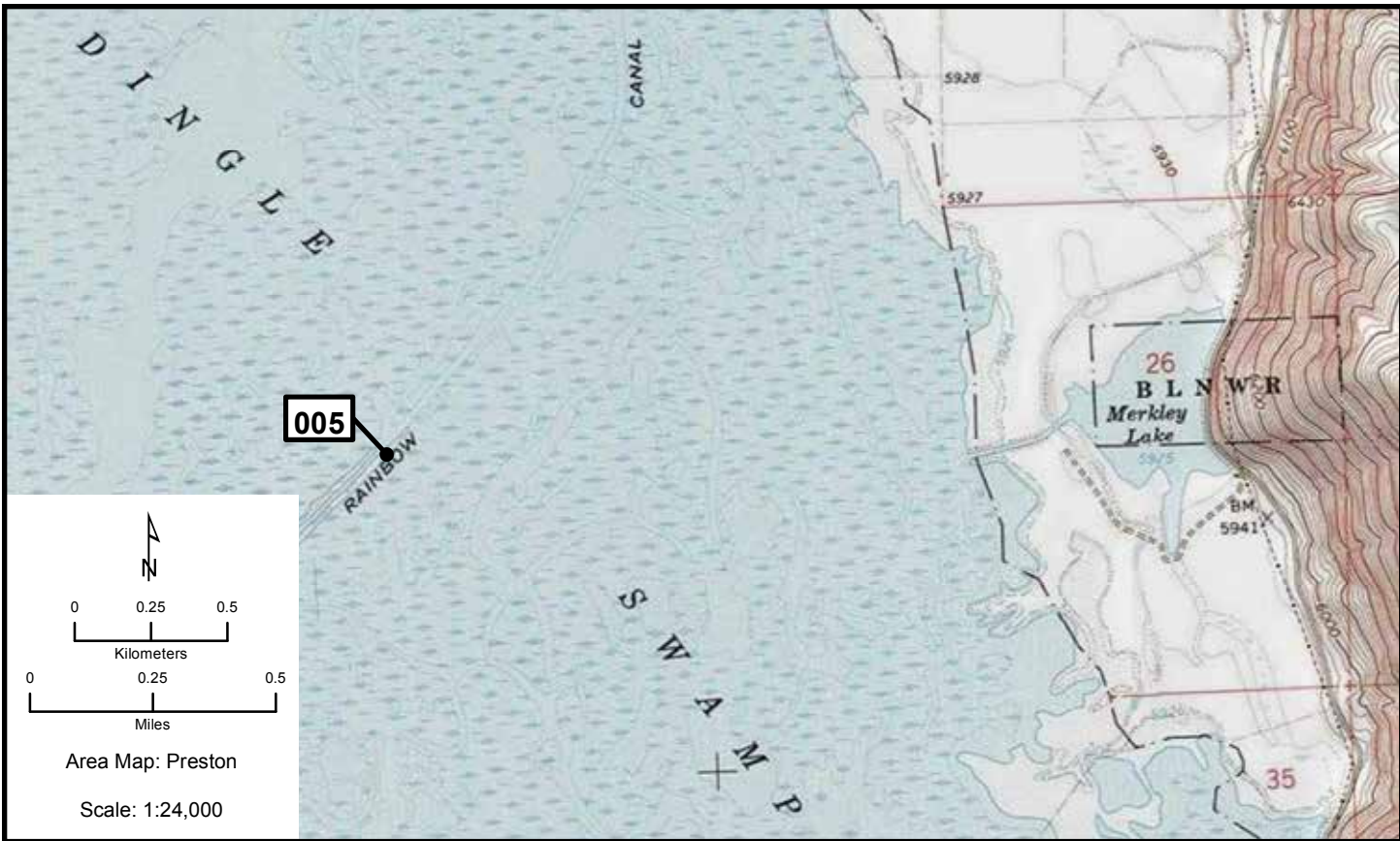
Species	# of Nests	Est. # of Breeding Birds	Actual Bird Count	W	Cnv	Date	ST	T	Observers
Great Blue Heron	15	30		N	2	5/8/2009	A	W	Wackenhut/Anderson

Area Map: 42110a1 (Preston)
Site Number: 005
BCR 10

Colony Number: 42110a1-005
Bear Lake County, ID

Bear Lake NWR: Rainbow Island
12N 474802 4669388
(WGS84)

Species	# of Nests	Est. # of Breeding Birds	Actual Bird Count	W	Cnv	Date	ST	T	Observers
Double-crested Cormorant	58	116		N	2	6/1/2009	C	W	Moulton et al.
Ring-billed Gull	112	224		N	2	6/1/2009	C	W	Moulton et al.
California Gull	339	678		N	2	6/1/2009	C	W	Moulton et al.
Double-crested Cormorant	112	224		N	2	5/30/2007	C	W	Bjork et al.
Double-crested Cormorant	84	168		N	2	5/31/2006	O	W	Moulton
Ring-billed Gull				O		5/30/2007	C	X	Bjork/Heist
Ring-billed Gull	367	734		N	2	5/31/2006	O	W	Moulton
California Gull				O		5/30/2007	C	X	Bjork/Heist
California Gull	368	736		N	2	5/31/2006	O	W	Moulton
California Gull	10	20		N	2	7/8/1993	O	W	Sjostrom



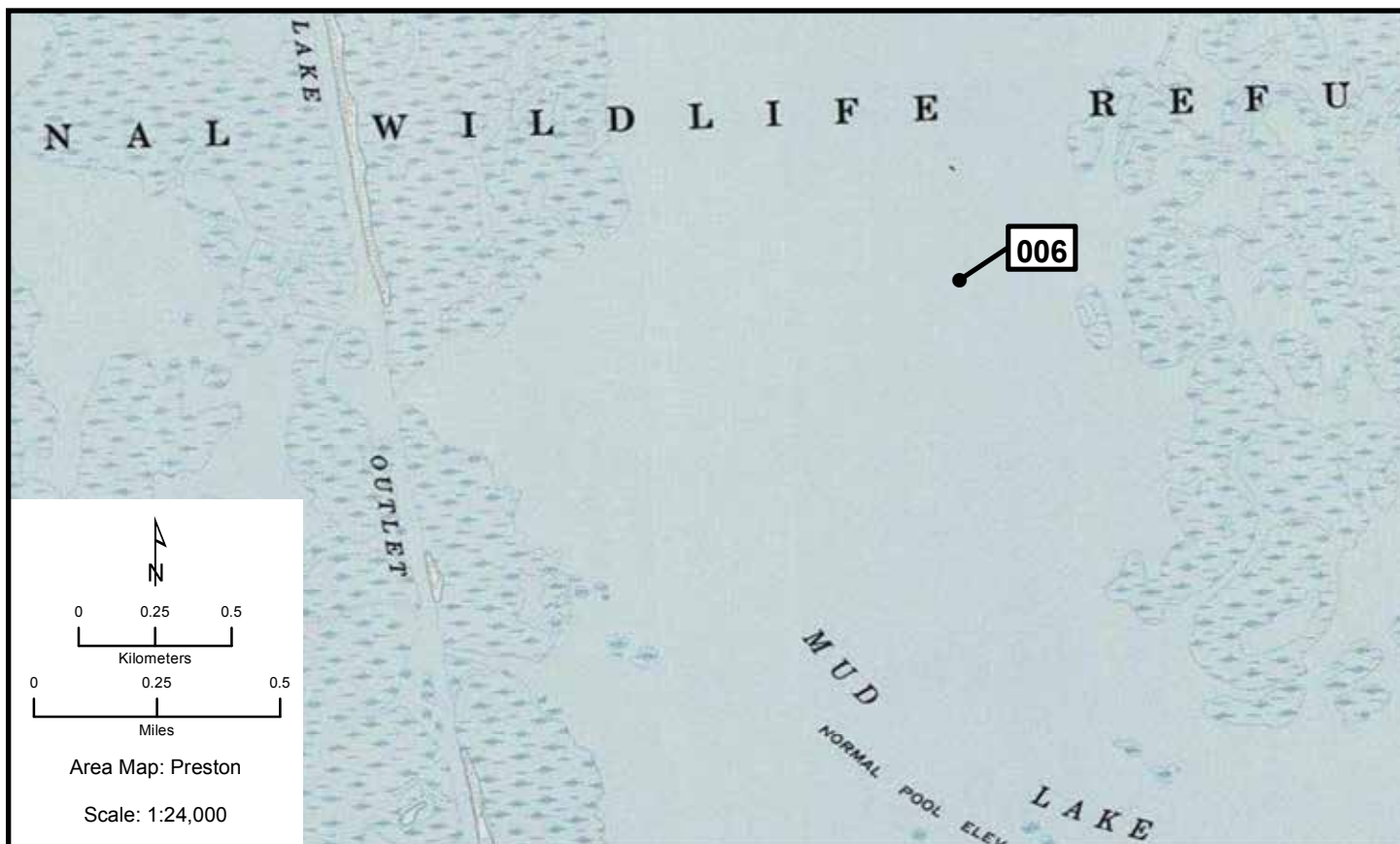
Preston 006

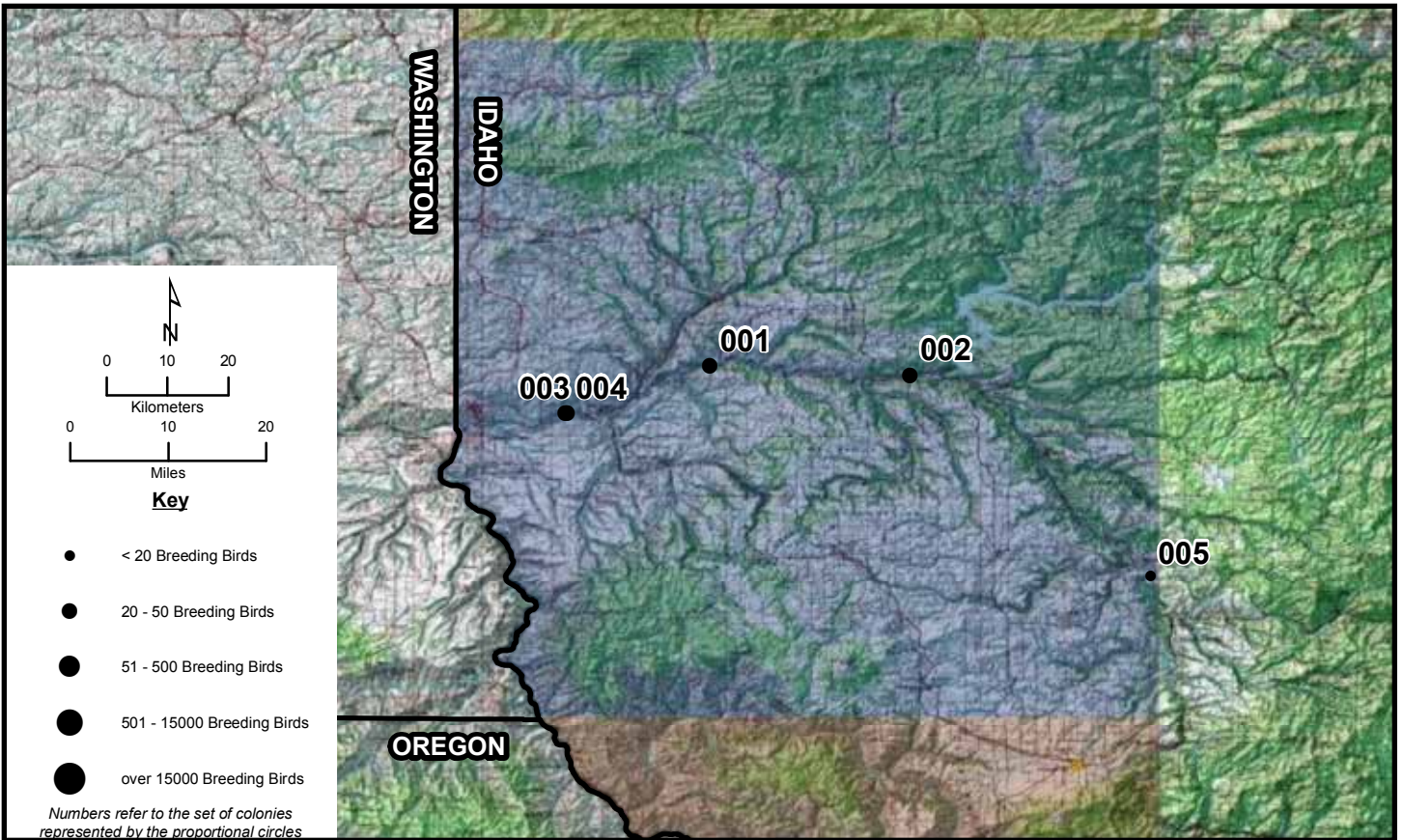
Area Map: 42110a1 (Preston)
 Site Number: 006
 BCR 10

Colony Number: 42110a1-006
 Bear Lake County, ID

Bear Lake NWR: Mud Lake
 12N 475438 4665927
 (WGS84)

Species	# of Nests	Est. # of Breeding Birds	Actual Bird Count	W	Cnv	Date	ST	T	Observers
White-faced Ibis	9577	19154		N	2	6/9/2010	C	S	Moulton et al.
Franklin's Gull	11750	23500		N	2	6/9/2010	C	S	Moulton et al.
Western Grebe	25	50		N	2	7/8/1993	O	Y	Sjostrom
Snowy Egret				B		7/8/1993	O	Y	Sjostrom
Cattle Egret	5	10		N	2	7/8/1993	O	Y	Sjostrom
Black-crowned Night-Heron	25	60	60	B	L	7/8/1993	O	Y	Sjostrom
White-faced Ibis	600	1200		N	2	7/8/1993	O	W	Sjostrom
Franklin's Gull	350	700		N	2	7/8/1993	O	Y	Sjostrom





Pullman 001, 002

Area Map: 46116a1 (Pullman)
 Site Number: 001
 BCR 9

Colony Number: 46116a1-001
 Nez Perce County, ID

Clearwater River: Fir Island
 11N 525788 5151564
 (WGS84)

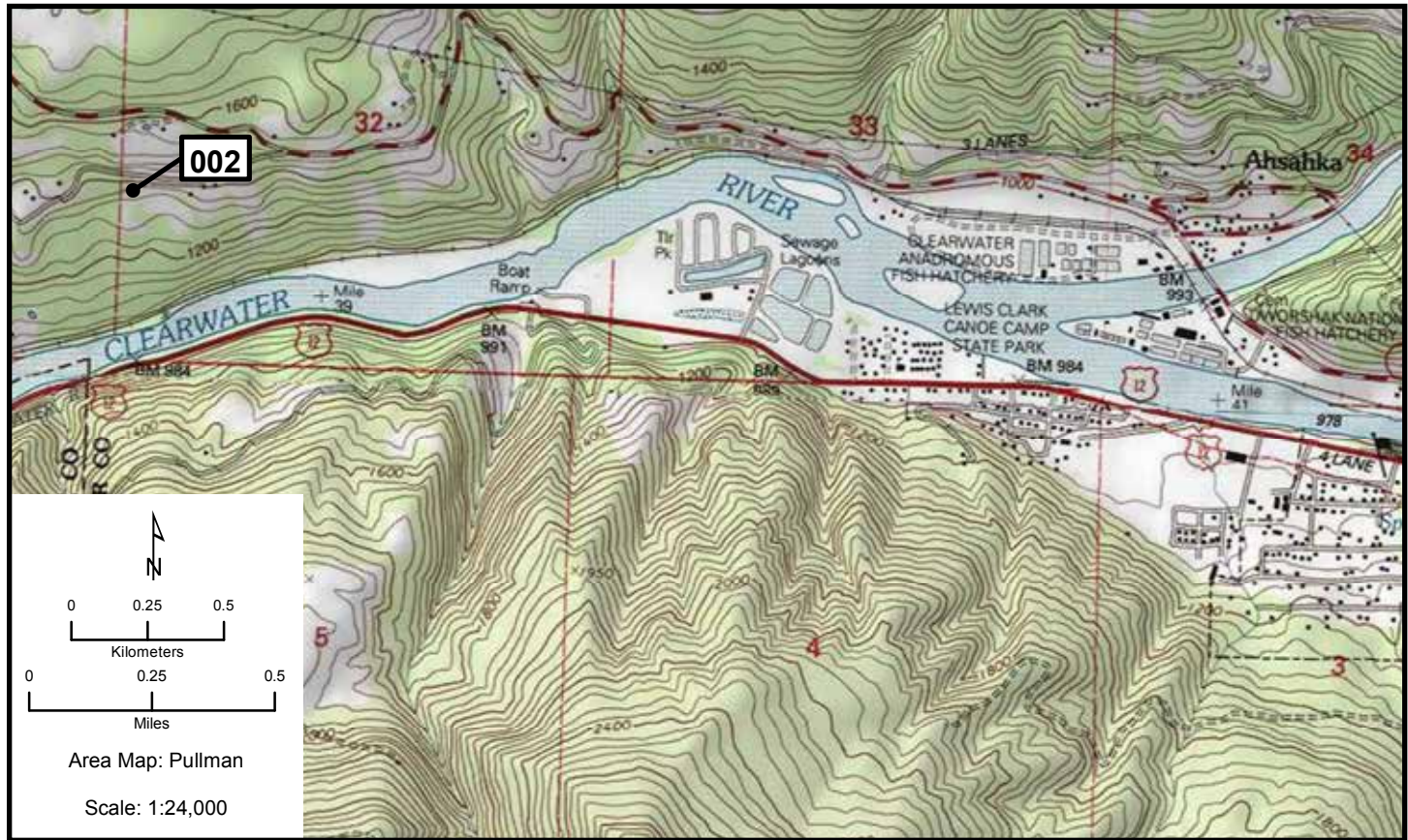
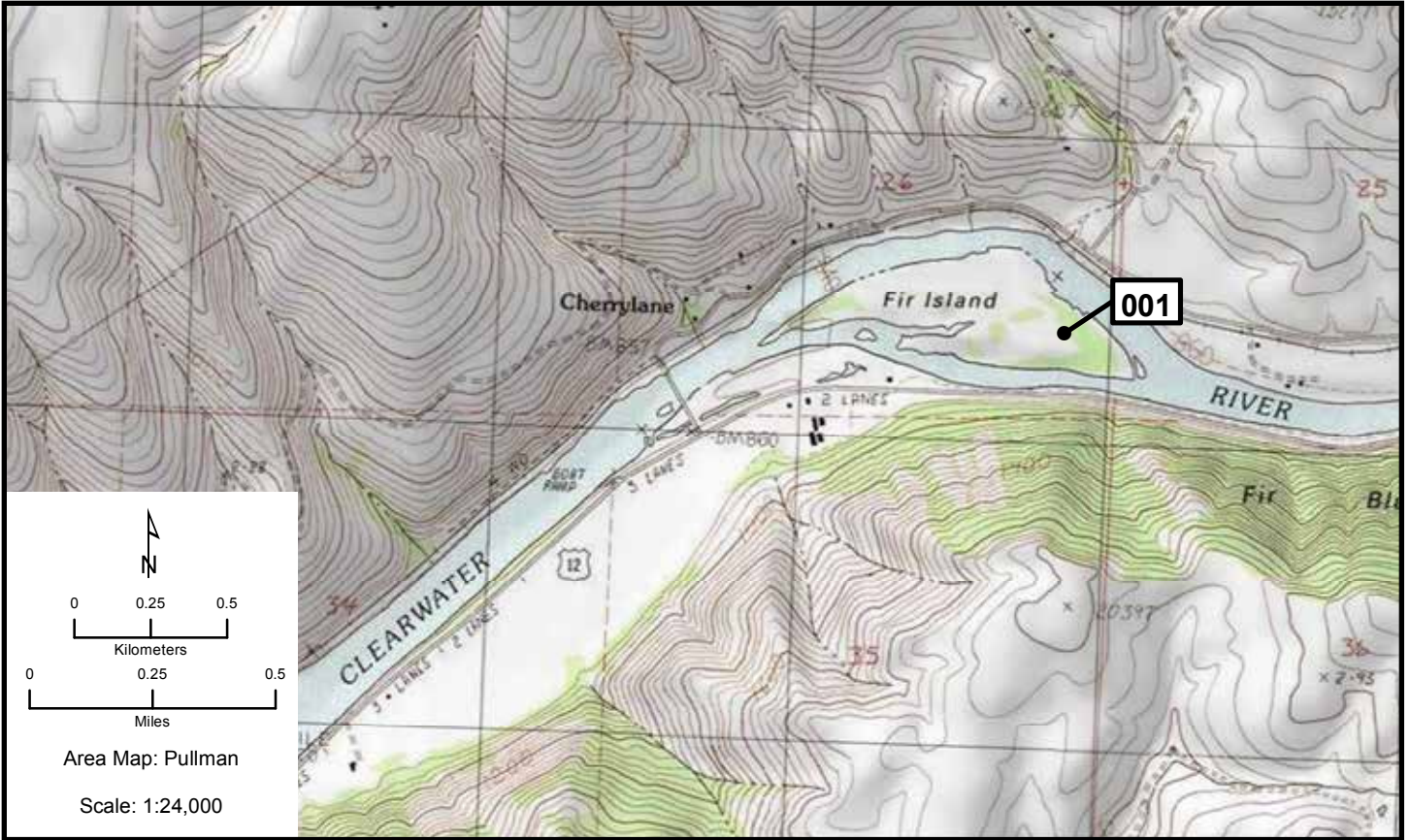
Species	# of Nests	Est. # of Breeding Birds	Actual Bird Count	W	Cnv	Date	ST	T	Observers
Great Blue Heron	24	48		N	2	4/21/2009	O	W	Sauder/Gray
Great Blue Heron	15	30		N	2	3/31/2008	O	W	Gray/de La Rue

Area Map: 46116a1 (Pullman)
 Site Number: 002
 BCR 9

Colony Number: 46116a1-002
 Clearwater County, ID

Clearwater River: Hwy 12
 11N 548519 5150186
 (WGS84)

Species	# of Nests	Est. # of Breeding Birds	Actual Bird Count	W	Cnv	Date	ST	T	Observers
Great Blue Heron	21	42		N	2	4/21/2009	C	Y	Sauder/Gray
Great Blue Heron	26	52		N	2	5/2/2008	O	Y	Sauder/Gray



Pullman 003-005

Area Map: 46116a1 (Pullman)
Site Number: 003
BCR 9

Colony Number: 46116a1-003
Nez Perce County, ID

Clearwater River: Hog Island East
11N 509614 5143777
(WGS84)

Species	# of Nests	Est. # of Breeding Birds	Actual Bird Count	W	Cnv	Date	ST	T	Observers
Great Blue Heron	23	46		N	2	4/21/2009	O	W	Sauder/Gray
Great Blue Heron	11	22		N	2	3/31/2008	O	W	Gray/de La Rue

Area Map: 46116a1 (Pullman)
Site Number: 004
BCR 9

Colony Number: 46116a1-004
Nez Perce County, ID

Clearwater River: Hog Island West
11N 509438 5143710
(WGS84)

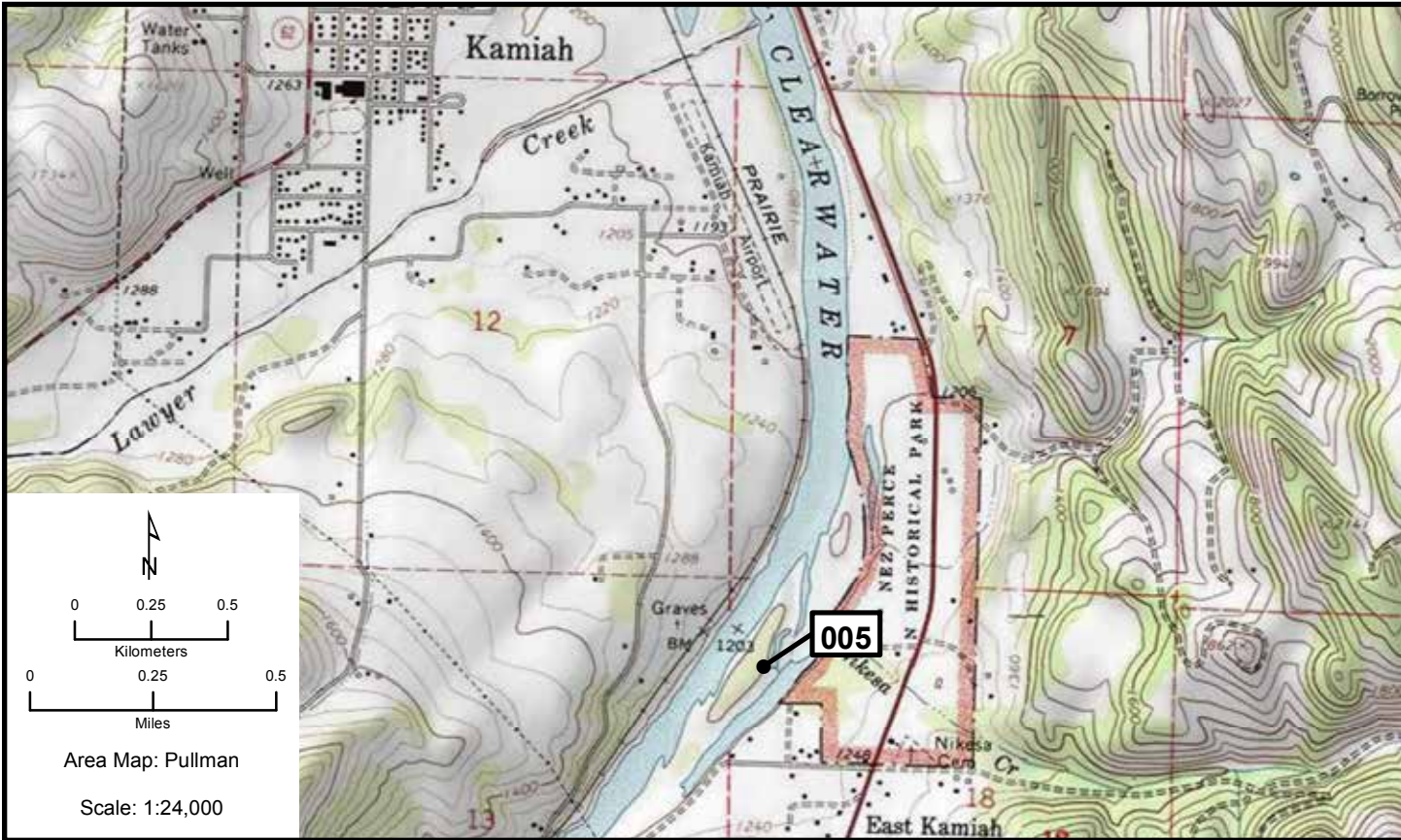
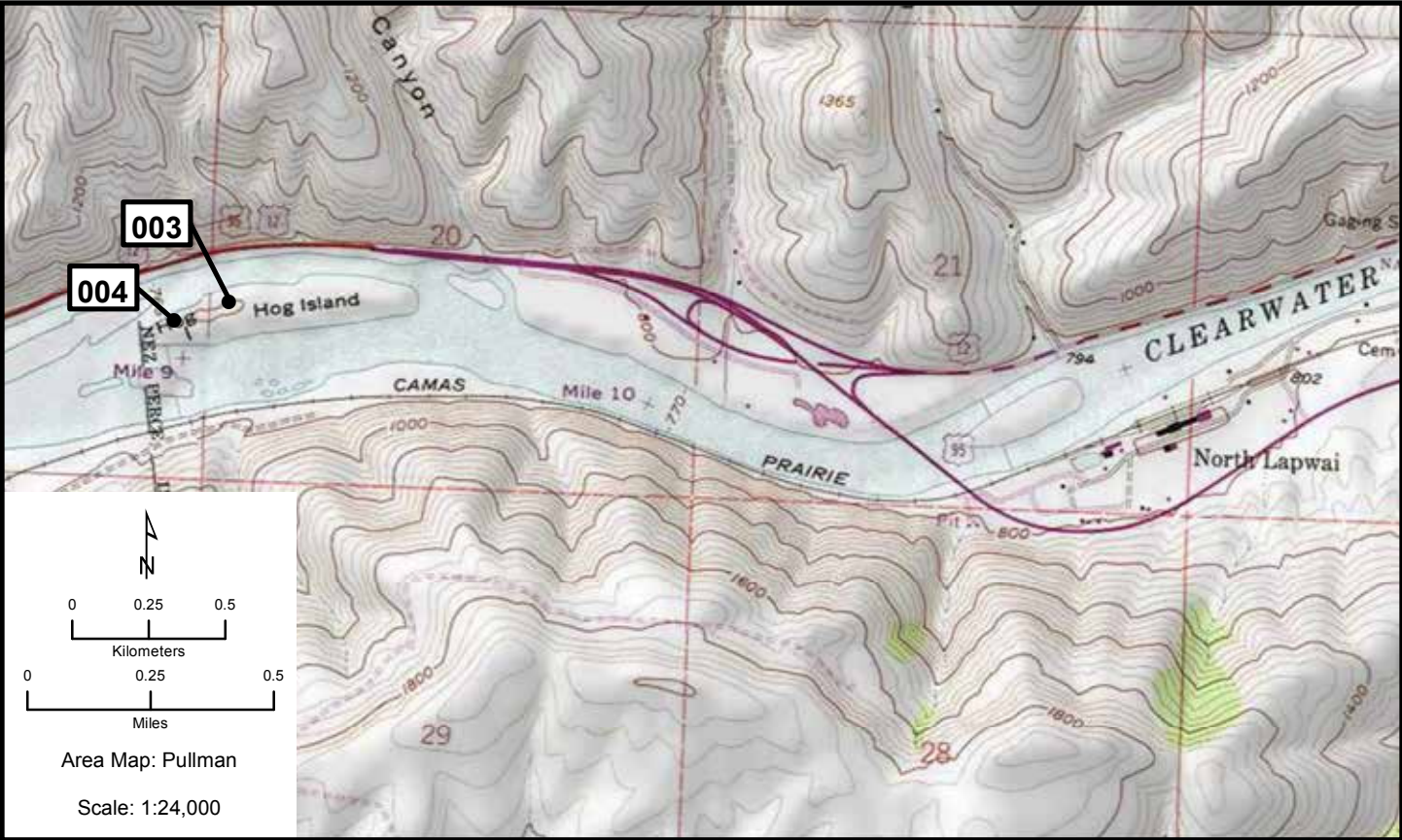
Species	# of Nests	Est. # of Breeding Birds	Actual Bird Count	W	Cnv	Date	ST	T	Observers
Great Blue Heron	12	24		N	2	4/21/2009	O	W	Sauder/Gray
Great Blue Heron	7	14		N	2	3/31/2008	O	W	Gray/de La Rue

Area Map: 46116a1 (Pullman)
Site Number: 005
BCR 10

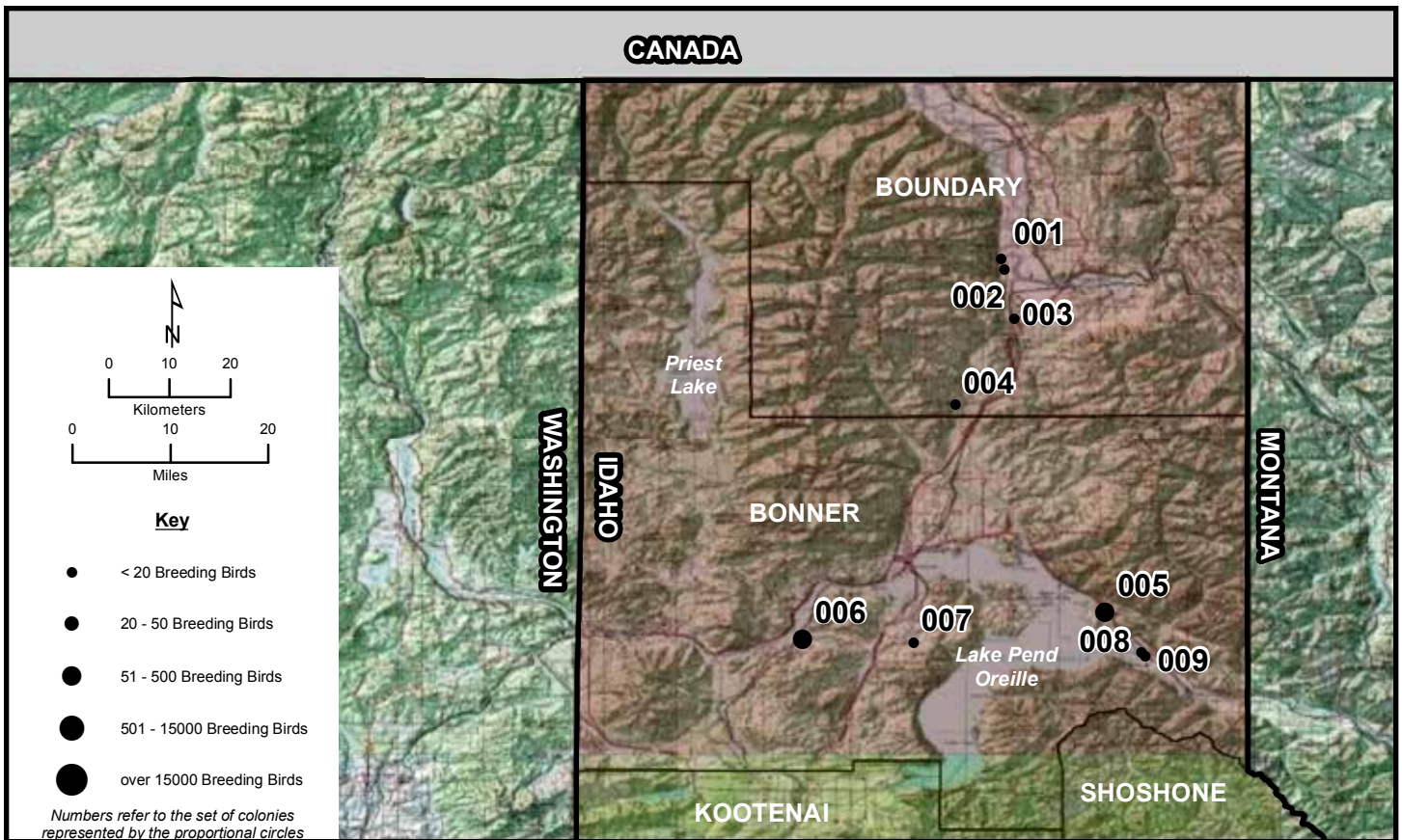
Colony Number: 46116a1-005
Idaho County, ID

Clearwater River: Heart of the Monster
11N 576215 5117479
(WGS84)

Species	# of Nests	Est. # of Breeding Birds	Actual Bird Count	W	Cnv	Date	ST	T	Observers
Great Blue Heron	9	18		N	2	4/21/2009	O	Y	Gray/Sauder
Great Blue Heron	6	12		N	2	5/2/2008	O	Y	Gray/Sauder



Sandpoint



Sandpoint 001, 002

Area Map: 48116a1 (Sandpoint)
 Site Number: 001
 BCR 10

Colony Number: 48116a1-001
 Boundary County, ID

Kootenai NWR: Cottonwood Pond
 11N 543185 5398263
 (WGS84)

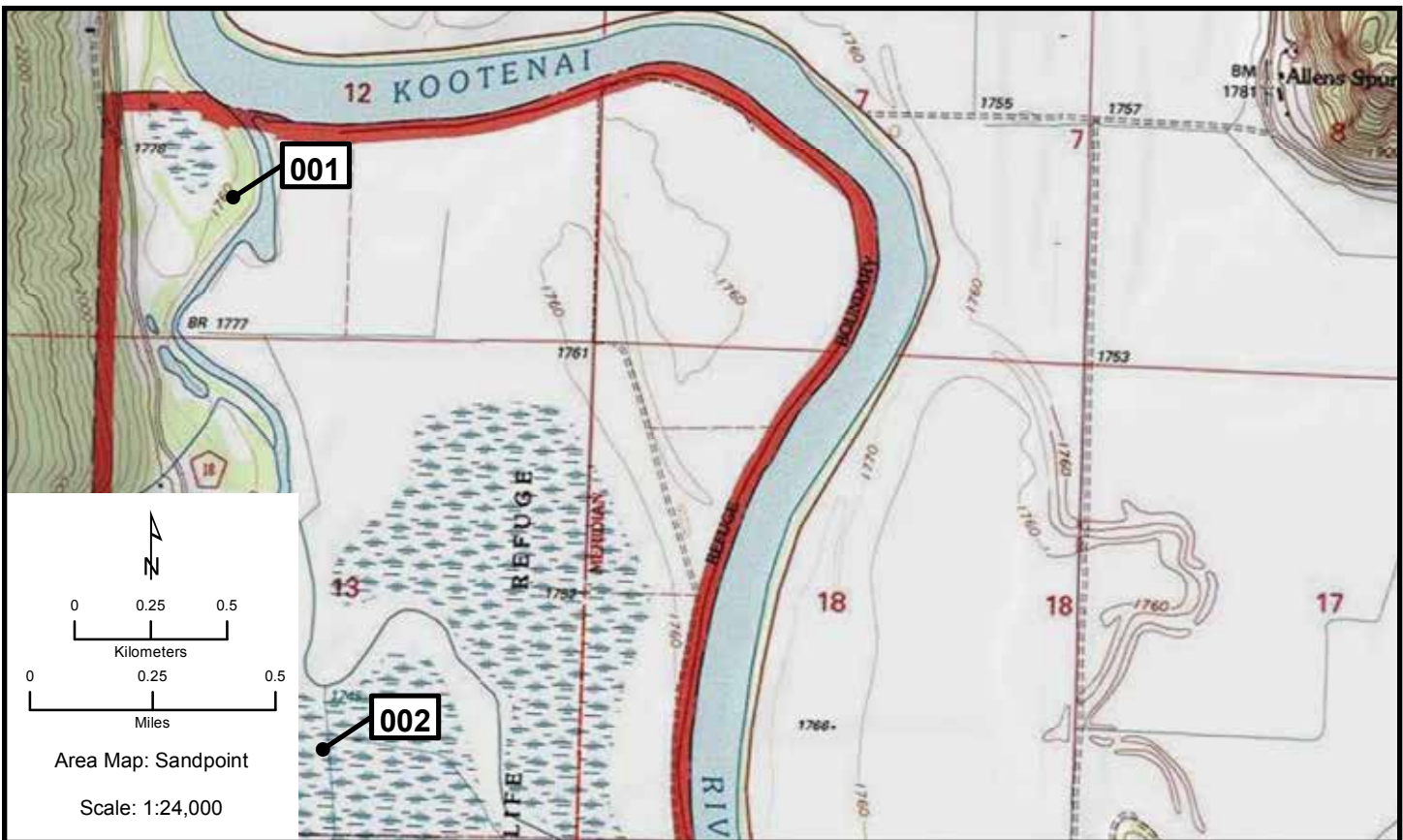
Species	# of Nests	Est. # of Breeding Birds	Actual Bird Count	W	Cnv	Date	ST	T	Observers
Great Blue Heron	7	14		N	2	5/21/2009	O	W	Wakkinen

Area Map: 48116a1 (Sandpoint)
 Site Number: 002
 BCR 10

Colony Number: 48116a1-002
 Boundary County, ID

Kootenai NWR
 11N 543549 5396469
 (WGS84)

Species	# of Nests	Est. # of Breeding Birds	Actual Bird Count	W	Cnv	Date	ST	T	Observers
Black Tern	5	10	10	N	2	7/2/2010	C	Y	Lucid
Black Tern	25	50		N	2	6/29/1993	U	Y	Reynolds



Sandpoint 003, 004

Area Map: 48116a1 (Sandpoint)
 Site Number: 003
 BCR 10

Colony Number: 48116a1-003
 Boundary County, ID

Deep Creek: Moravia
 11N 544712 5388508
 (WGS84)

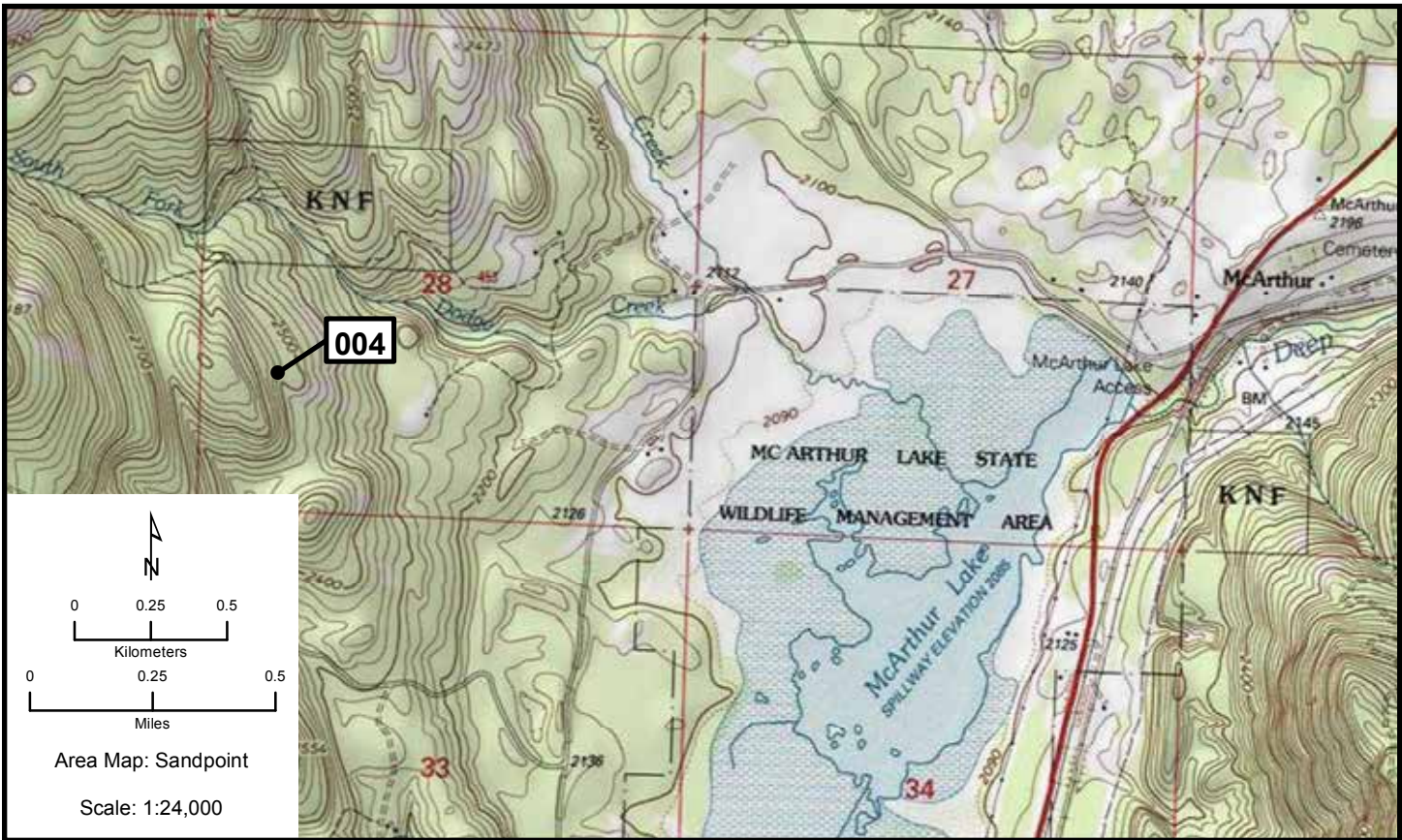
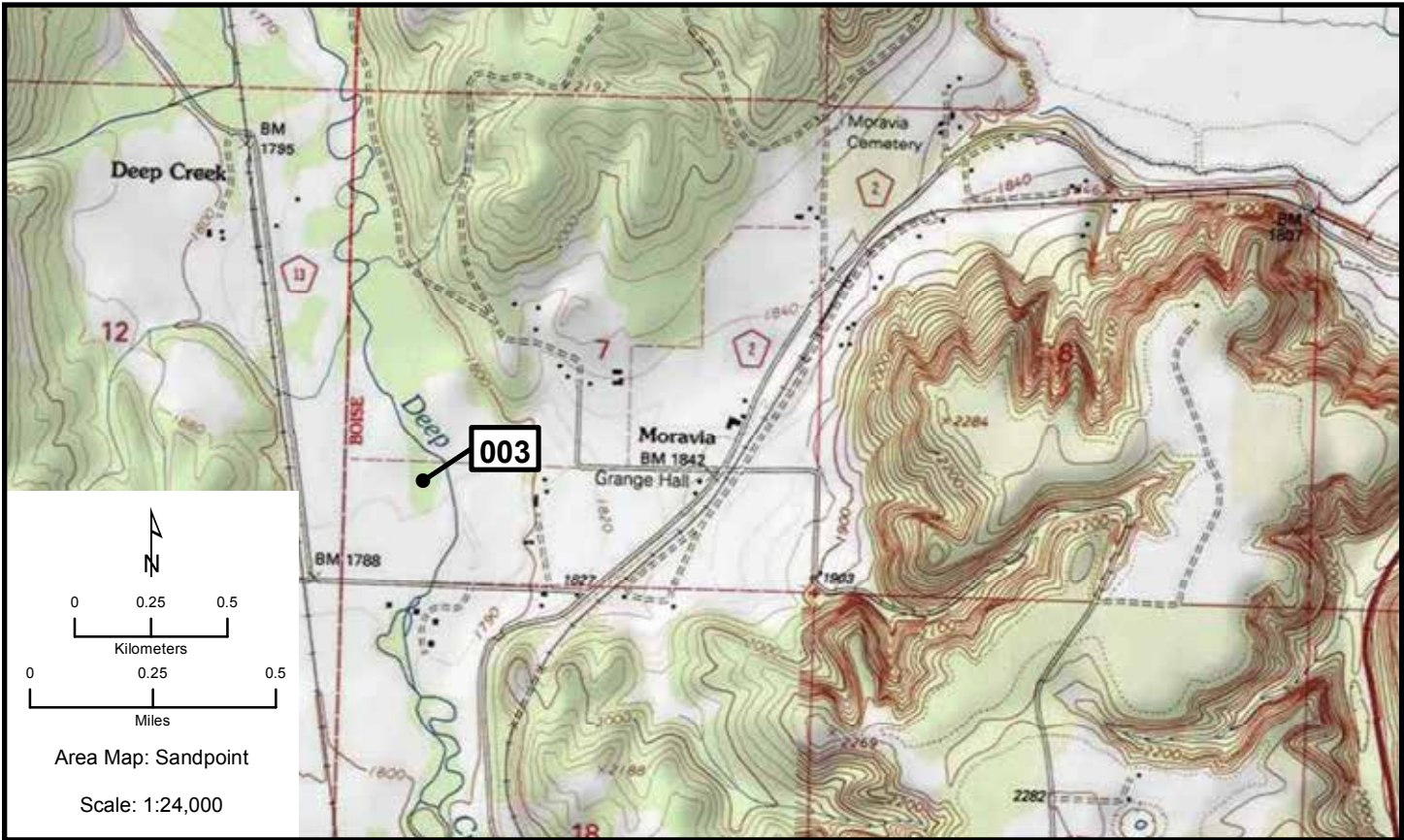
Species	# of Nests	Est. # of Breeding Birds	Actual Bird Count	W	Cnv	Date	ST	T	Observers
Great Blue Heron	6	12		N	2	5/13/2009	A	U	Wakkinen

Area Map: 48116a1 (Sandpoint)
 Site Number: 004
 BCR 10

Colony Number: 48116a1-004
 Boundary County, ID

McArthur Lake: South Fork Dodge
 11N 538398 5374229
 (WGS84)

Species	# of Nests	Est. # of Breeding Birds	Actual Bird Count	W	Cnv	Date	ST	T	Observers
Great Blue Heron	4	8		N	2	4/22/2009	C	W	France et al.



Sandpoint 005, 006

Area Map: 48116a1 (Sandpoint)
 Site Number: 005
 BCR 10

Colony Number: 48116a1-005
 Bonner County, ID

Lake Pend Oreille: Denton Slough
 11N 555083 5340093
 (WGS84)

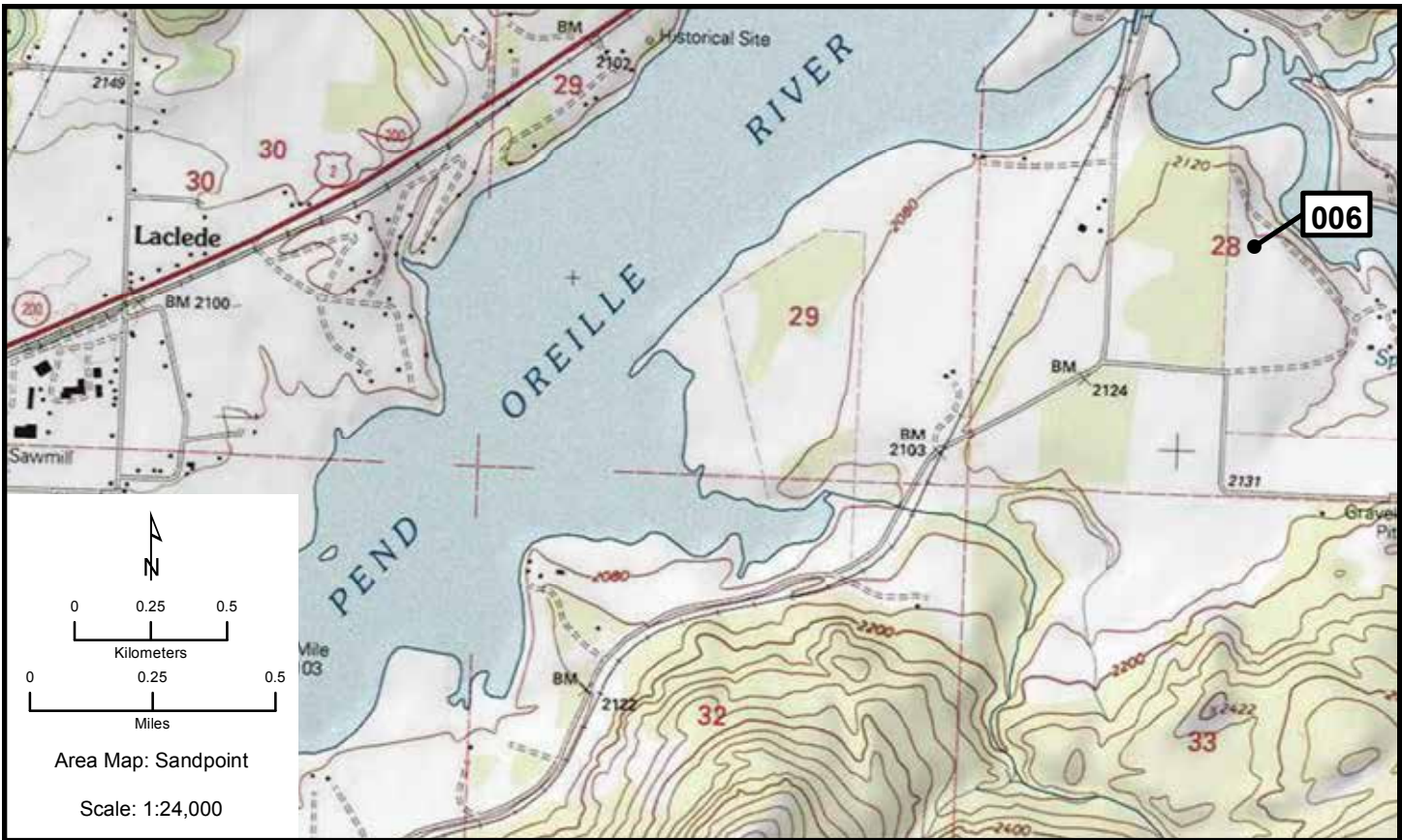
Species	# of Nests	Est. # of Breeding Birds	Actual Bird Count	W	Cnv	Date	ST	T	Observers
Western Grebe	1	58	58	B	L	7/12/2010	O	Y	Wakkinen/Wakkinen
Western Grebe	16	32		N	2	7/9/2007	O	W	Weinandt/Pfaff

Area Map: 48116a1 (Sandpoint)
 Site Number: 006
 BCR 10

Colony Number: 48116a1-006
 Bonner County, ID

Pend Oreille River: Cocalla Creek
 11N 521833 5335533
 (WGS84)

Species	# of Nests	Est. # of Breeding Birds	Actual Bird Count	W	Cnv	Date	ST	T	Observers
Great Blue Heron	29	58		N	2	5/25/2010	O	W	Robinson/Robinson
Great Blue Heron	30	60		N	2	6/18/2009	O	W	Robinson/Robinson



Sandpoint 007-009

Area Map: 48116a1 (Sandpoint)
 Site Number: 007
 BCR 10

Colony Number: 48116a1-007
 Bonner County, ID

Westmond Lake
 11N 534018 5335085
 (WGS84)

Species	# of Nests	Est. # of Breeding Birds	Actual Bird Count	W	Cnv	Date	ST	T	Observers
Black Tern		12	12	B	L	6/28/2010	O	W	Moore
Black Tern	10	20		N	2	5/25/1994	O	Y	Trost

Area Map: 48116a1 (Sandpoint)
 Site Number: 008
 BCR 10

Colony Number: 48116a1-008
 Bonner County, ID

Lake Pend Oreille: Clark Fork #1
 11N 559151 5333704
 (WGS84)

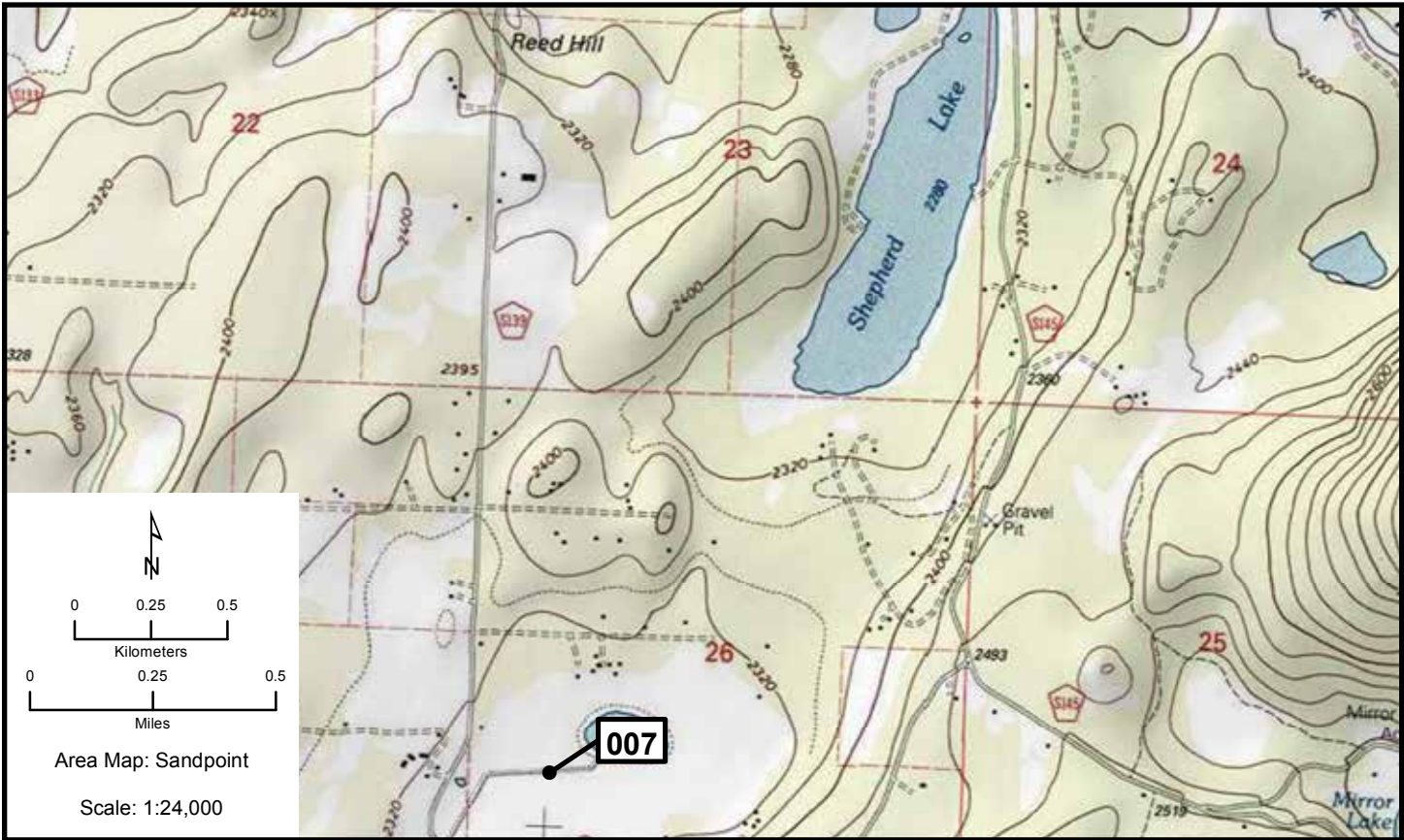
Species	# of Nests	Est. # of Breeding Birds	Actual Bird Count	W	Cnv	Date	ST	T	Observers
Great Blue Heron	6	12	10	N	2	4/29/2009	C	W	Derrig

Area Map: 48116a1 (Sandpoint)
 Site Number: 009
 BCR 10

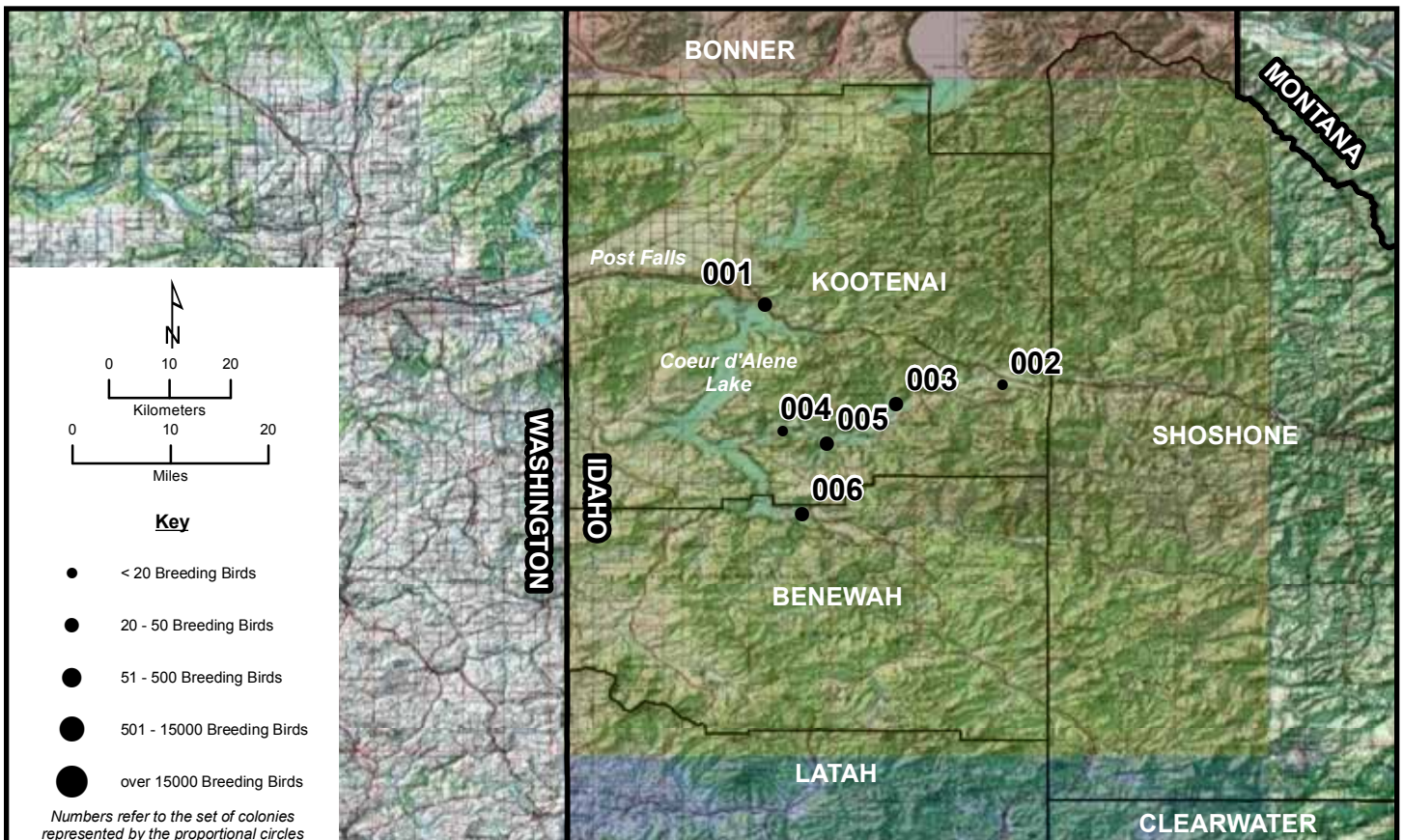
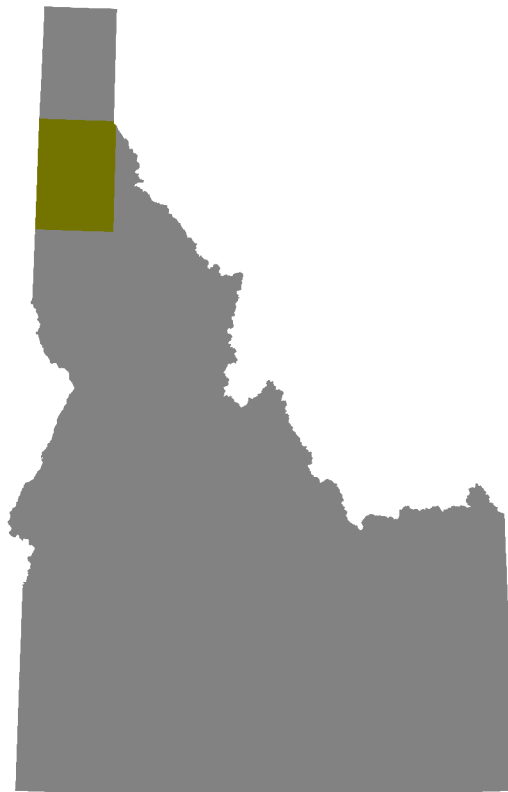
Colony Number: 48116a1-009
 Bonner County, ID

Lake Pend Oreille: Clark Fork #2
 11N 559510 5332903
 (WGS84)

Species	# of Nests	Est. # of Breeding Birds	Actual Bird Count	W	Cnv	Date	ST	T	Observers
Great Blue Heron	3	6	5	N	2	4/29/2009	C	W	Derrig



Spokane



Area Map: 47116a1 (Spokane)
 Site Number: 001
 BCR 10

Colony Number: 47116a1-001
 Kootenai County, ID

Fernan Lake
 11N 519082 5279621
 (WGS84)

Species	# of Nests	Est. # of Breeding Birds	Actual Bird Count	Date			ST	T	Observers
				W	Cnv	Date			
Great Blue Heron	12	24		N	2	5/31/2009	O	W	Sturts
Great Blue Heron	15	30		N	2	6/6/2008	O	W	Sturts



Spokane 002, 003

Area Map: 47116a1 (Spokane)
Site Number: 002
BCR 10

Colony Number: 47116a1-002
Kootenai County, ID

Cataldo: Mission Flats
11N 545547 5266427
(WGS84)

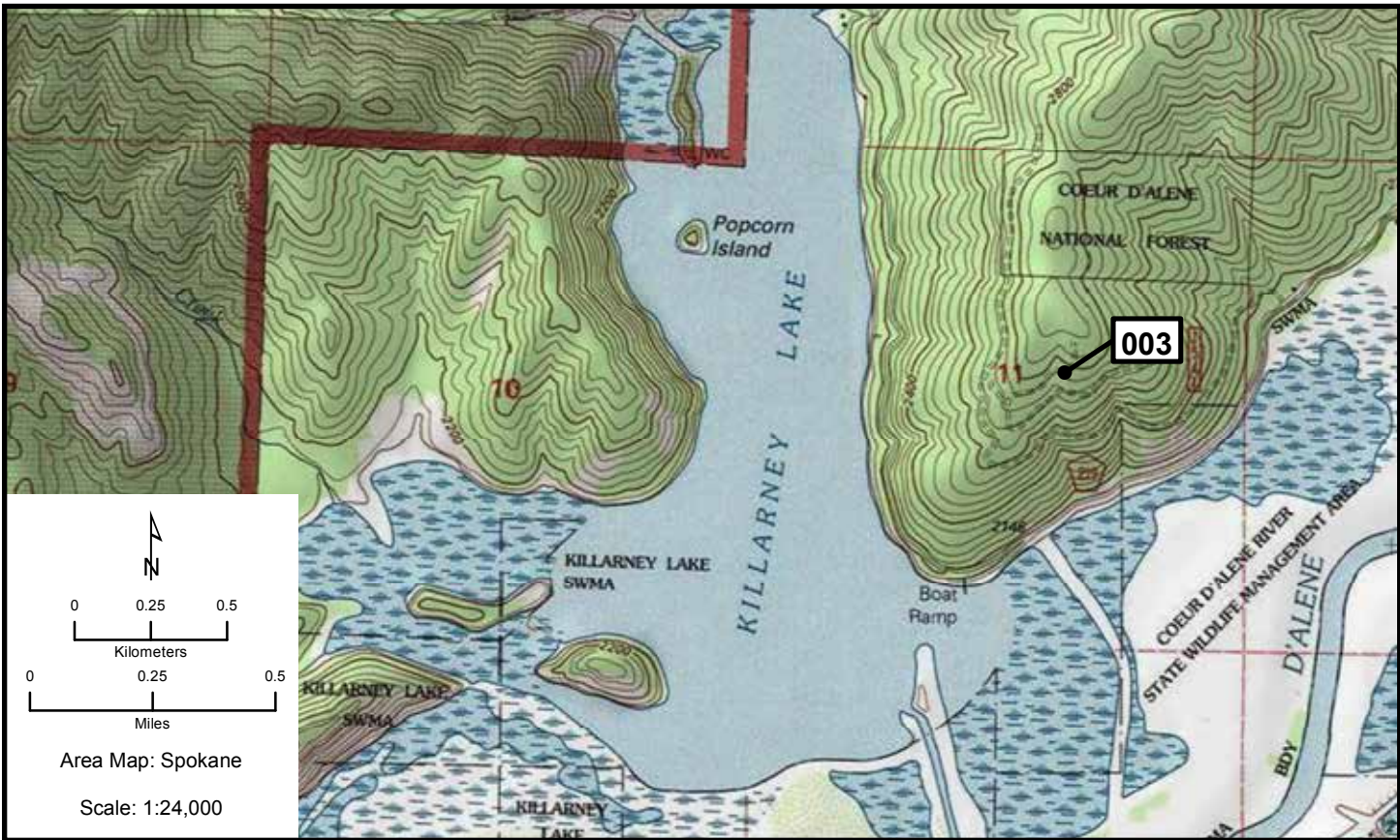
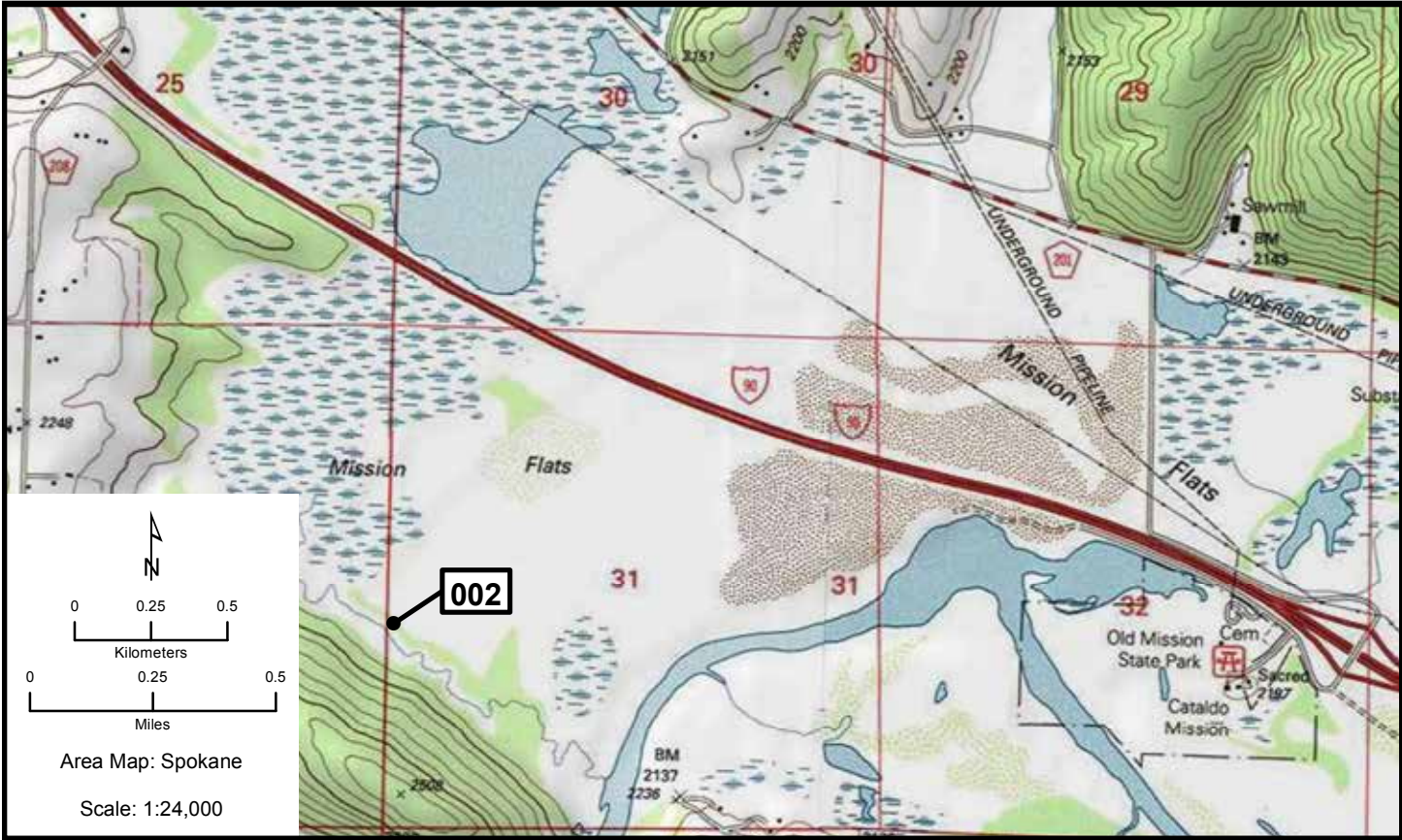
Species	# of Nests	Est. # of Breeding Birds	Actual Bird Count	W	Cnv	Date	ST	T	Observers
Great Blue Heron	7	14	14	N	2	5/14/2010	O	Y	Spicer

Area Map: 47116a1 (Spokane)
Site Number: 003
BCR 10

Colony Number: 47116a1-003
Kootenai County, ID

Coeur d'Alene River: Killarney Lake
11N 533733 5263213
(WGS84)

Species	# of Nests	Est. # of Breeding Birds	Actual Bird Count	W	Cnv	Date	ST	T	Observers
Great Blue Heron	19	38		N	2	5/12/2010	B	Y	Spicer
Black Tern	3	6		N	2	5/26/1994	O	Y	Trost



Spokane 004, 005

Area Map: 47116a1 (Spokane)
Site Number: 004
BCR 10

Colony Number: 47116a1-004
Kootenai County, ID

Coeur d'Alene River: Bear Marsh
11N 521062 5258784
(WGS84)

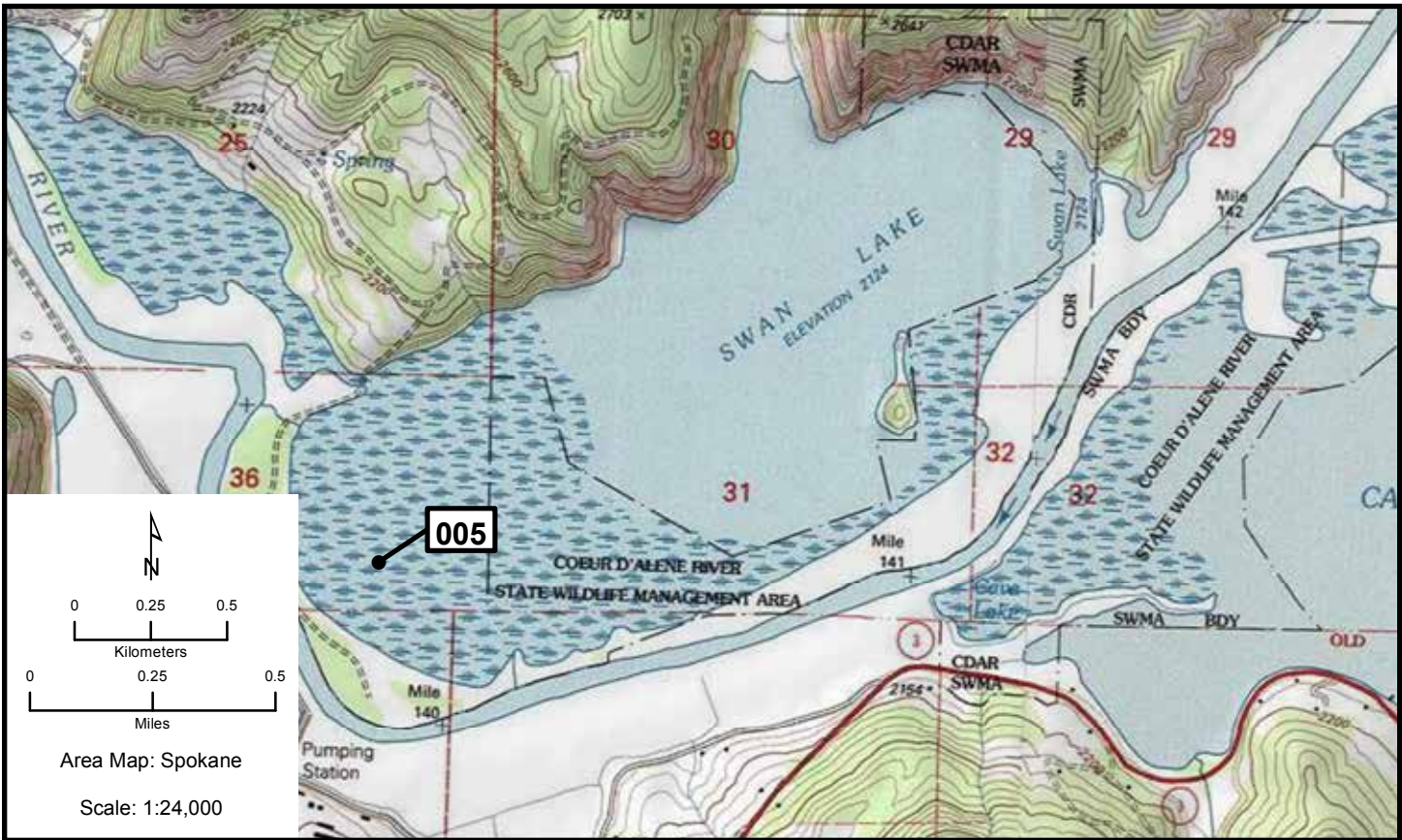
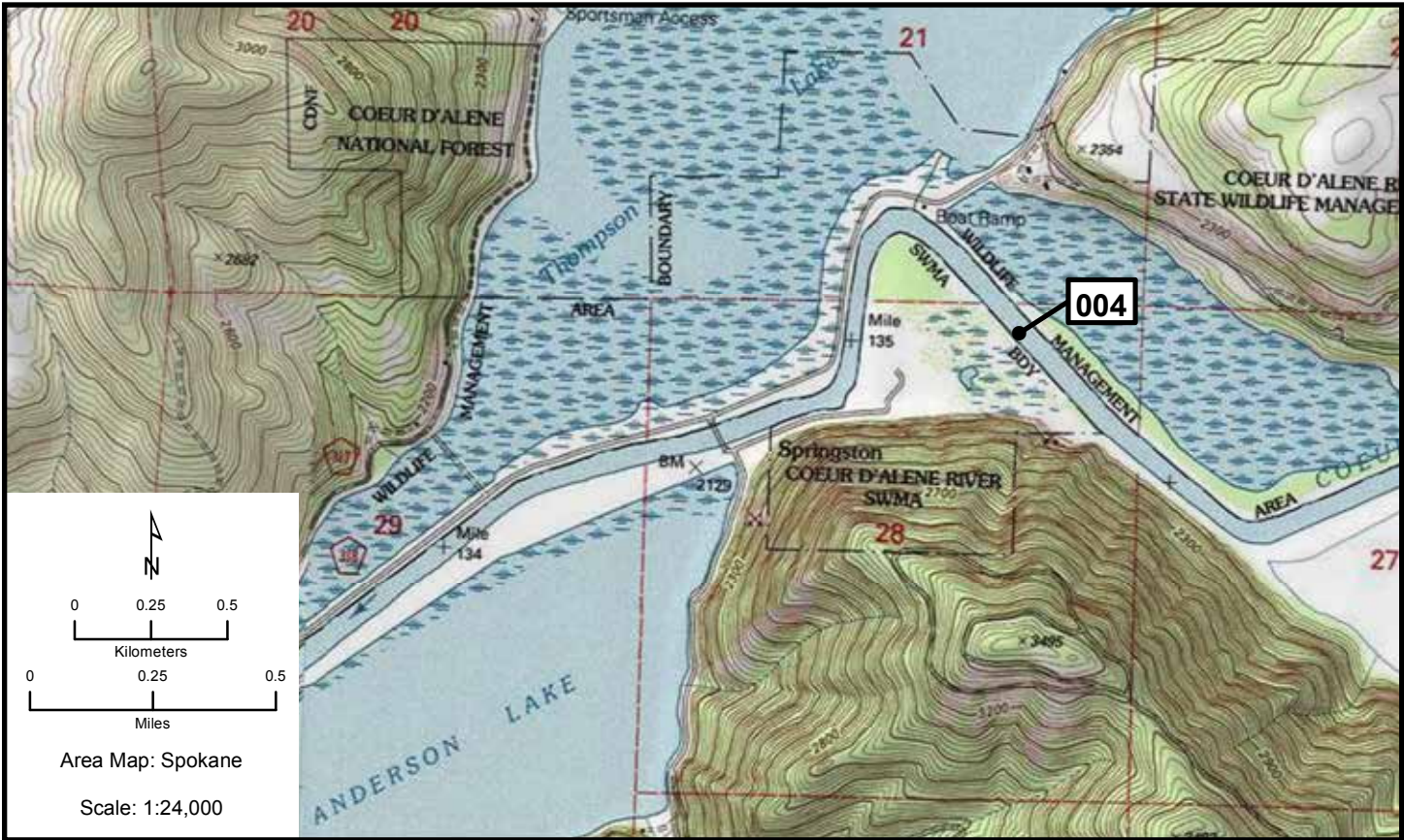
Species	# of Nests	Est. # of Breeding Birds	Actual Bird Count	W	Cnv	Date	ST	T	Observers
Great Blue Heron	6	12		N	2	5/19/2009	B	W	Nielson et al.

Area Map: 47116a1 (Spokane)
Site Number: 005
BCR 10

Colony Number: 47116a1-005
Kootenai County, ID

Coeur d'Alene River: Swan Lake
11N 526065 5256712
(WGS84)

Species	# of Nests	Est. # of Breeding Birds	Actual Bird Count	W	Cnv	Date	ST	T	Observers
Great Blue Heron	10	20		N	2	5/19/2009	B	Y	Nielson/Robison



Spokane 006

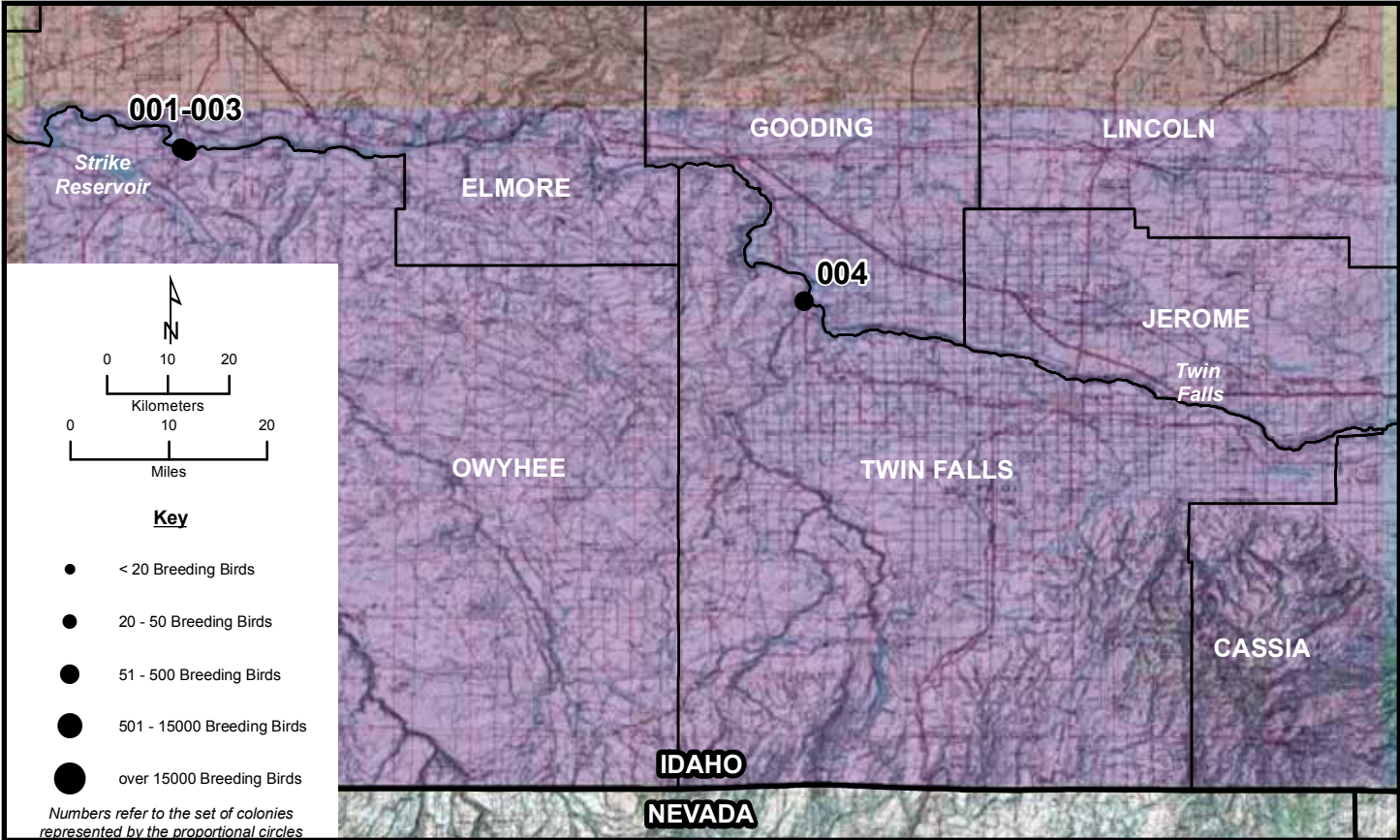
Area Map: 47116a1 (Spokane)
 Site Number: 006
 BCR 10

Colony Number: 47116a1-006
 Benewah County, ID

Benewah Lake
 11N 523310 5245092
 (WGS84)

Species	# of Nests	Est. # of Breeding Birds	Actual Bird Count	W	Cnv	Date	ST	T	Observers
Great Blue Heron	20	40		N	2	5/17/2009	C	Y	Swift





Twin Falls 001-004

Area Map: 42114a1 (Twin Falls)
Site Number: 001
BCR 9

Colony Number: 42114a1-001
Elmore County, ID

C.J. Strike Reservoir: Loveridge A
11N 600432 4755084
(WGS84)

Species	# of Nests	Est. # of Breeding Birds	Actual Bird		W	Cnv	Date	ST	T	Observers
			Count							
Great Blue Heron	30	60		N	2	6/21/2010	C	Y	Moulton	
Great Egret	1	2		N	2	5/28/1993	O	Y	Trost	
Black-crowned Night-Heron	10	20		N	2	5/28/1993	O	Y	Trost	

Area Map: 42114a1 (Twin Falls)
Site Number: 002
BCR 9

Colony Number: 42114a1-002
Elmore County, ID

C.J. Strike Reservoir: Loveridge B
11N 600227 4755012
(WGS84)

Species	# of Nests	Est. # of Breeding Birds	Actual Bird		W	Cnv	Date	ST	T	Observers
			Count							
Great Blue Heron	10	20		N	2	6/21/2010	C	Y	Moulton	

Area Map: 42114a1 (Twin Falls)
Site Number: 003
BCR 10

Colony Number: 42114a1-003
Owyhee County, ID

C.J. Strike Reservoir: Loveridge
11N 601074 4754584
(NAD83)

Species	# of Nests	Est. # of Breeding Birds	Actual Bird		W	Cnv	Date	ST	T	Observers
			Count							
Western Grebe	15	31	31	B	L	7/13/2010	B	Y	Ehlers/Runco	
Clark's Grebe	32	67	67	B	L	7/13/2010	B	Y	Ehlers/Runco	
Clark's Grebe	5	10		N	2	7/1/1992	O	W	Klott	

Area Map: 42114a1 (Twin Falls)
Site Number: 004
BCR 9

Colony Number: 42114a1-004
Twin Falls County, ID

Snake River: Thousand Springs
11N 675922 4731464
(WGS84)

Species	# of Nests	Est. # of Breeding Birds	Actual Bird		W	Cnv	Date	ST	T	Observers
			Count							
Great Blue Heron	126	262		N	2	4/21/2010	O	W	Ehlers/Runco	
Snowy Egret	3	6		N	2	5/30/1993	O	Y	Trost	
Black-crowned Night-Heron	300	600	450	N	2	5/30/1993	O	Y	Trost	

