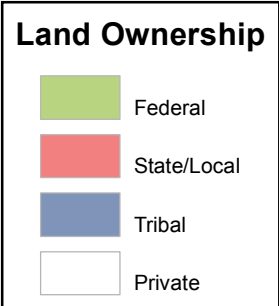
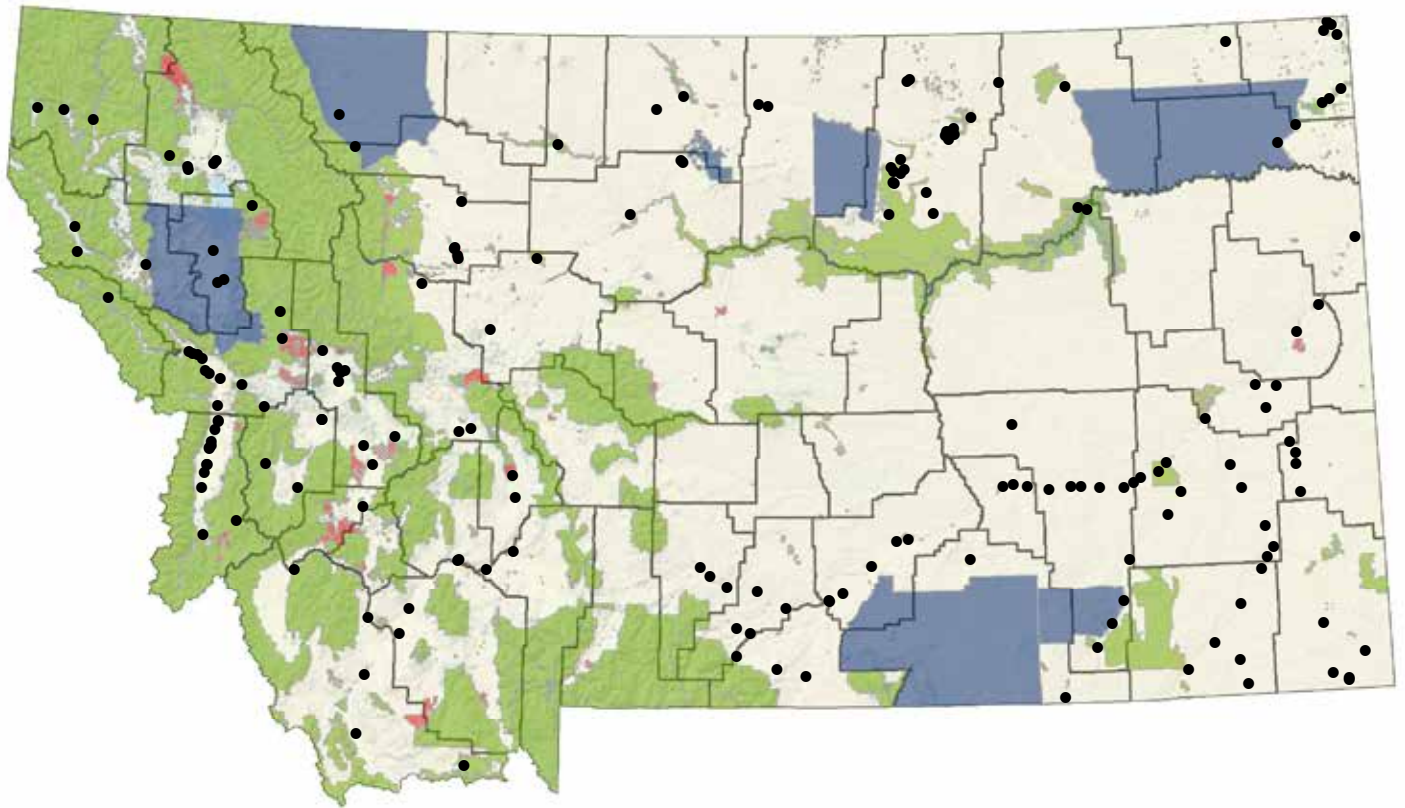
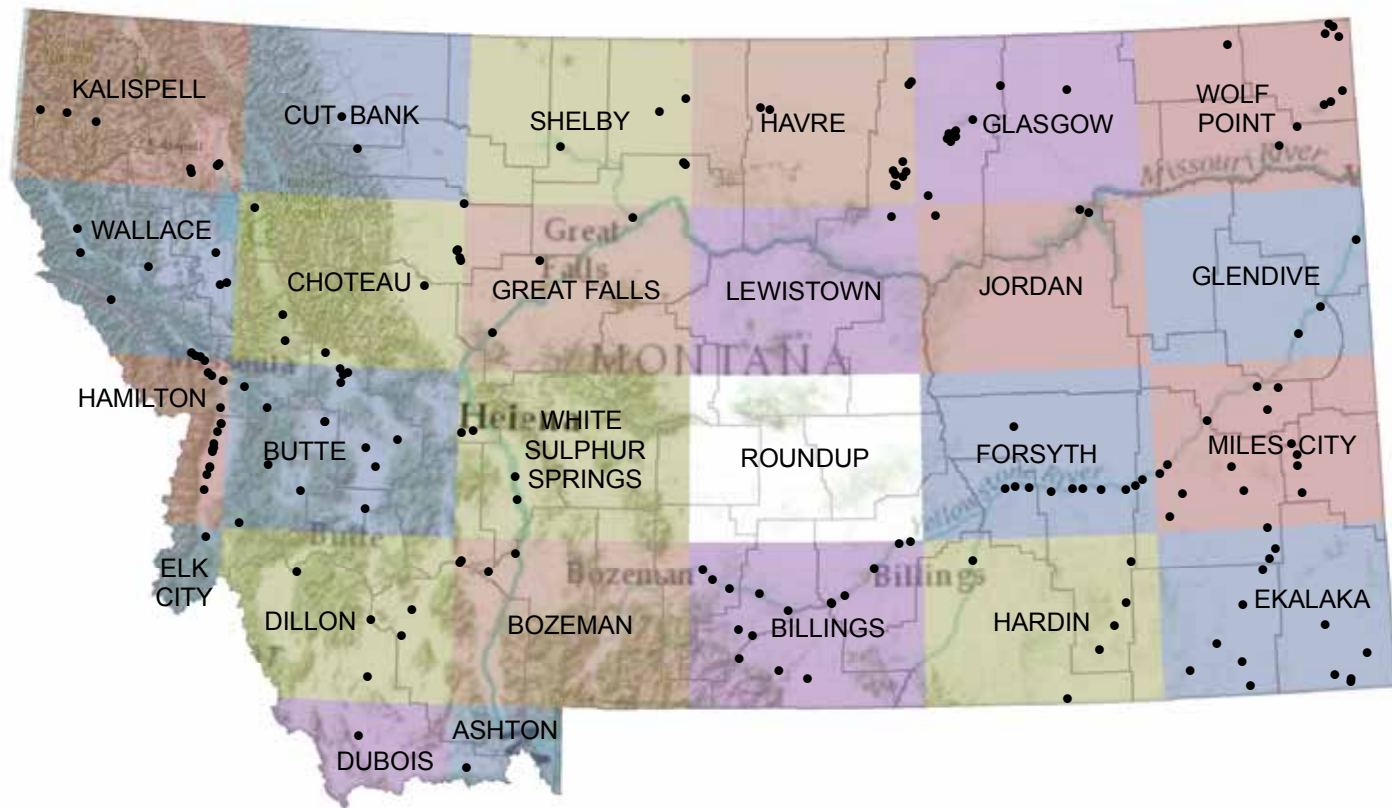


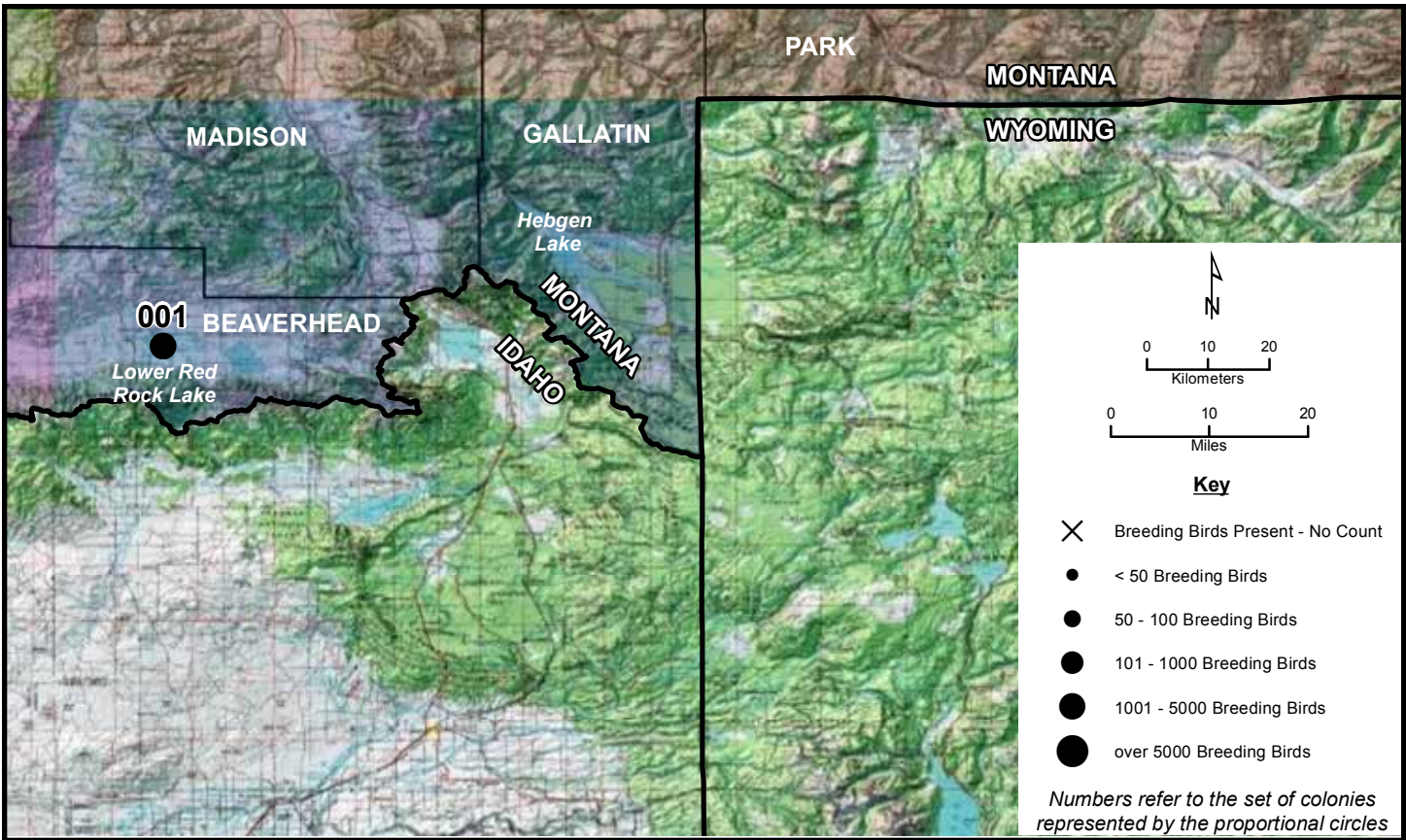
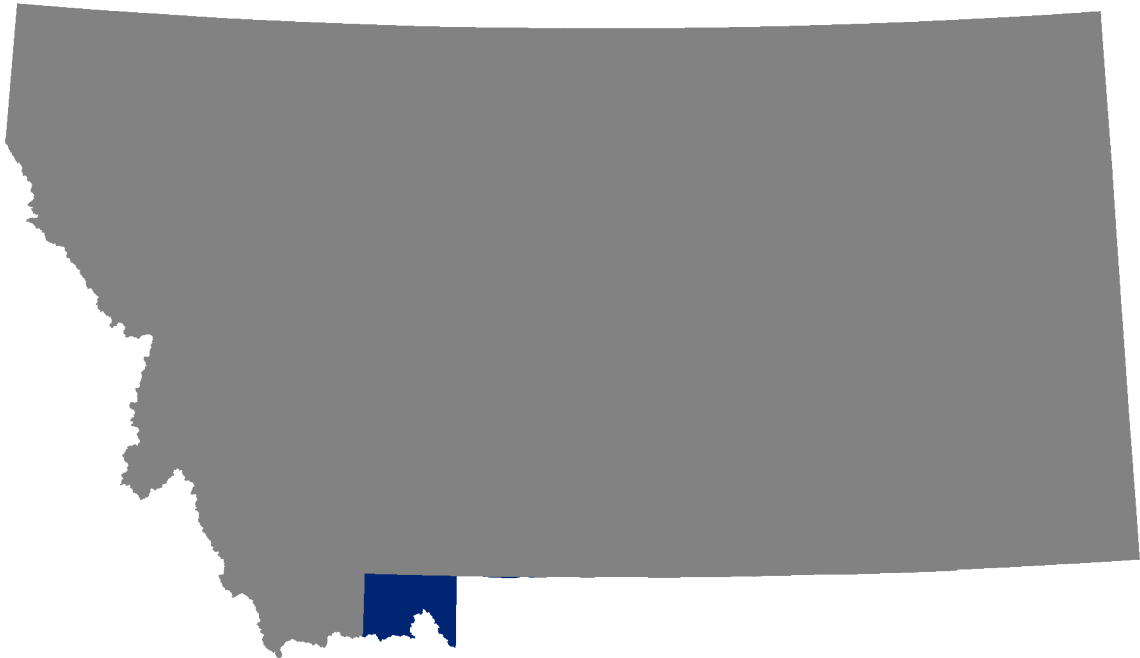
Montana

Montana



Montana





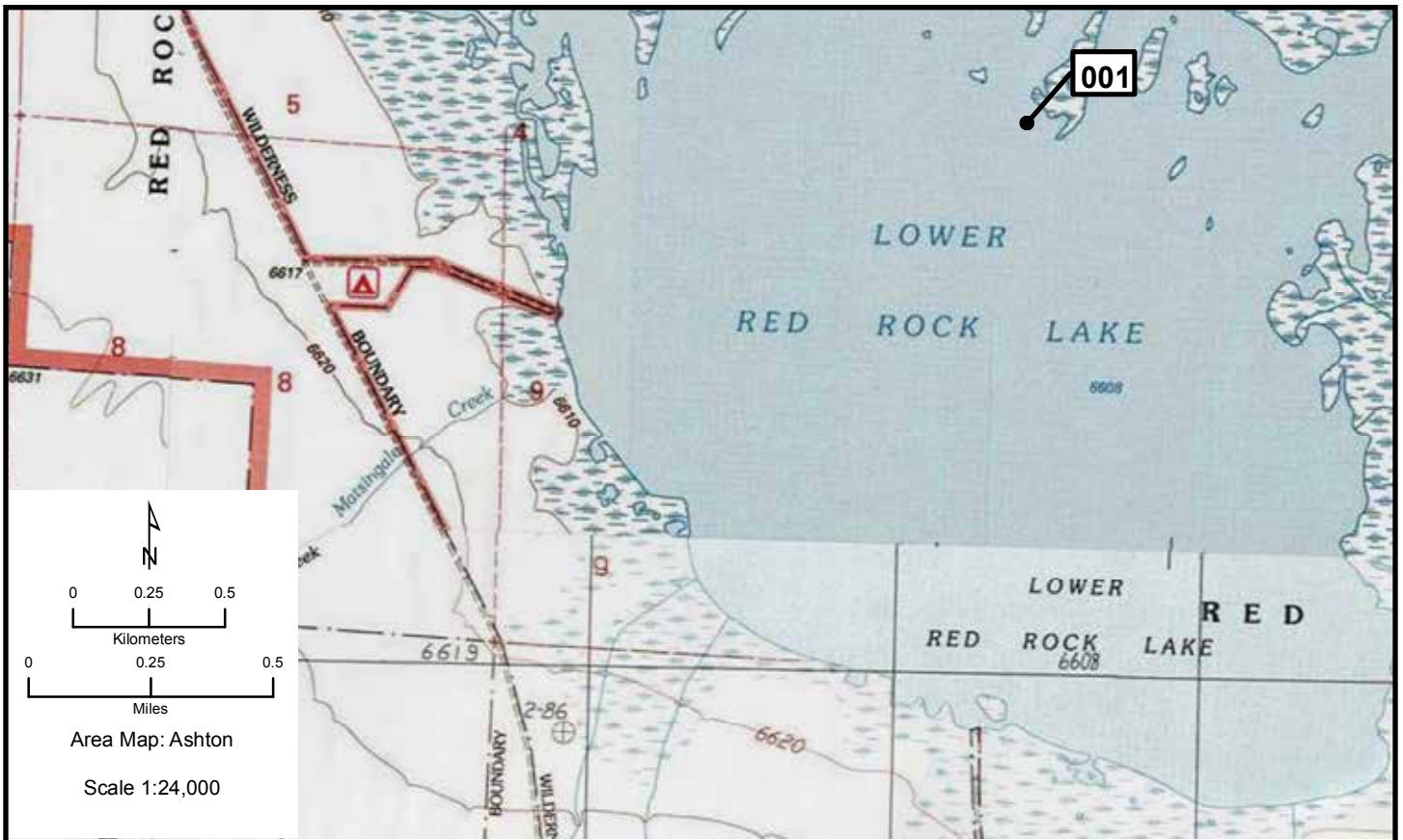
Ashton 001

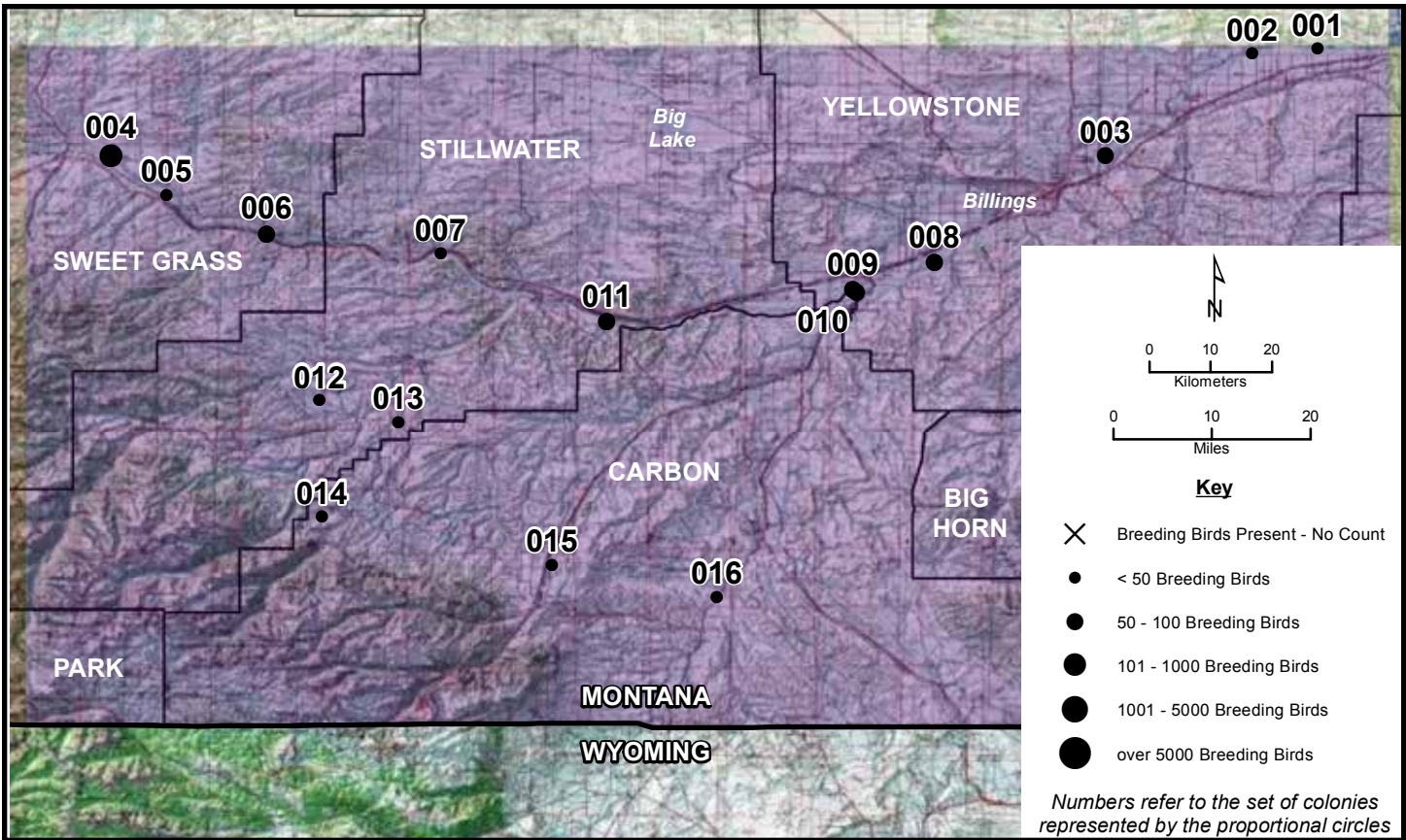
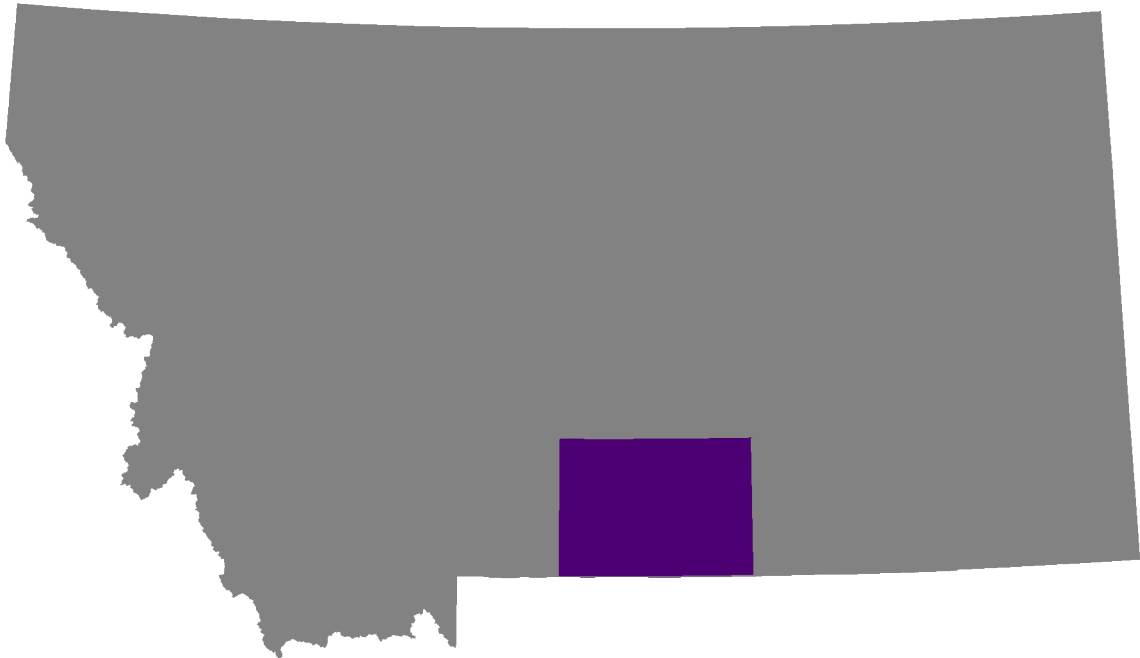
Area Map: 44110a1 (Ashton)
 Site Number: 001
 BCR 10

Colony Number: 44110a1-001
 Beaverhead County, MT

Red Rock Lakes NWR
 12N 433331 4943025
 (NAD83)

Species	# of Nests	Est. # of Breeding Birds	Actual Bird Count	W	Cnv	Date	ST	T	Observers
Eared Grebe	20	40		N	2	7/21/2010	C	W	Warren et al.
Double-crested Cormorant				O		2010	U	X	Warren et al.
Double-crested Cormorant	225	450		N	2	5/28/2009	A	W	Warren et al.
Great Blue Heron				O		2010	U	X	Warren et al.
Great Blue Heron	19	38		N	2	5/28/2009	A	W	Warren et al.
White-faced Ibis	195	390		N	2	6/18/2010	C	W	Warren et al.
White-faced Ibis	95	190		N	2	6/23/2009	C	W	Warren et al.
Franklin's Gull	87	174		N	2	6/18/2010	C	W	Warren et al.
Franklin's Gull	16	32		N	2	6/16/2009	C	W	Warren et al.
California Gull	41	82		N	2	6/22/2010	C	W	Warren et al.
California Gull				O		6/1/2009	U	X	Warren et al.
Forster's Tern				O		6/23/2009	U	P	Warren et al.





Billings 001, 002

Area Map: 45108a1 (Billings)
Site Number: 001
BCR 17

Colony Number: 45108a1-001
Yellowstone County, MT

Yellowstone River: NE of Billings-8
12N 724196 5097879
(NAD83)

Species	# of Nests	Est. # of Breeding Birds	Actual Bird Count	W	Cnv	Date	ST	T	Observers
Great Blue Heron	12	24		N	2	4/28/2011	A	W	Begley

Area Map: 45108a1 (Billings)
Site Number: 002
BCR 17

Colony Number: 45108a1-002
Yellowstone County, MT

Yellowstone River: NE of Billings-7
12N 716789 5096794
(NAD83)

Species	# of Nests	Est. # of Breeding Birds	Actual Bird Count	W	Cnv	Date	ST	T	Observers
Great Blue Heron	10	20		N	2	4/28/2011	A	W	Begley



Billings 003, 004

Area Map: 45108a1 (Billings)
Site Number: 003
BCR 17

Colony Number: 45108a1-003
Yellowstone County, MT

Yellowstone River: NE of Billings-1
12N 700603 5079632
(NAD83)

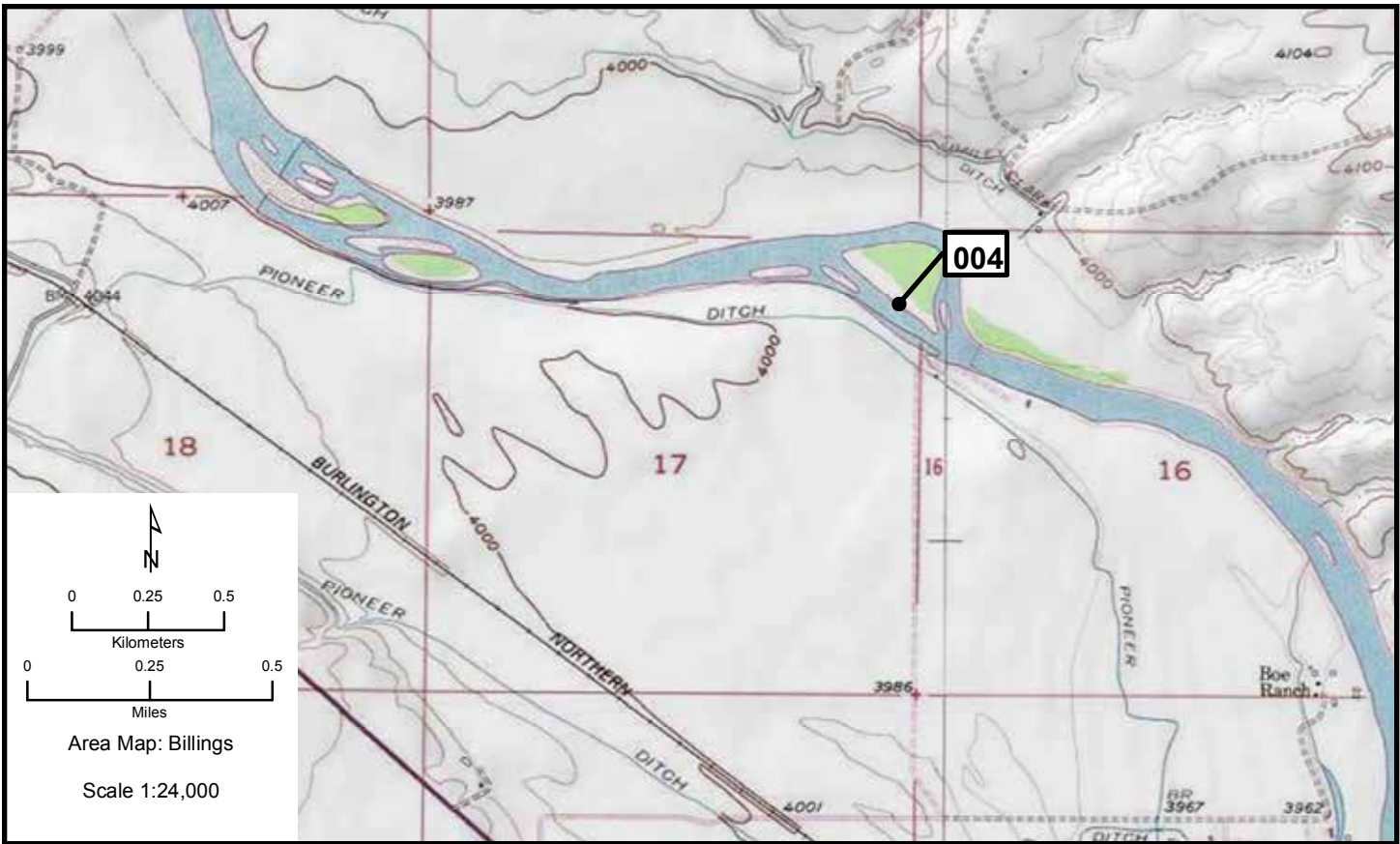
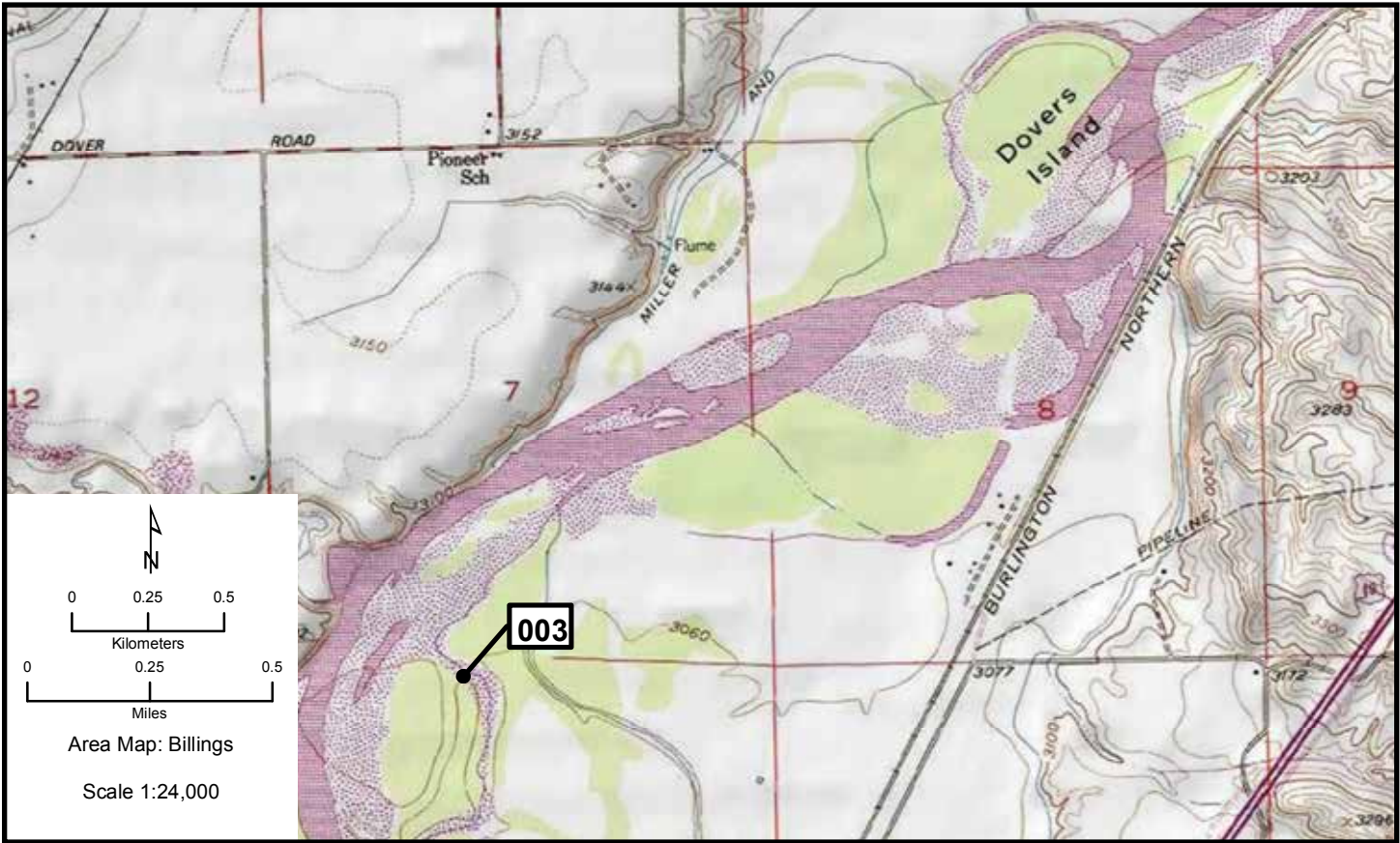
Species	# of Nests	Est. # of Breeding Birds	Actual Bird Count	W	Cnv	Date	ST	T	Observers
Great Blue Heron	25	50		N	2	4/28/2011	A	W	Begley

Area Map: 45108a1 (Billings)
Site Number: 004
BCR 17

Colony Number: 45108a1-004
Sweet Grass County, MT

Yellowstone River: E of Big Timber
12N 587154 5076914
(NAD83)

Species	# of Nests	Est. # of Breeding Birds	Actual Bird Count	W	Cnv	Date	ST	T	Observers
Double-crested Cormorant		30	30	B	L	5/23/2011	A	Y	Begley
Great Blue Heron	40	80		N	2	5/23/2011	A	W	Begley



Billings 005, 006

Area Map: 45108a1 (Billings)
Site Number: 005
BCR 17

Colony Number: 45108a1-005
Sweet Grass County, MT

Yellowstone River: N of Greycliff
12N 593611 5070727
(NAD83)

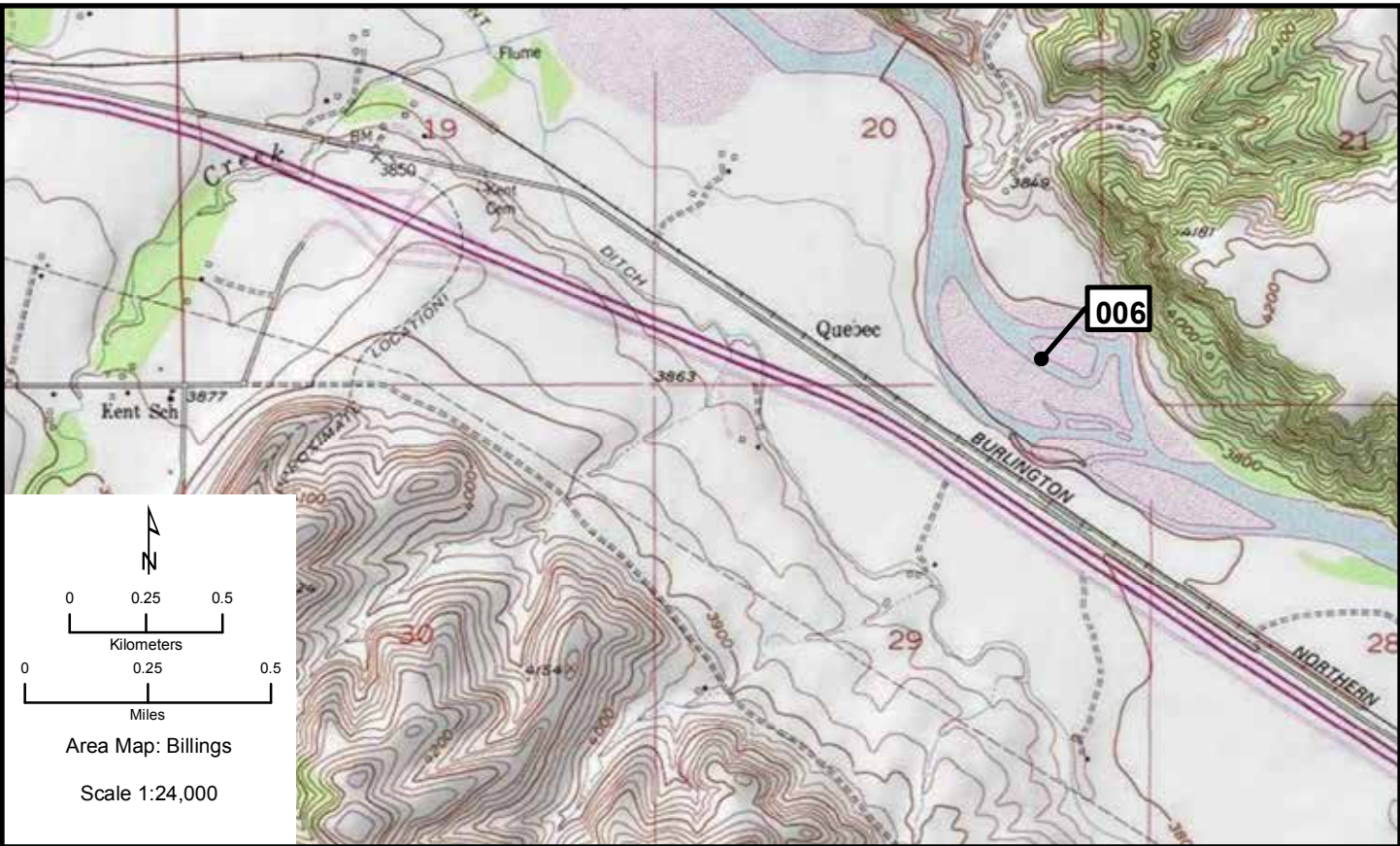
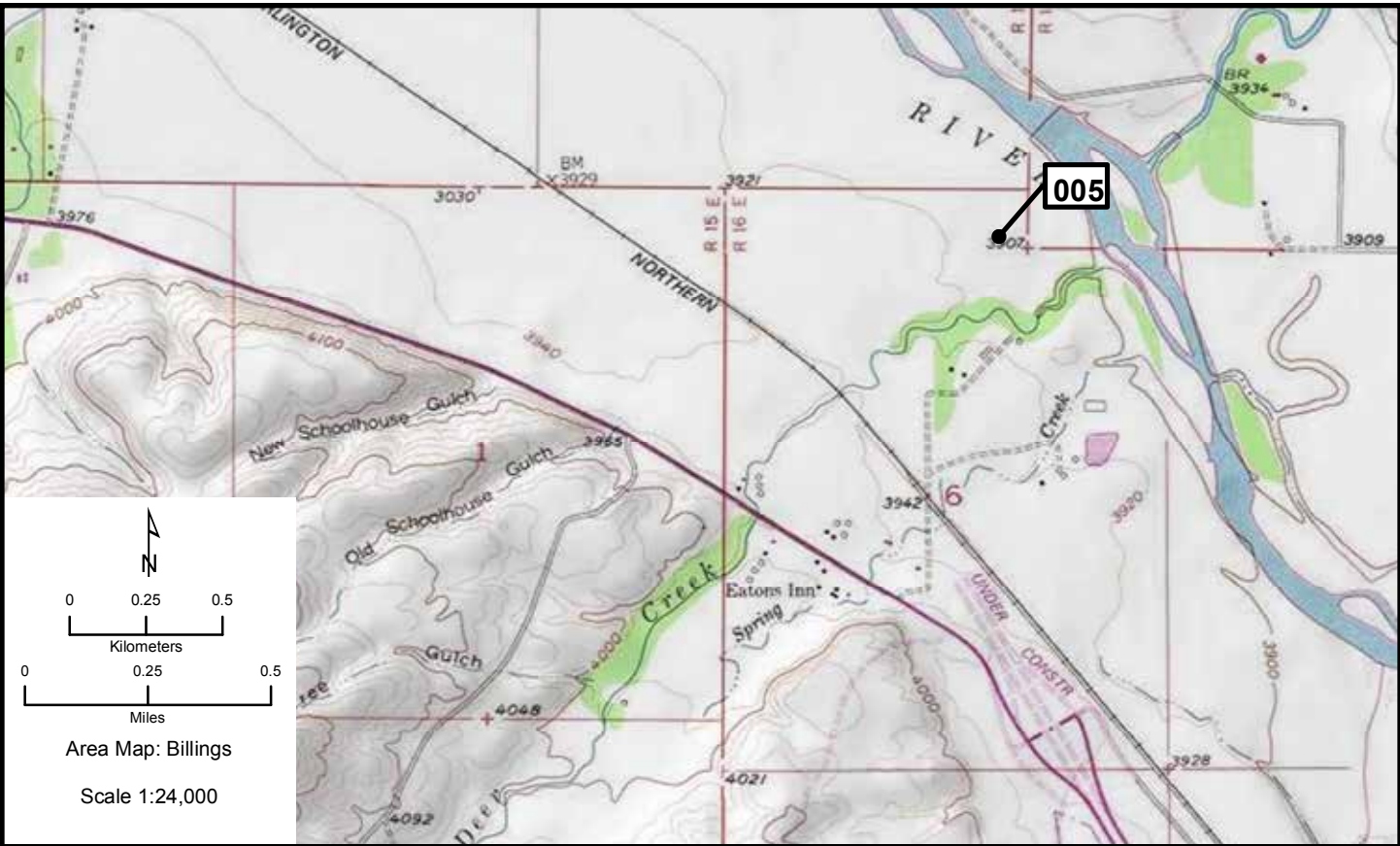
Species	# of Nests	Est. # of Breeding Birds	Actual Bird Count	W	Cnv	Date	ST	T	Observers
Great Blue Heron	2	4		N	2	5/23/2011	A	W	Begley

Area Map: 45108a1 (Billings)
Site Number: 006
BCR 17

Colony Number: 45108a1-006
Sweet Grass County, MT

Yellowstone River: W of Reed Pt.
12N 605121 5064448
(NAD83)

Species	# of Nests	Est. # of Breeding Birds	Actual Bird Count	W	Cnv	Date	ST	T	Observers
Double-crested Cormorant		15	15	B	L	5/23/2011	A	Y	Begley
Great Blue Heron	30	60		N	2	5/23/2011	A	W	Begley



Billings 007, 008

Area Map: 45108a1 (Billings)
Site Number: 007
BCR 17

Colony Number: 45108a1-007
Stillwater County, MT

Yellowstone River: NW of Columbus
12N 625077 5061600
(NAD83)

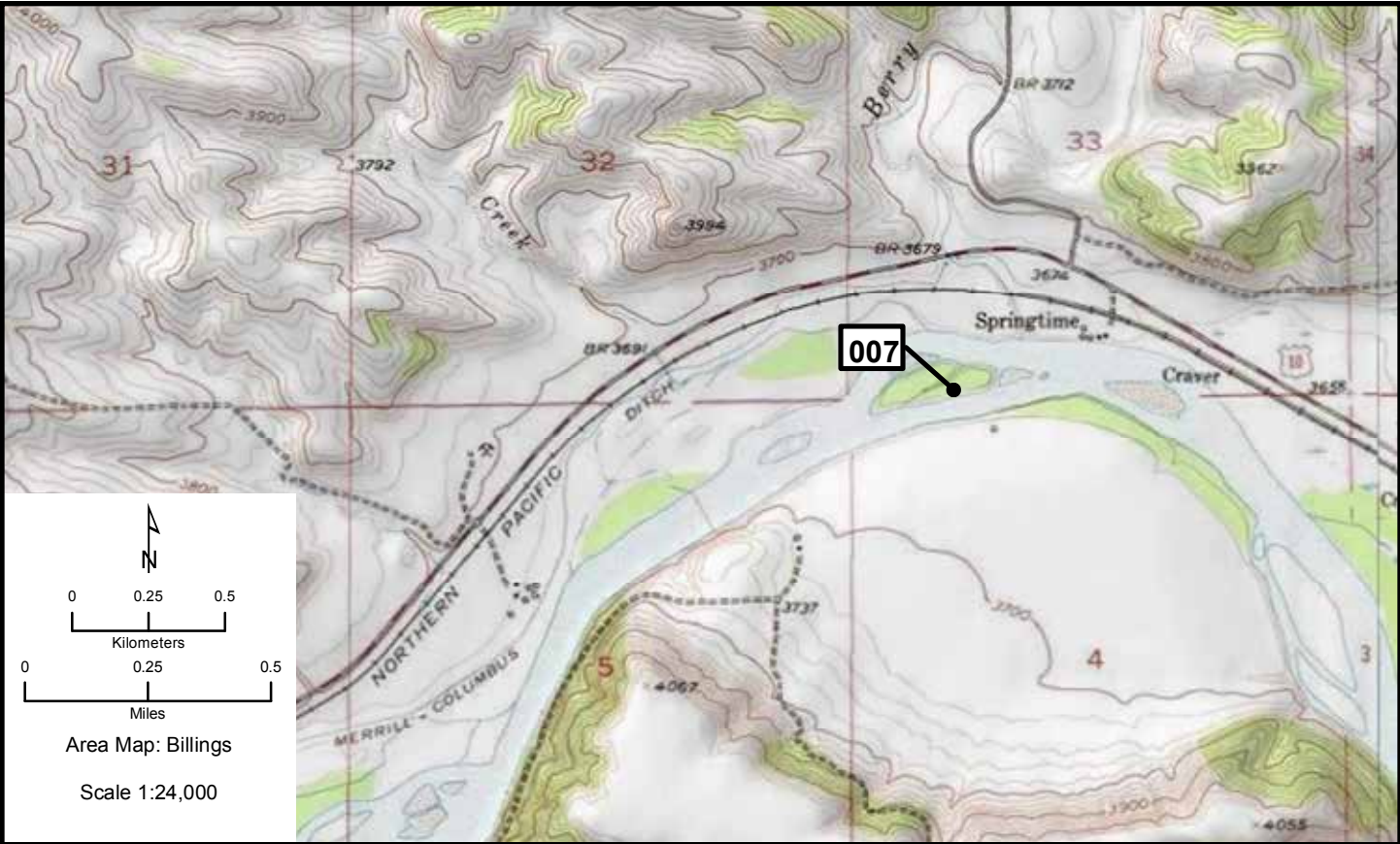
Species	# of Nests	Est. # of Breeding Birds	Actual Bird Count	W	Cnv	Date	ST	T	Observers
Great Blue Heron	15	30		N	2	5/23/2011	A	W	Begley

Area Map: 45108a1 (Billings)
Site Number: 008
BCR 17

Colony Number: 45108a1-008
Yellowstone County, MT

Yellowstone River: SW of Billings-2
12N 681643 5061571
(NAD83)

Species	# of Nests	Est. # of Breeding Birds	Actual Bird Count	W	Cnv	Date	ST	T	Observers
Great Blue Heron	40	80		N	2	5/23/2011	A	Y	Begley



Billings 009-011

Area Map: 45108a1 (Billings)
 Site Number: 009
 BCR 17

Colony Number: 45108a1-009
 Yellowstone County, MT

Yellowstone River: S of Laurel-2
 12N 672416 5056781
 (NAD83)

Species	# of Nests	Est. # of Breeding Birds	Actual Bird Count	W	Cnv	Date	ST	T	Observers
Great Blue Heron	50	100		N	2	5/23/2011	A	Y	Begley

Area Map: 45108a1 (Billings)
 Site Number: 010
 BCR 17

Colony Number: 45108a1-010
 Yellowstone County, MT

Yellowstone River: S of Laurel
 12N 672861 5056287
 (NAD83)

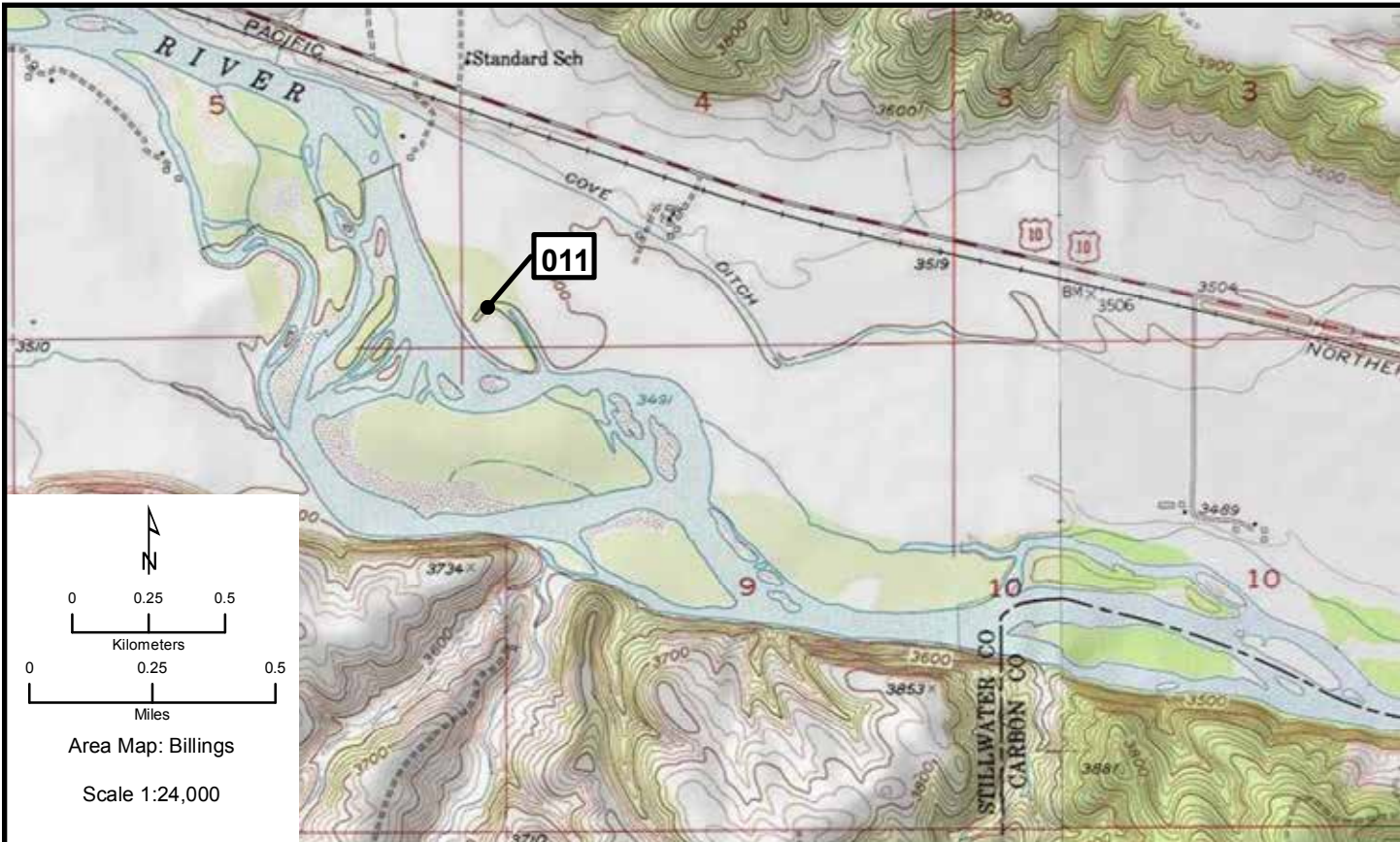
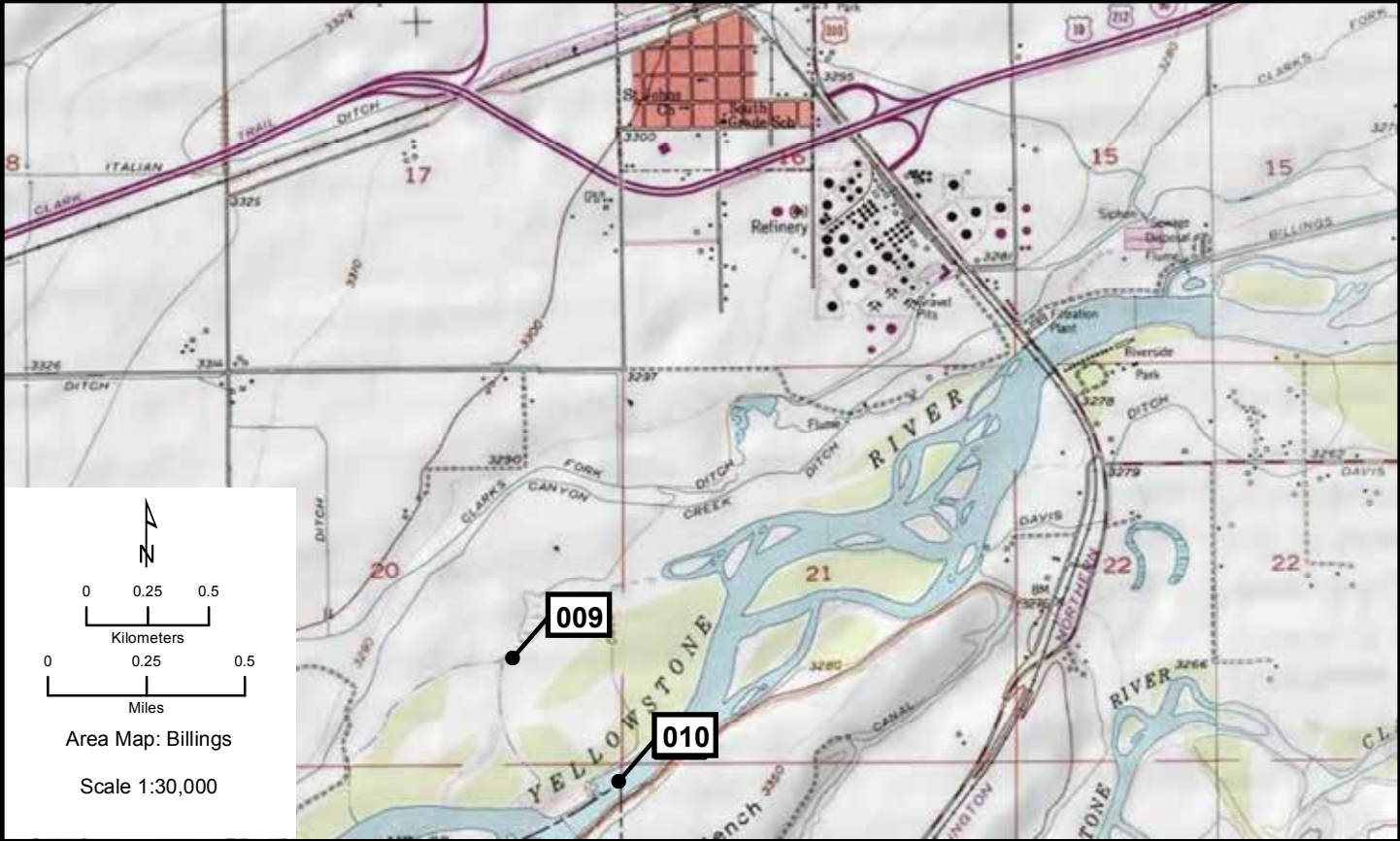
Species	# of Nests	Est. # of Breeding Birds	Actual Bird Count	W	Cnv	Date	ST	T	Observers
Great Blue Heron	25	50		N	2	5/23/2011	A	Y	Begley

Area Map: 45108a1 (Billings)
 Site Number: 011
 BCR 17

Colony Number: 45108a1-011
 Stillwater County, MT

Yellowstone River: E of Columbus
 12N 644319 5050878
 (NAD83)

Species	# of Nests	Est. # of Breeding Birds	Actual Bird Count	W	Cnv	Date	ST	T	Observers
Great Blue Heron	30	60		N	2	5/23/2011	A	W	Begley



Billings 012, 013

Area Map: 45108a1 (Billings)
Site Number: 012
BCR 10

Colony Number: 45108a1-012
Stillwater County, MT

Grove Creek
12N 611646 5037325
(NAD83)

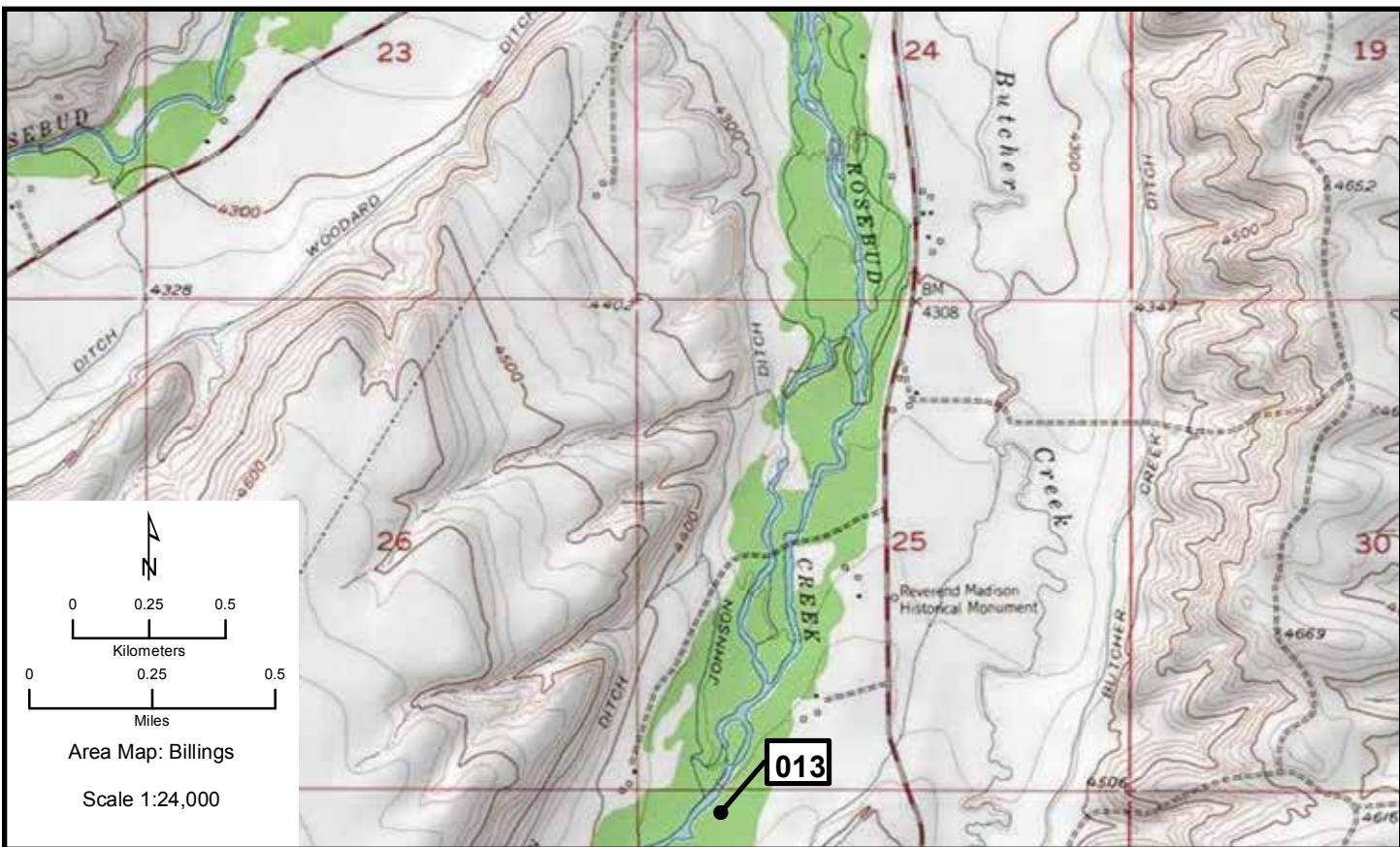
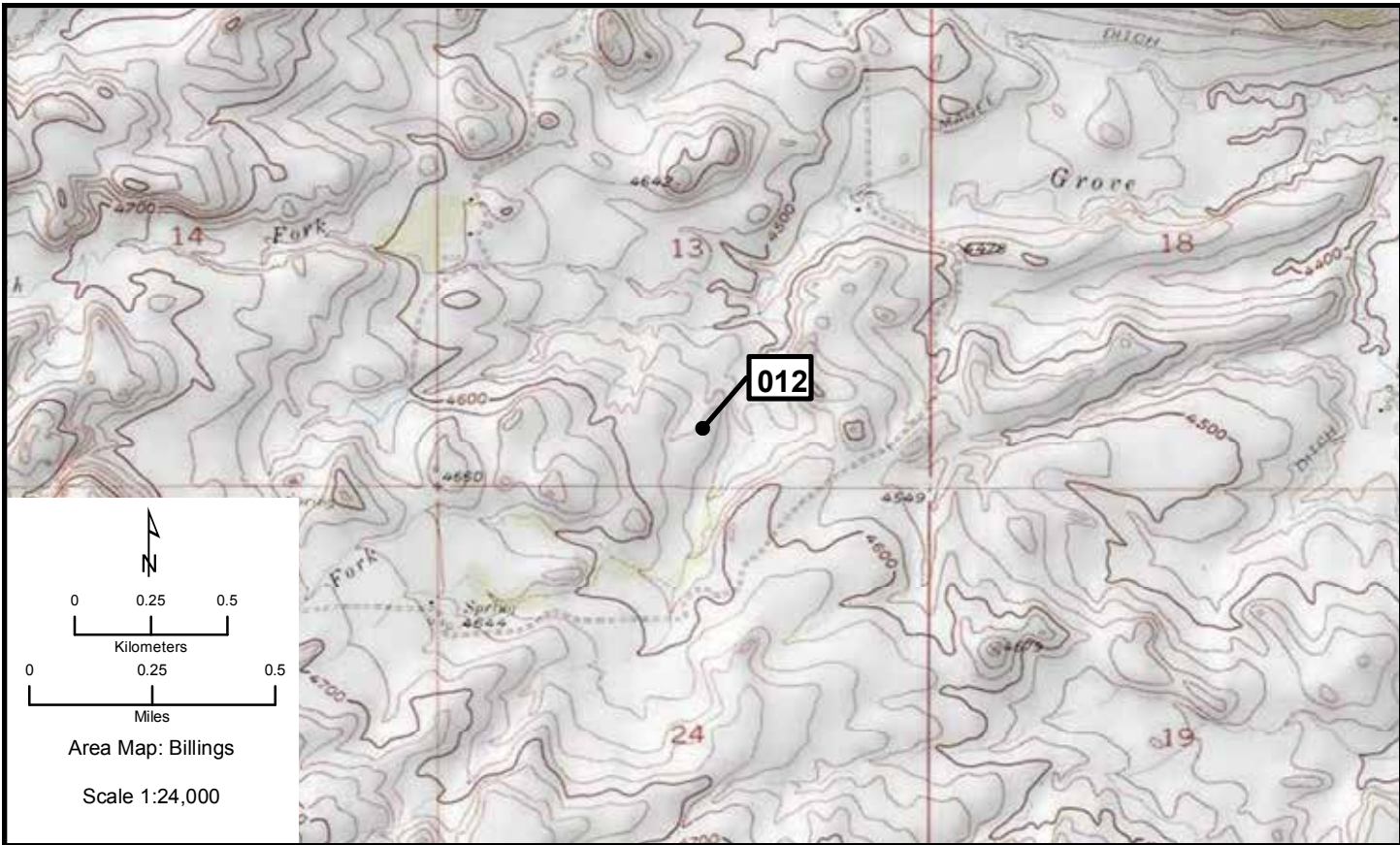
Species	# of Nests	Est. # of Breeding Birds	Actual Bird Count	W	Cnv	Date	ST	T	Observers
Great Blue Heron	2	4	5	N	2	4/25/2011	A	W	Stewart

Area Map: 45108a1 (Billings)
Site Number: 013
BCR 10

Colony Number: 45108a1-013
Stillwater County, MT

E. Rosebud Ck. Creek
12N 620758 5034003
(NAD83)

Species	# of Nests	Est. # of Breeding Birds	Actual Bird Count	W	Cnv	Date	ST	T	Observers
Great Blue Heron	2	4		N	2	4/27/2011	A	W	Stewart



Billings 014, 015

Area Map: 45108a1 (Billings)
Site Number: 014
BCR 10

Colony Number: 45108a1-014
Stillwater County, MT

Morris Creek
12N 612312 5018364
(NAD83)

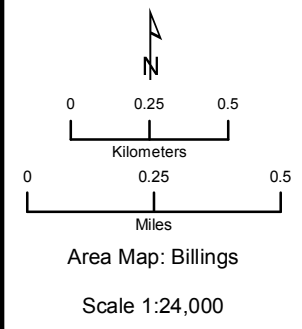
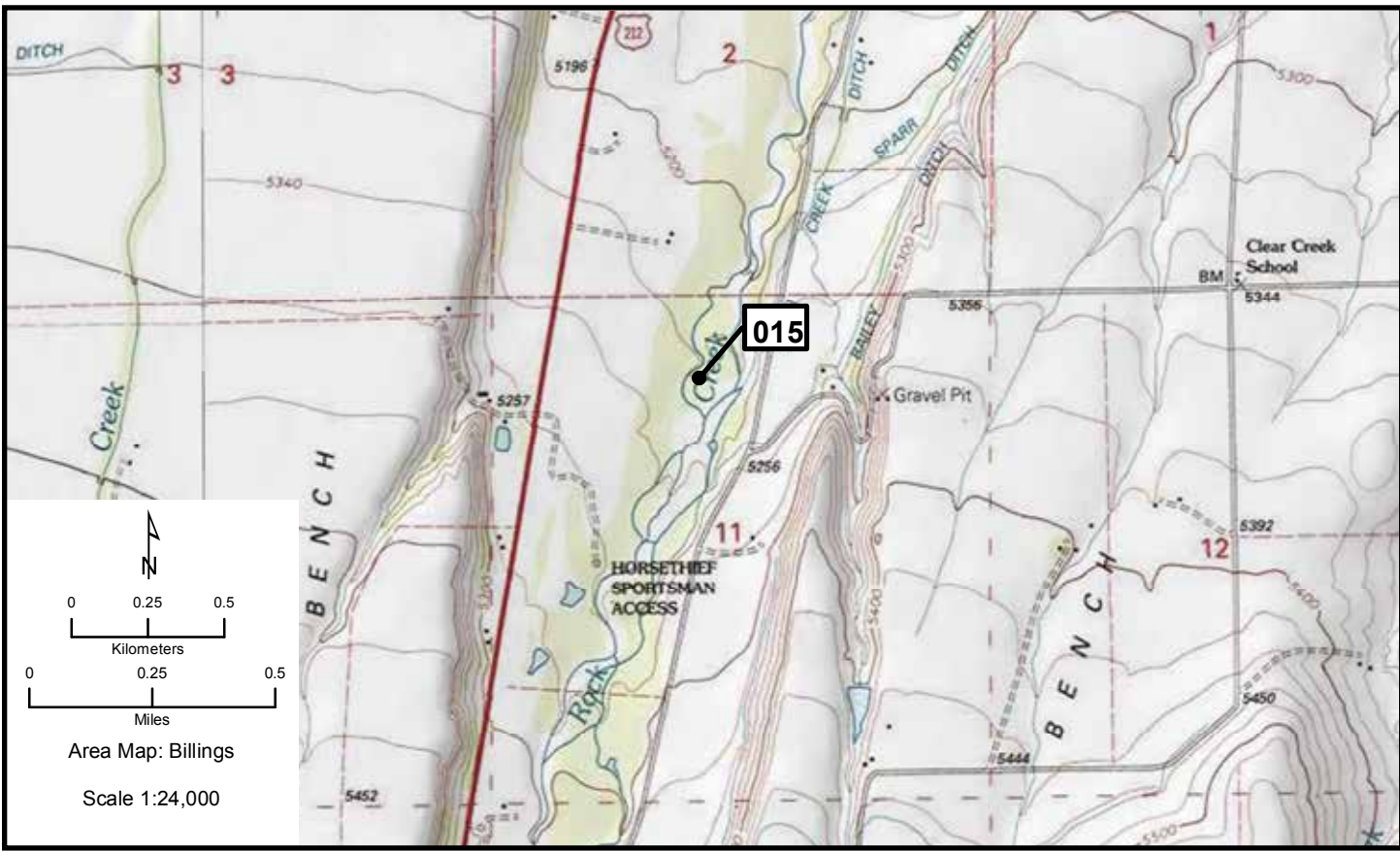
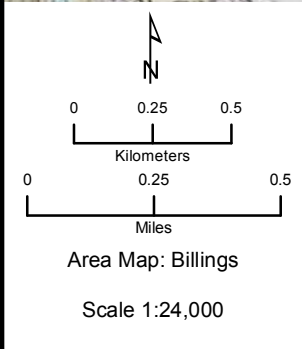
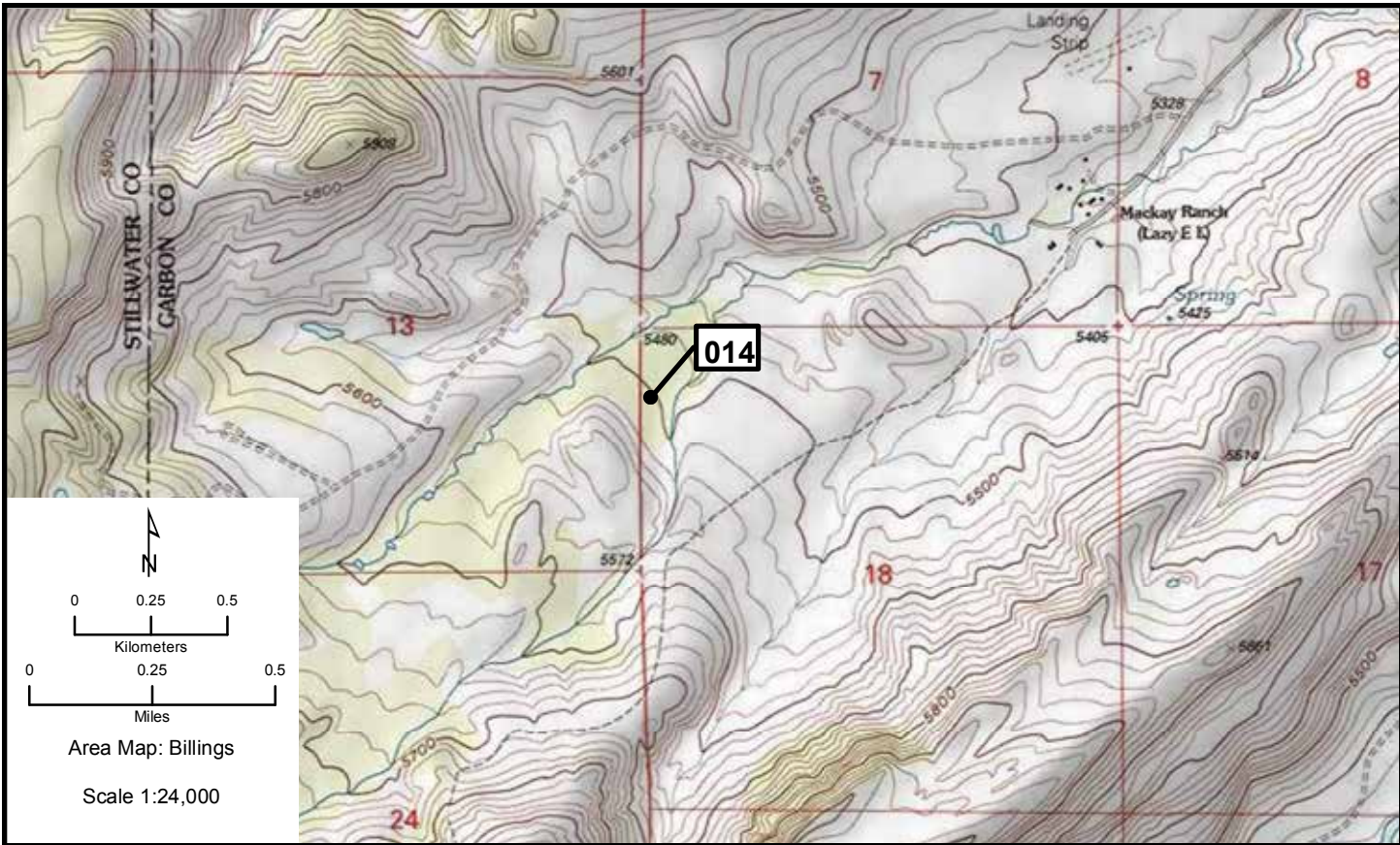
Species	# of Nests	Est. # of Breeding Birds	Actual			Cnv	Date	ST	T	Observers
			Count	W	Bird					
Great Blue Heron	7	14		N	2	4/27/2011	A	W	Stewart	

Area Map: 45108a1 (Billings)
Site Number: 015
BCR 17

Colony Number: 45108a1-015
Carbon County, MT

Rock Creek
12N 638924 5011009
(NAD83)

Species	# of Nests	Est. # of Breeding Birds	Actual			Cnv	Date	ST	T	Observers
			Count	W	Bird					
Great Blue Heron	2	4		N	2	4/16/2011	A	W	Stewart	



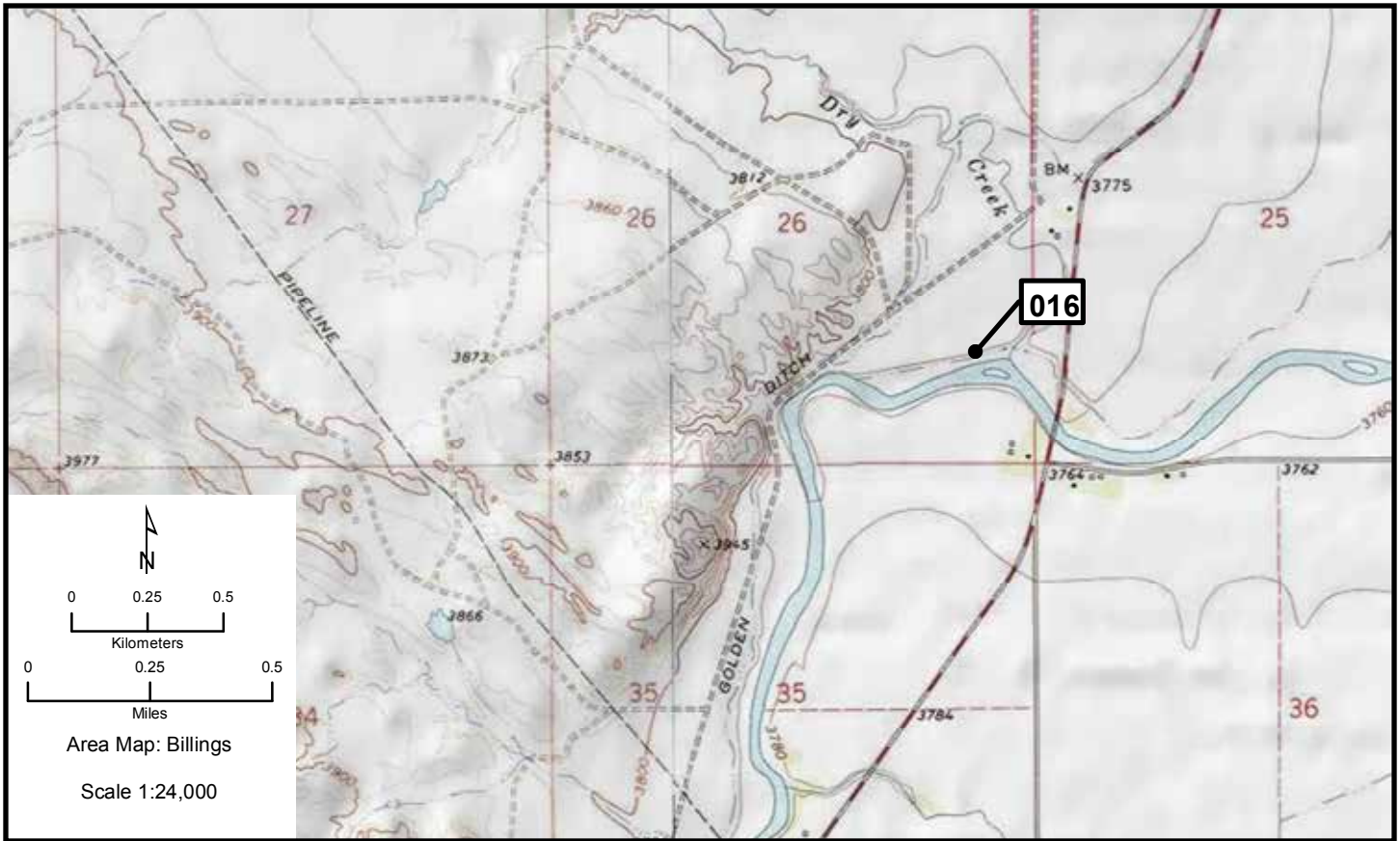
Billings 016

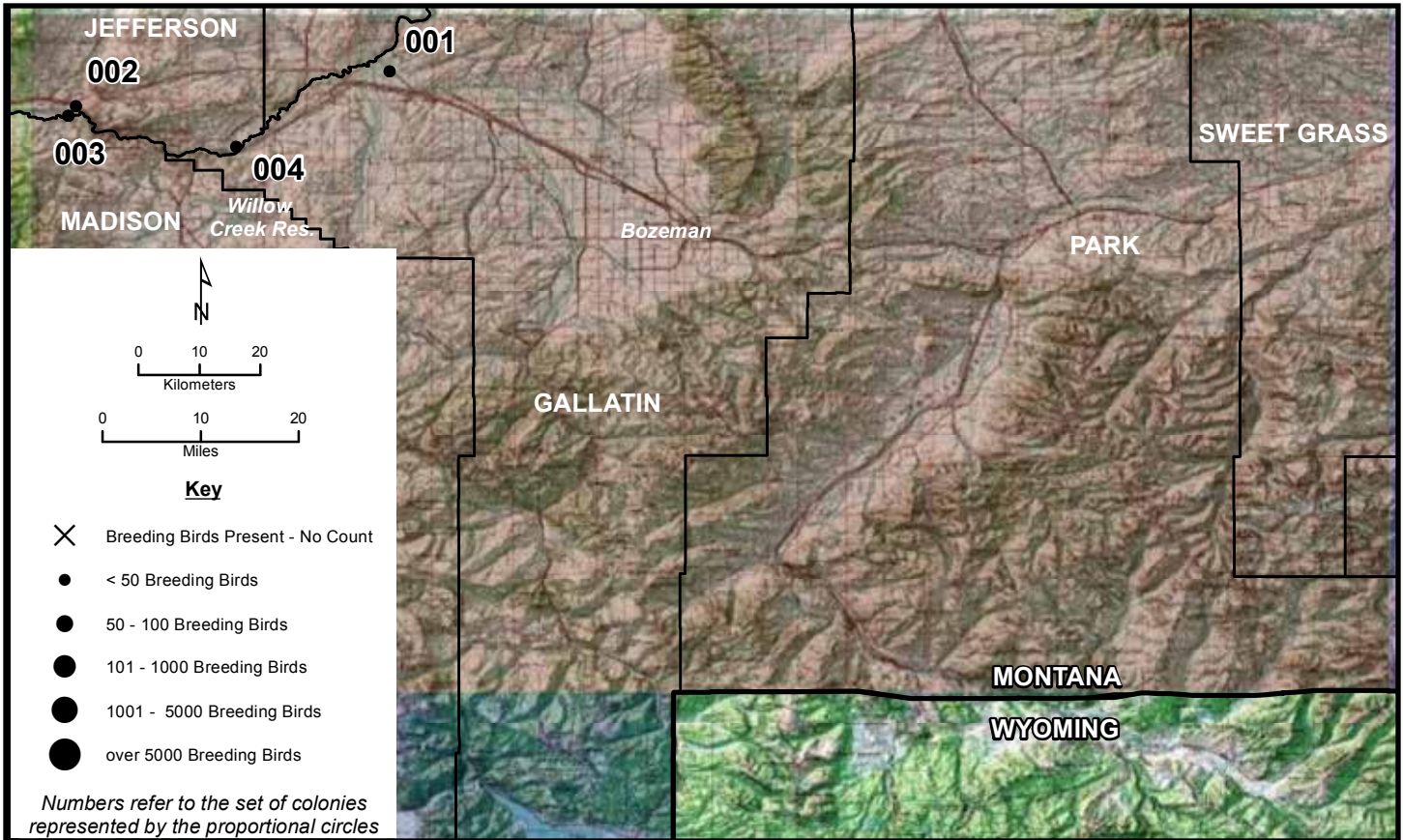
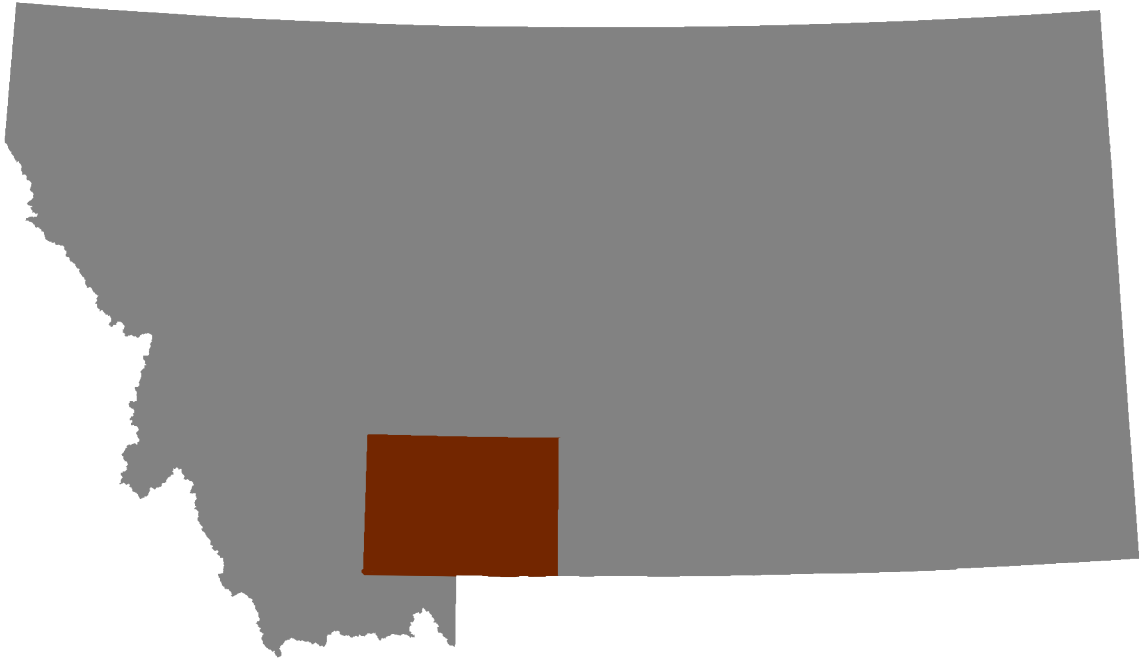
Area Map: 45108a1 (Billings)
 Site Number: 016
 BCR 10

Colony Number: 45108a1-016
 Carbon County, MT

Yellowstone River: Clark's Fork
 12N 658059 5006265
 (NAD83)

Species	# of Nests	Est. # of Breeding Birds	Actual Bird Count	W	Cnv	Date	ST	T	Observers
Great Blue Heron	12	24		N	2	4/16/2011	A	W	Stewart





Bozeman 001-003

Area Map: 45110a1 (Bozeman)
Site Number: 001
BCR 10

Colony Number: 45110a1-001
Gallatin County, MT

Gallatin River
12N 463206 5085056
(NAD83)

Species	# of Nests	Est. # of Breeding Birds	Actual Bird Count	W	Cnv	Date	ST	T	Observers
Great Blue Heron	11	22		N	2	5/6/2011	A	W	Doney

Area Map: 45110a1 (Bozeman)
Site Number: 002

Colony Number: 45110a1-002
Jefferson County, MT

Boulder River
12N 427159 5079758
(NAD83)

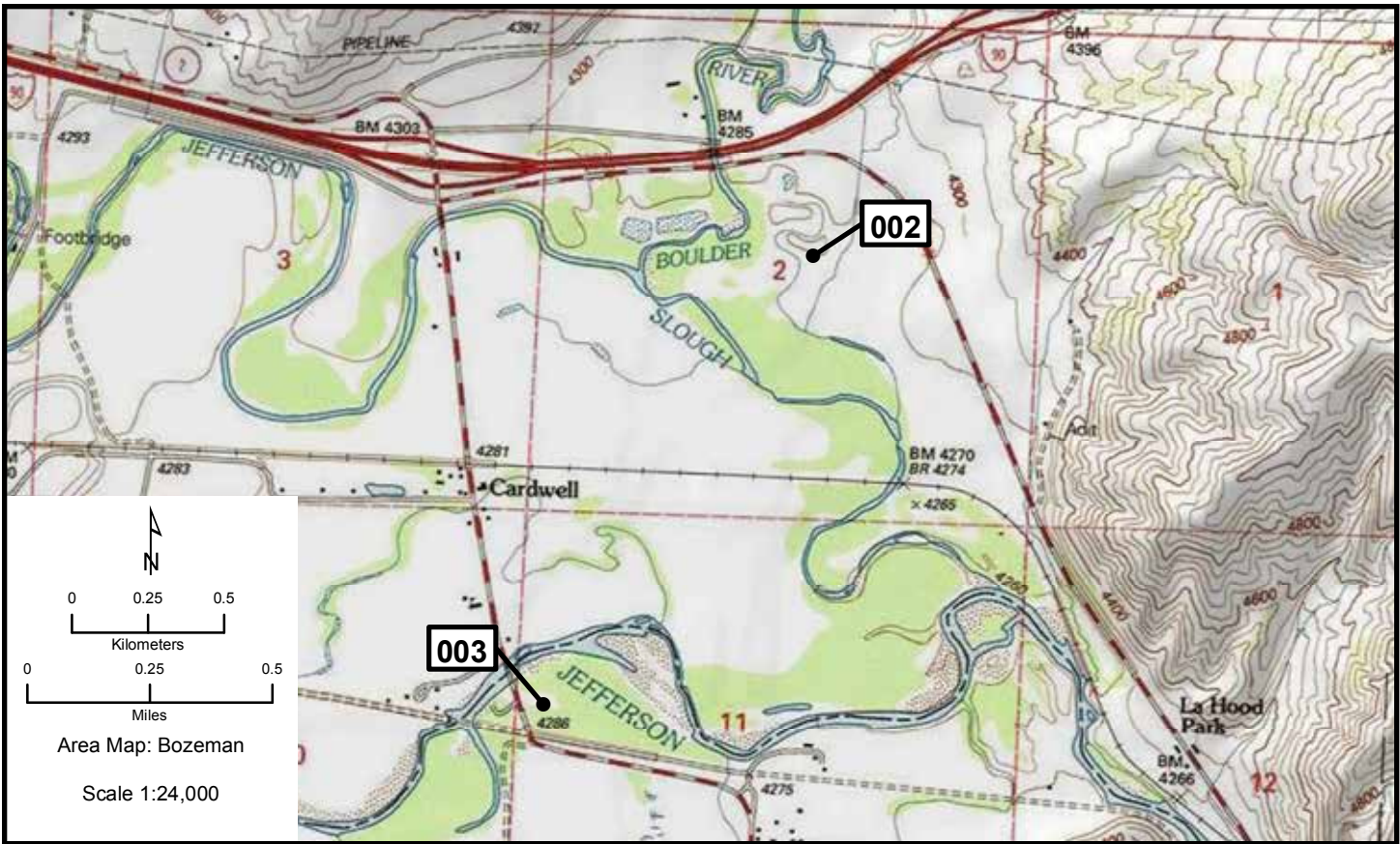
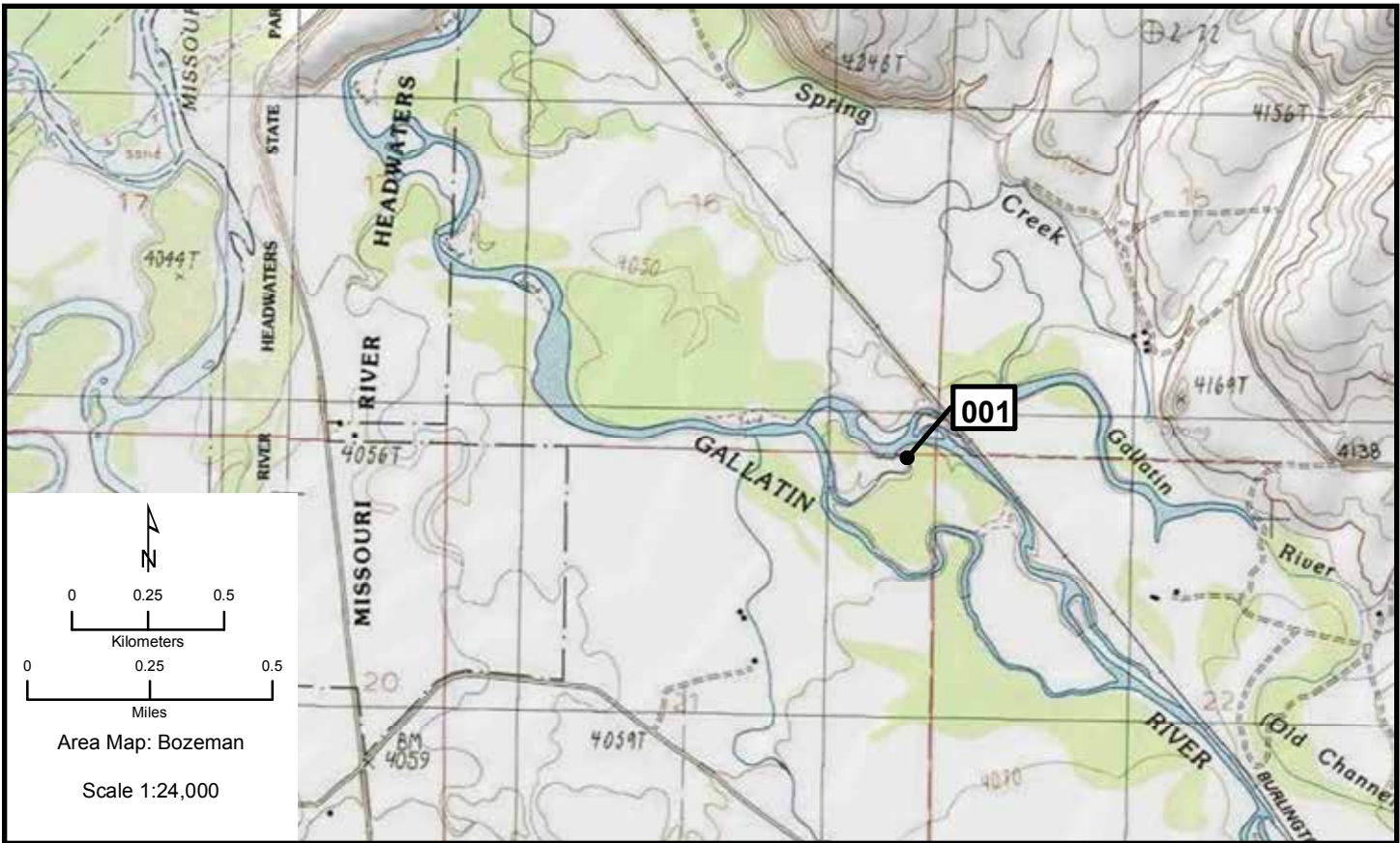
Species	# of Nests	Est. # of Breeding Birds	Actual Bird Count	W	Cnv	Date	ST	T	Observers
Great Blue Heron	4	8		N	2	6/23/2010	A	W	Doney

Area Map: 45110a1 (Bozeman)
Site Number: 003
BCR 10

Colony Number: 45110a1-003
Madison County, MT

Jefferson River: S of Cardwell
11N 426301 5078268
(NAD83)

Species	# of Nests	Est. # of Breeding Birds	Actual Bird Count	W	Cnv	Date	ST	T	Observers
Great Blue Heron	12	24		N	2	5/4/2011	A	W	Doney



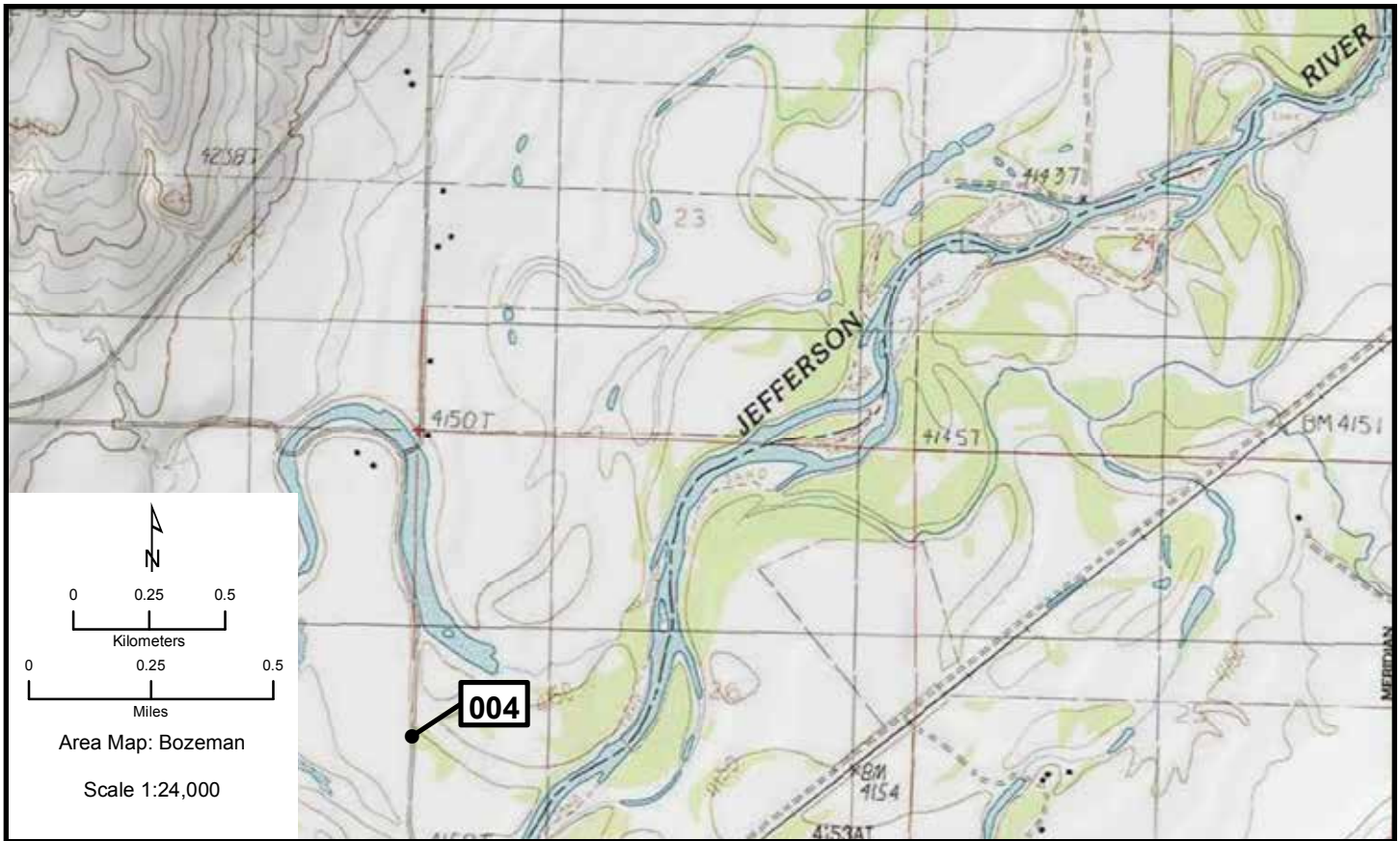
Bozeman 004

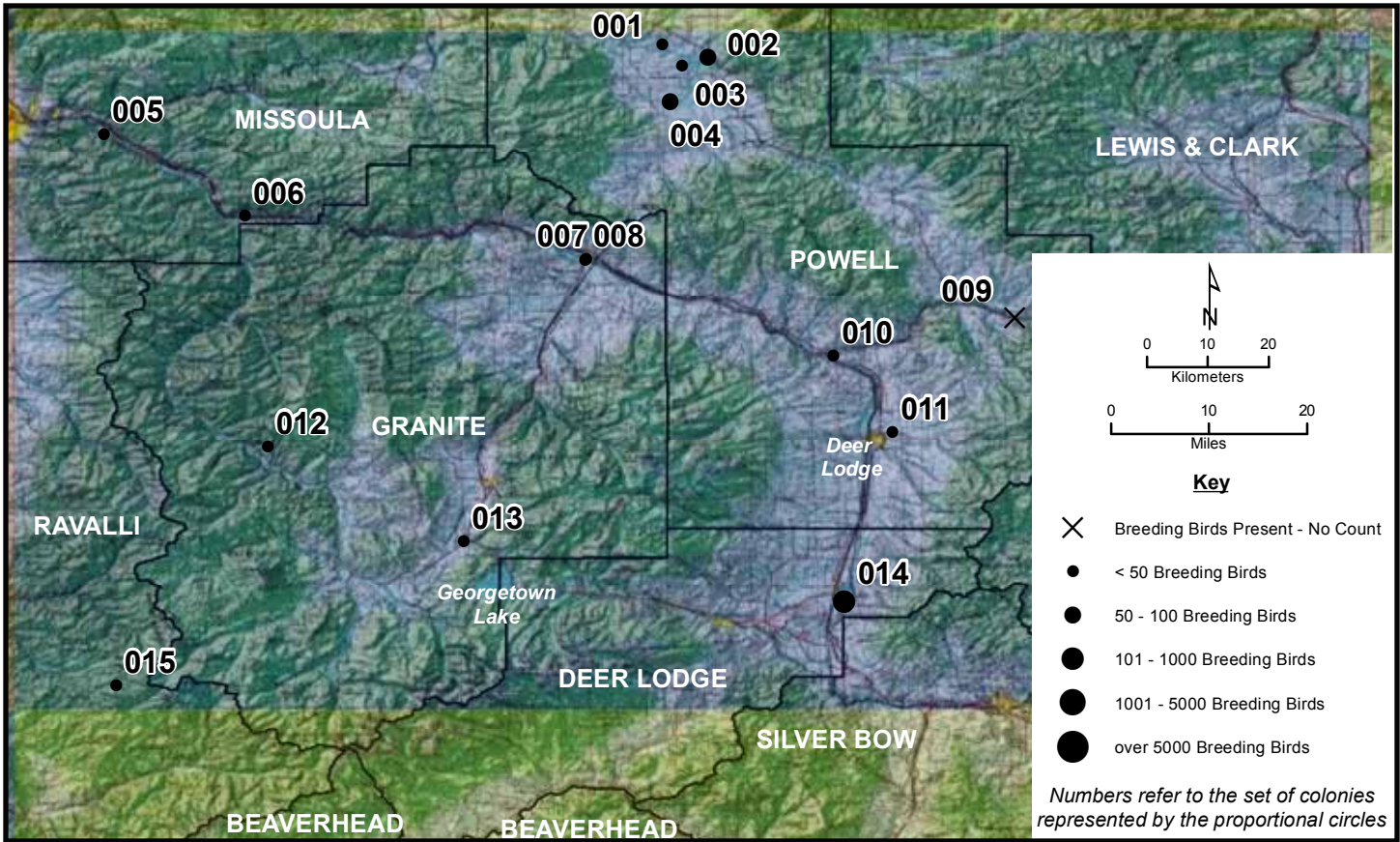
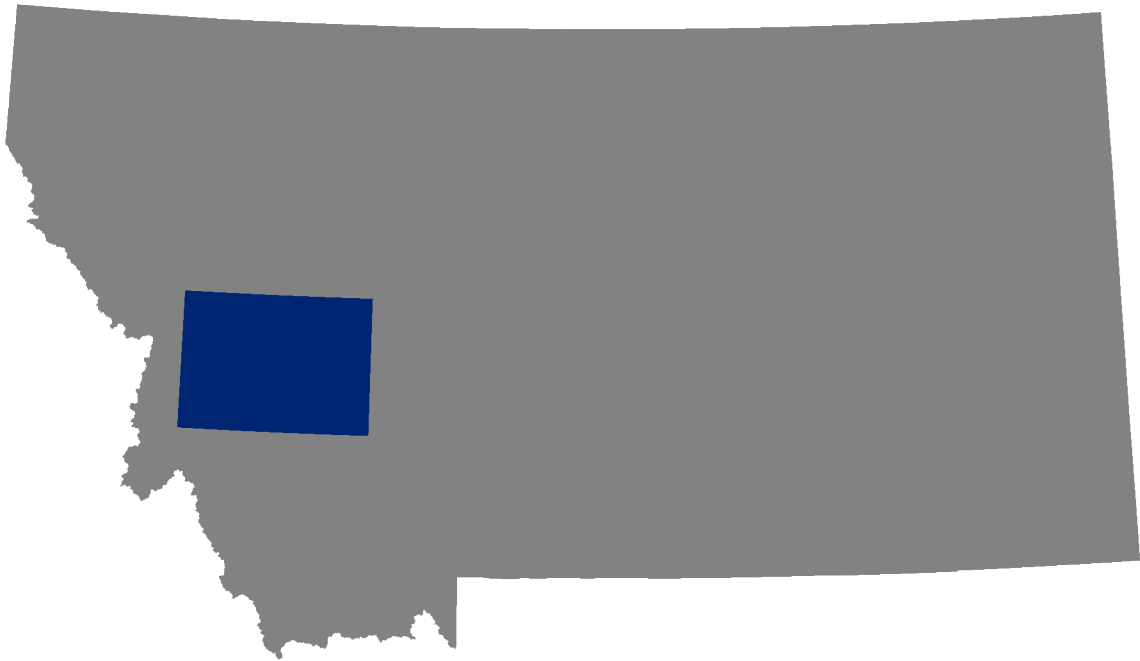
Area Map: 45110a1 (Bozeman)
Site Number: 004
BCR 10

Colony Number: 45110a1-004
Gallatin County, MT

KG Ranch
12N 44591 5072846
(NAD83)

Species	# of Nests	Est. # of Actual Breeding Bird Birds Count	W	Cnv	Date	ST	T	Observers
Great Blue Heron	6	12	N	2	6/23/2010	O	W	Doney





Butte 001-003

Area Map: 46112a1 (Butte)
Site Number: 001
BCR 10

Colony Number: 46112a1-001
Powell County, MT

Kleinschmidt Lake WPA
12N 344522 5205304
(NAD83)

Species	# of Nests	Est. # of Breeding Birds	Actual Bird Count	W	Cnv	Date	ST	T	Observers
Eared Grebe		18	18	B	L	7/18/2010	O	W	Doney
Western Grebe		2	1	B	2	7/18/2010	O	W	Doney
Black Tern	10	20		N	2	7/18/2010	O	W	Doney
Black Tern	8	16	11	B	L	6/21/2009	O	W	Paige/Kelly

Area Map: 46112a1 (Butte)
Site Number: 002
BCR 10

Colony Number: 46112a1-002
Powell County, MT

Blackfoot WPA
12N 349639 5203019
(NAD83)

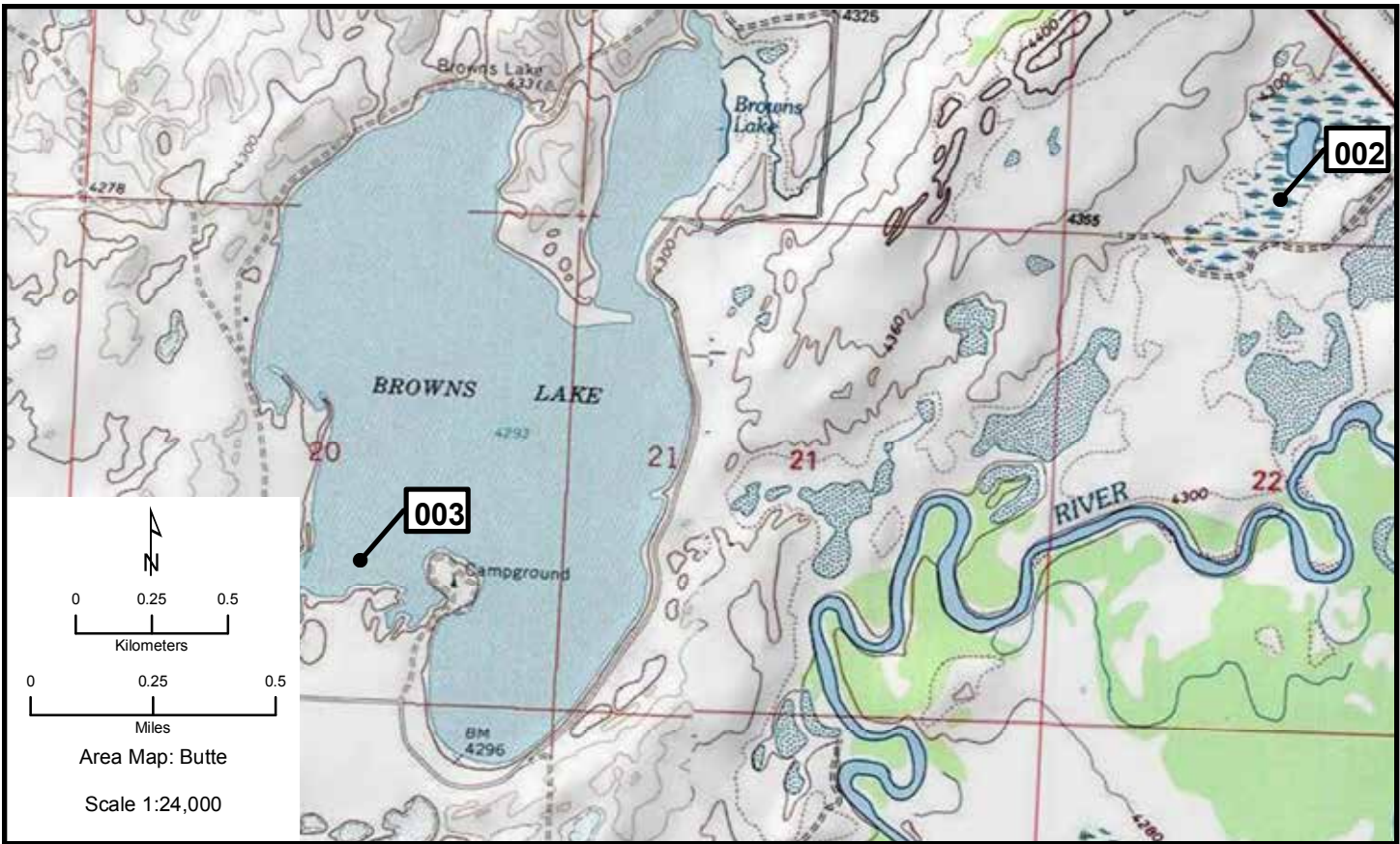
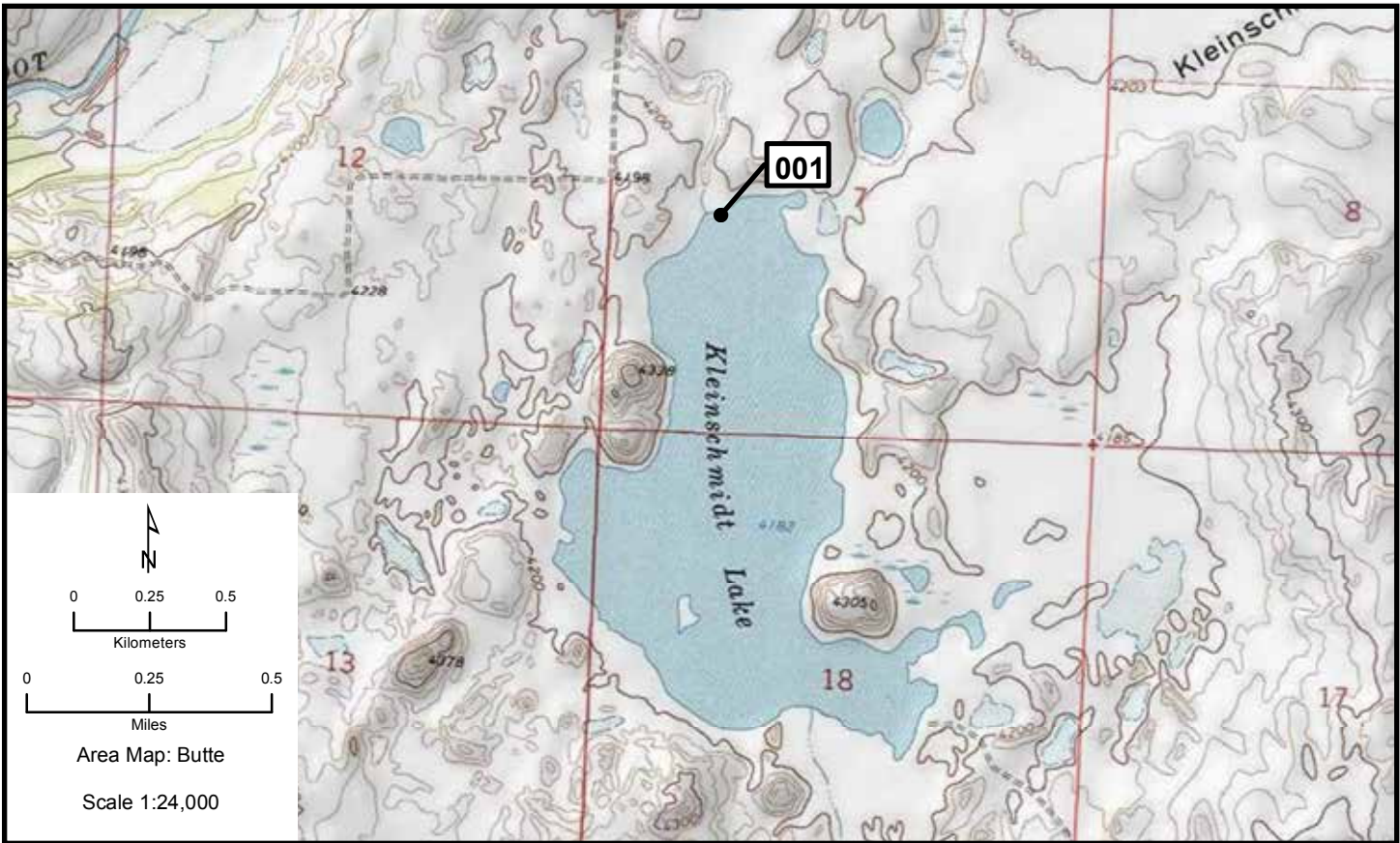
Species	# of Nests	Est. # of Breeding Birds	Actual Bird Count	W	Cnv	Date	ST	T	Observers
Eared Grebe	11	22	27	N	2	6/9/2009	B, O	W	Paige
Black Tern	6	12		N	2	6/27/2011	O	W	Wightman
Black Tern	19	38	38	B	L	7/14/2010	B, O	W	Doney
Black Tern	6	20	20	B	L	6/9/2009	B, O	W	Paige

Area Map: 46112a1 (Butte)
Site Number: 003
BCR 10

Colony Number: 46112a1-003
Powell County, MT

Browns Lake
12N 346639 5201776
(NAD83)

Species	# of Nests	Est. # of Breeding Birds	Actual Bird Count	W	Cnv	Date	ST	T	Observers
Western Grebe		5	5	B	L	6/21/2009	O	W	Paige/Kelly
Black Tern	12	25	25	B	L	6/27/2011	B	W	Wightman
Black Tern	14	28	28	B	L	7/15/2010	O	W	Doney
Black Tern	6	12	12	B	L	6/21/2009	O	W	Paige/Kelly



Butte 004, 005

Area Map: 46112a1 (Butte)
Site Number: 004
BCR 10

Colony Number: 46112a1-004
Powell County, MT

Blackfoot River
12N 345196 5195821
(NAD83)

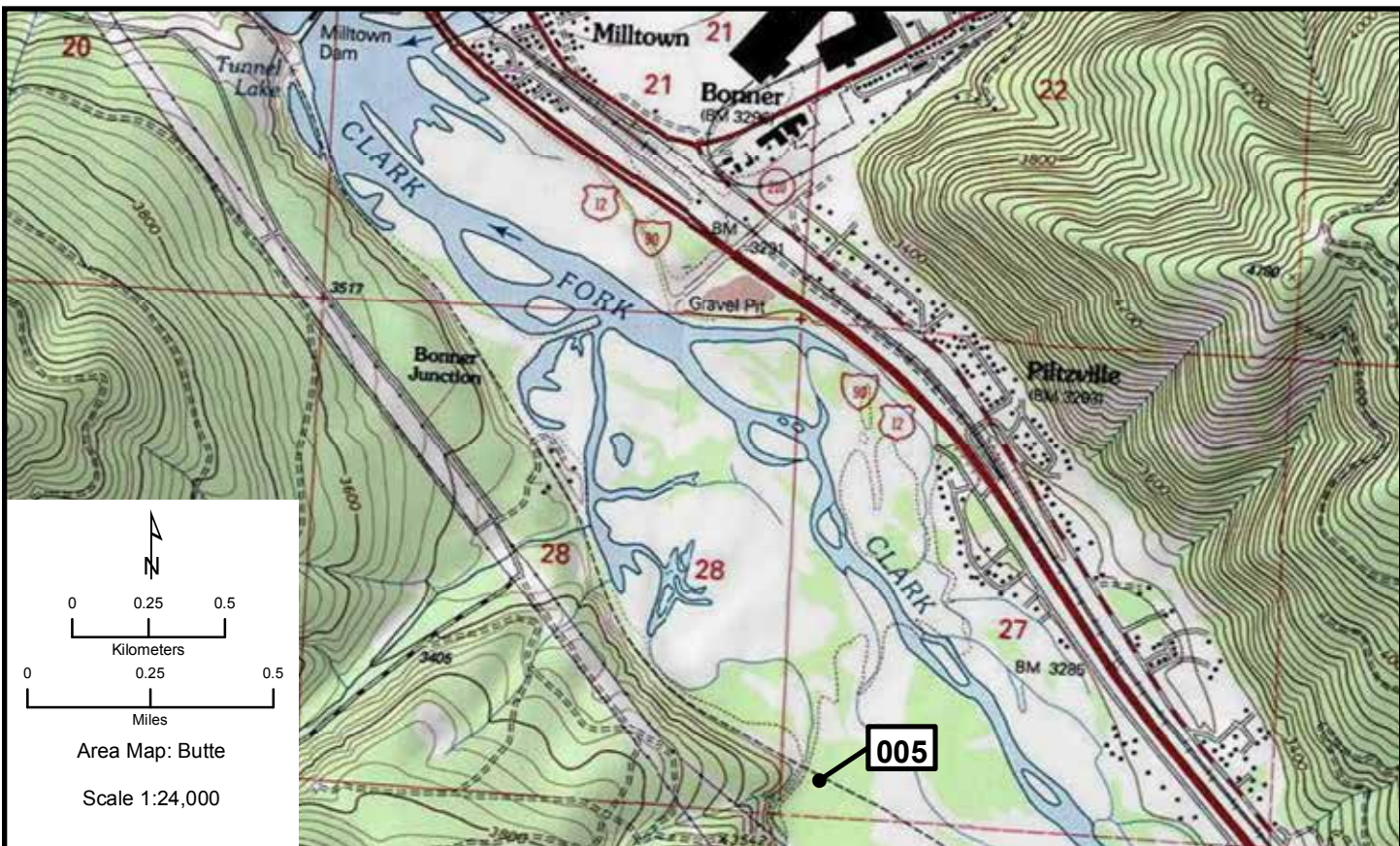
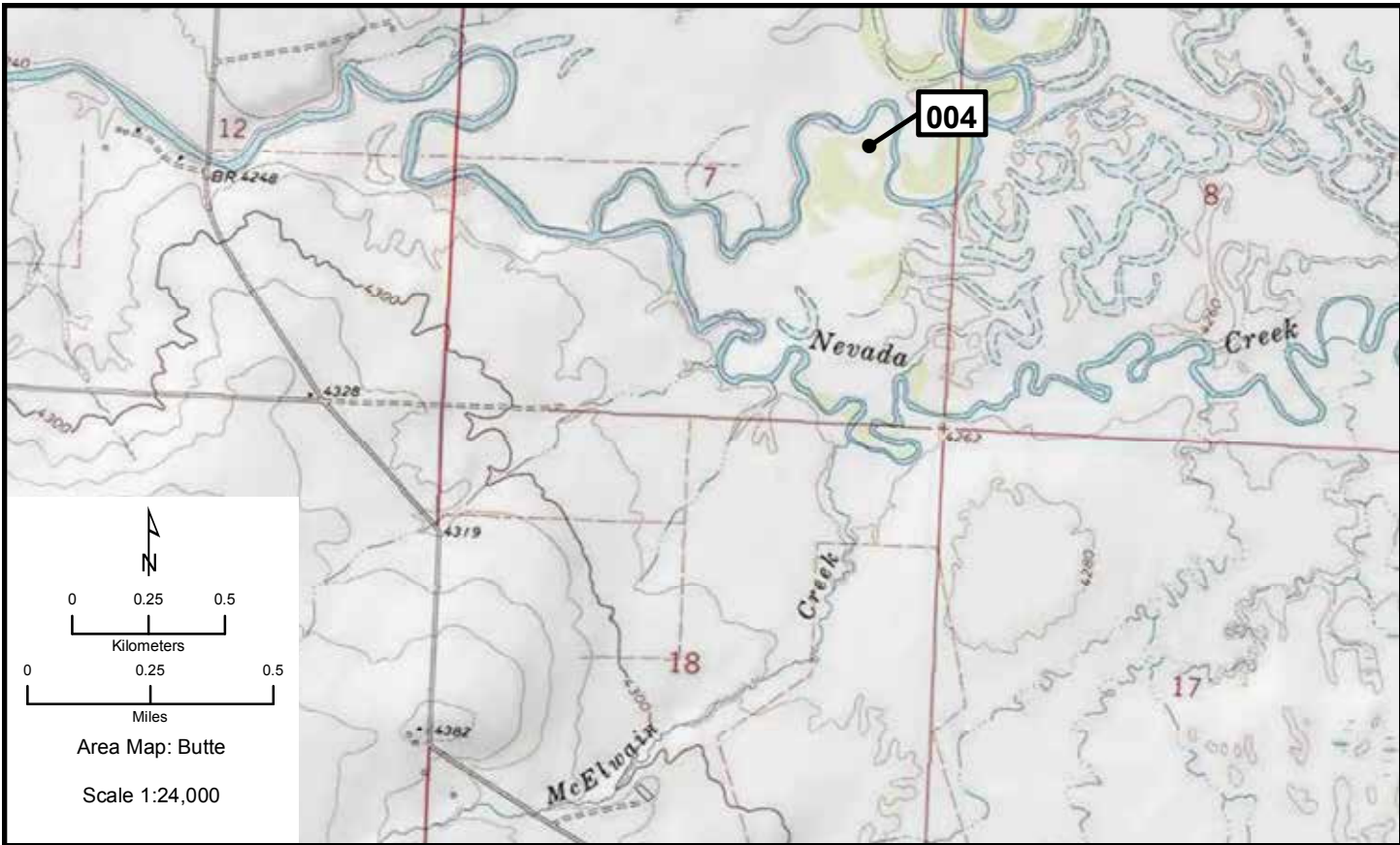
Species	# of Nests	Est. # of Breeding Birds	Actual Bird Count	W	Cnv	Date	ST	T	Observers
Great Blue Heron	50	100		N	2	5/13/2011	A	Y	DuBois
Great Blue Heron	50	100		N	2	5/29/2009	A	Y	DuBois

Area Map: 46112a1 (Butte)
Site Number: 005
BCR 10

Colony Number: 46112a1-005
Missoula County, MT

Clark Fork: Upstream of Milltown Reservoir
12N 281286 5192541
(NAD83)

Species	# of Nests	Est. # of Breeding Birds	Actual Bird Count	W	Cnv	Date	ST	T	Observers
Great Blue Heron	15	30		N	2	5/13/2011	A	W	DuBois/Mamutich
Great Blue Heron	18	36		N	2	6/30/2009	A	Y	DuBois



Butte 006-008

Area Map: 46112a1 (Butte)
Site Number: 006
BCR 10

Colony Number: 46112a1-006
Missoula County, MT

Clark Fork: Rock Creek Exit
12N 296647 5178531
(NAD83)

Species	# of Nests	Est. # of Breeding Birds	Actual Bird Count	W	Cnv	Date	ST	T	Observers
Great Blue Heron	7	14		N	2	3/30/2011	O	W	DuBois/Hudson

Area Map: 46112a1 (Butte)
Site Number: 007
BCR 10

Colony Number: 46112a1-007
Granite County, MT

Clark Fork River: Drummond
12N 335002 5170240
(NAD83)

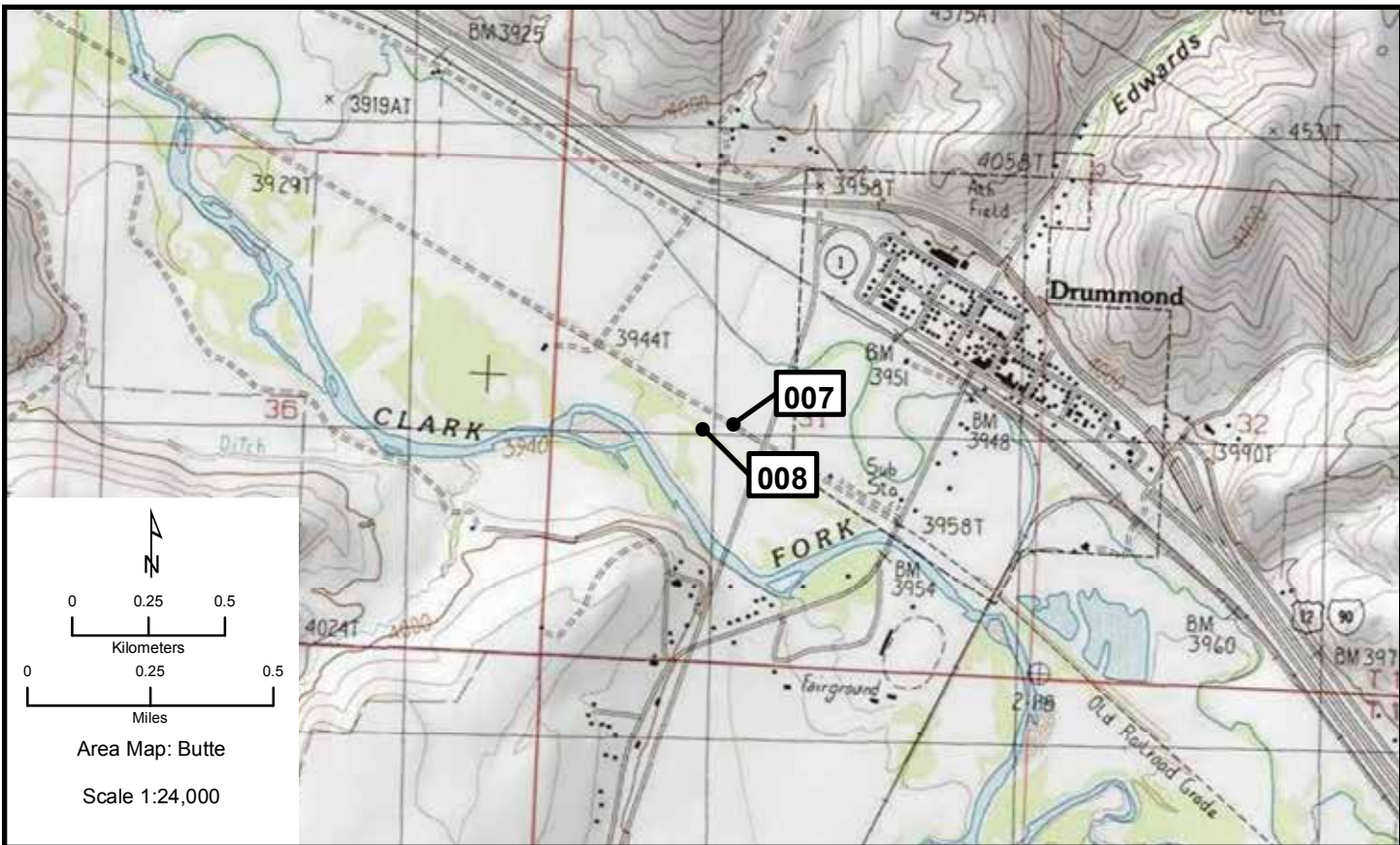
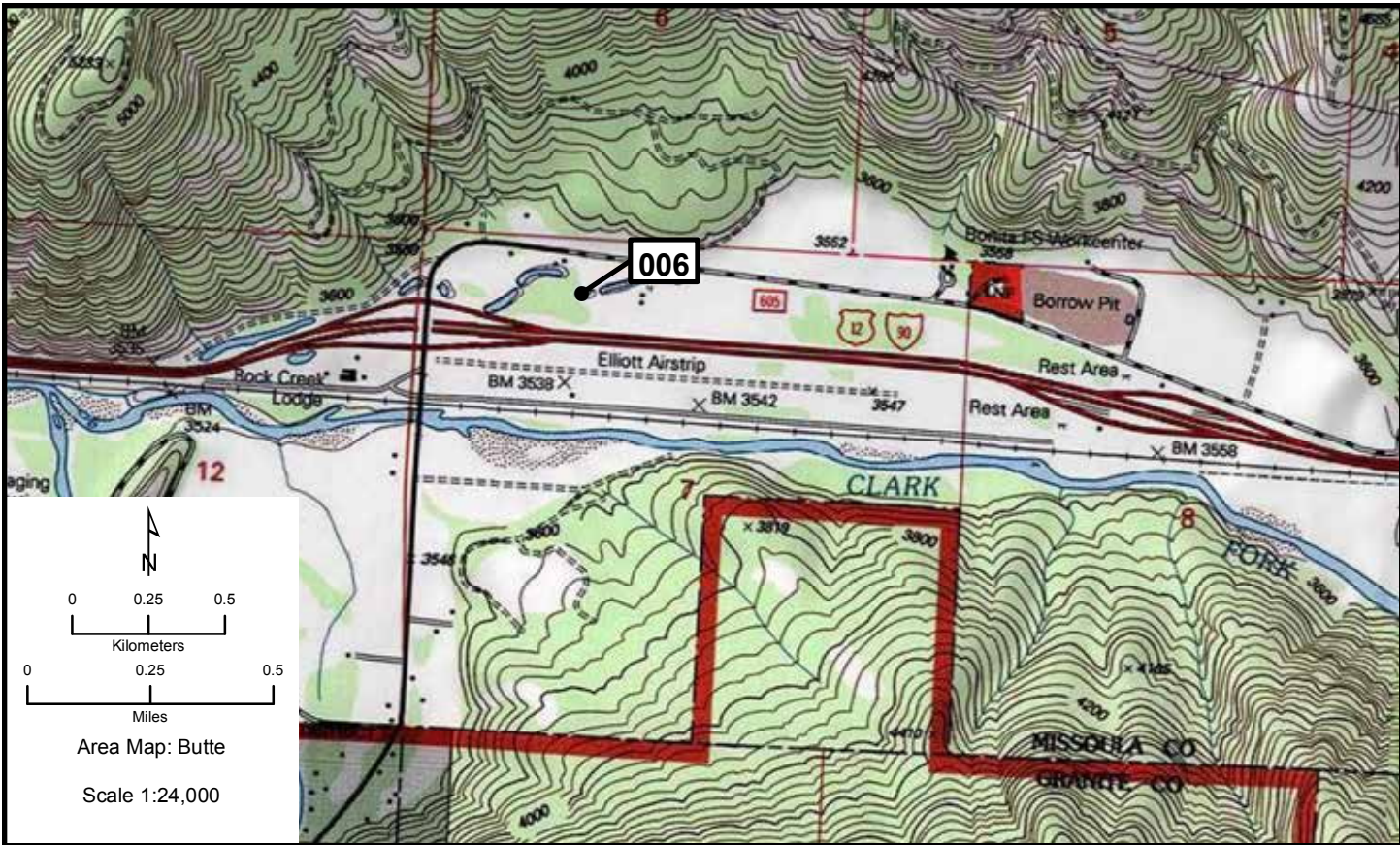
Species	# of Nests	Est. # of Breeding Birds	Actual Bird Count	W	Cnv	Date	ST	T	Observers
Great Blue Heron	21	42		N	2	5/22/2011	A	W	DuBois/Throop

Area Map: 46112a1 (Butte)
Site Number: 008
BCR 10

Colony Number: 46112a1-008
Powell County, MT

Clark Fork River
12N 334902 5170222
(NAD83)

Species	# of Nests	Est. # of Breeding Birds	Actual Bird Count	W	Cnv	Date	ST	T	Observers
Great Blue Heron	15	30		N	2	5/28/2009	A	Y	DuBois



Butte 009, 010

Area Map: 46112a1 (Butte)
Site Number: 009
BCR 10

Colony Number: 46112a1-009
Powell County, MT

Little Blackfoot: E. of Snowshoe Cr. Road
12N 383308 5159603
(NAD83)

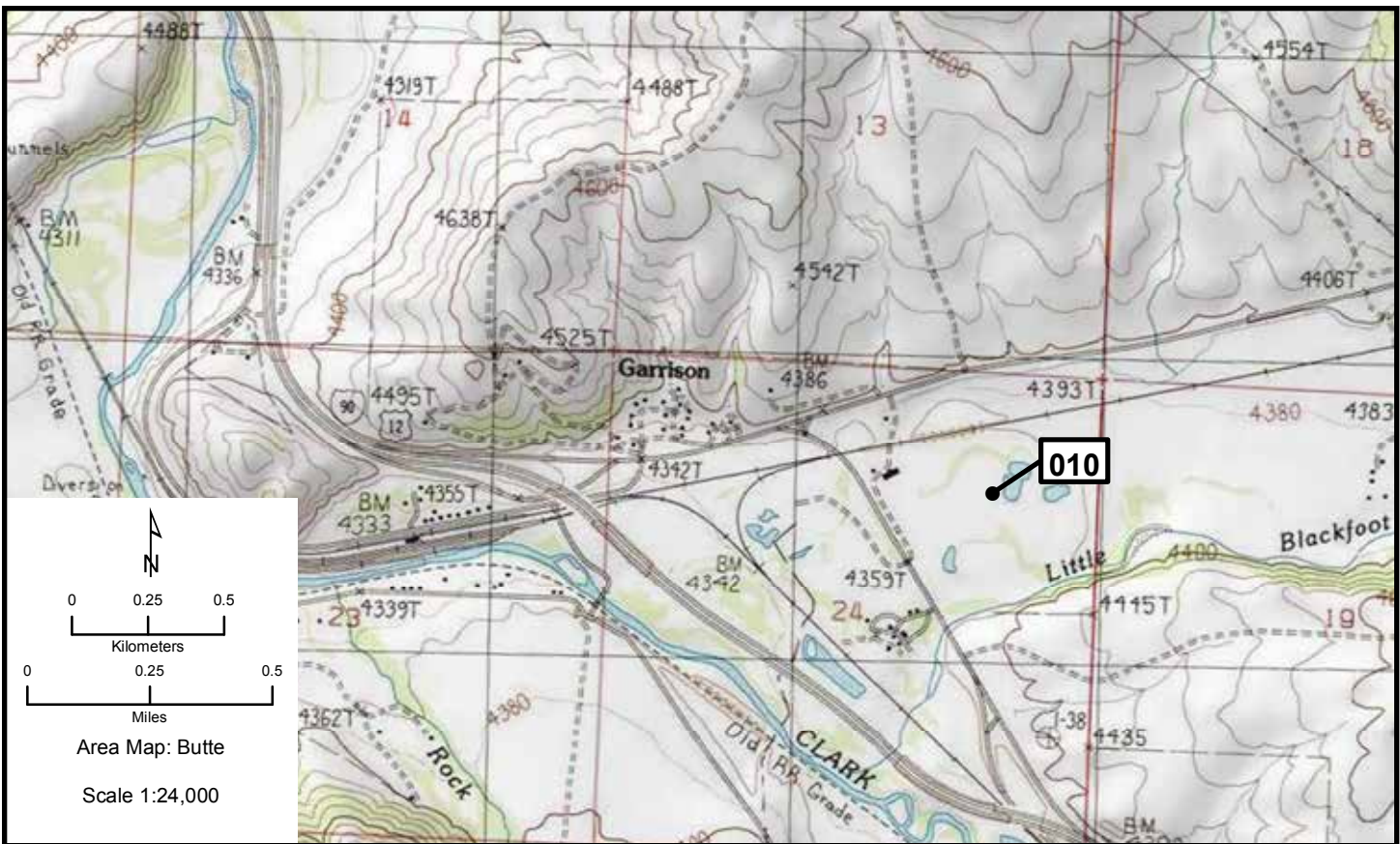
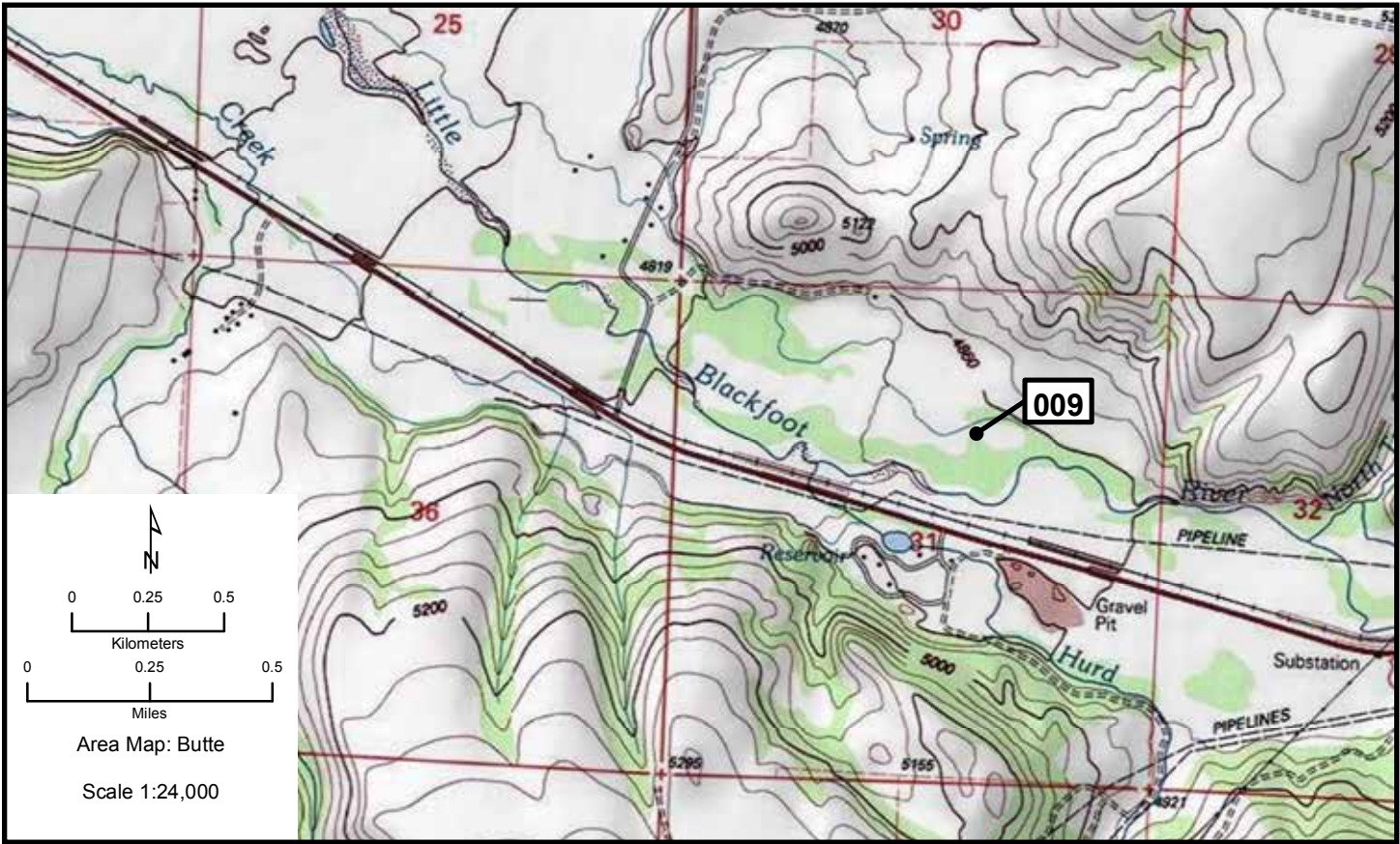
Species	# of Nests	Est. # of Breeding Birds	Actual Bird Count	W	Cnv	Date	ST	T	Observers
Great Blue Heron				O		4/16/2011	A	P	DuBois
Great Blue Heron				N		4/22/2009	A	X	DuBois

Area Map: 46112a1 (Butte)
Site Number: 010
BCR 10

Colony Number: 46112a1-010
Powell County, MT

Little Blackfoot: Garrison
12N 362591 5153762
(NAD83)

Species	# of Nests	Est. # of Breeding Birds	Actual Bird Count	W	Cnv	Date	ST	T	Observers
Great Blue Heron	24	48		N	2	5/22/2011	A	W	DuBois/Throop
Great Blue Heron	22	44		N	2	6/30/2009	A	W	DuBois



Butte 011, 012

Area Map: 46112a1 (Butte)
Site Number: 011
BCR 10

Colony Number: 46112a1-011
Powell County, MT

Deer Lodge
12N 369002 5141114
(NAD83)

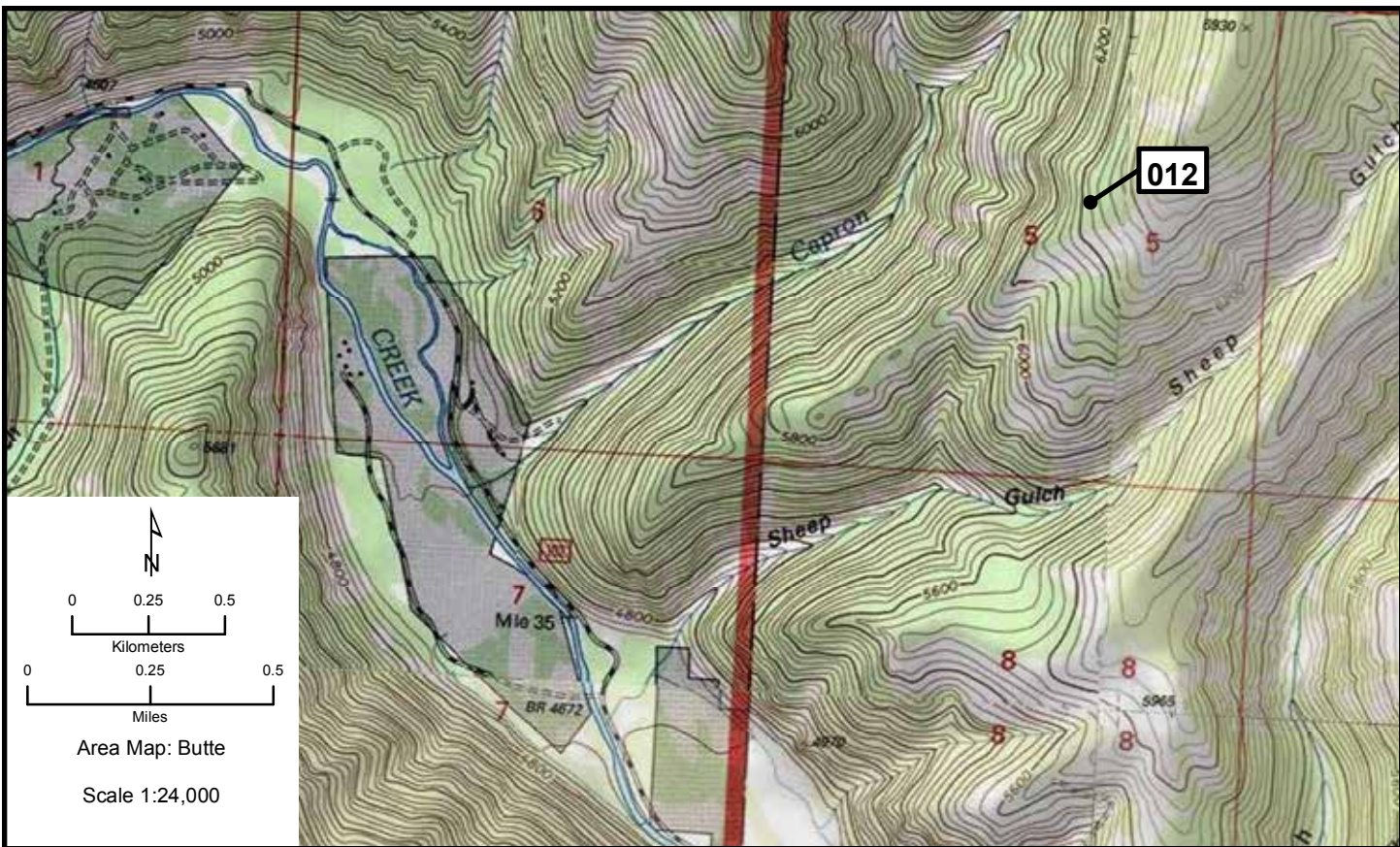
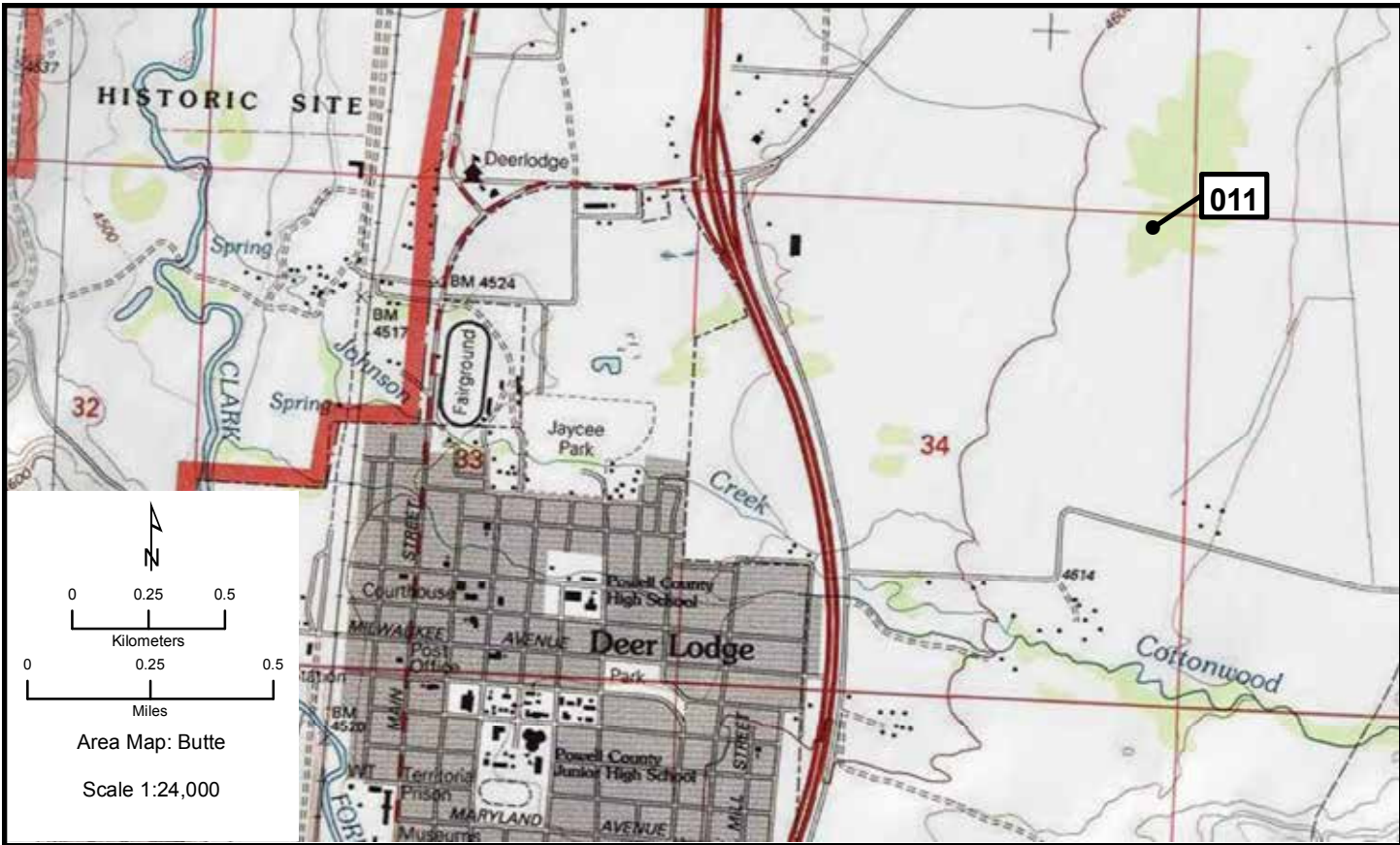
Species	# of Nests	Est. # of Breeding Birds	Actual Bird Count	W	Cnv	Date	ST	T	Observers
Great Blue Heron	9	18		N	2	5/22/2011	A	Y	DuBois/Throop
Great Blue Heron	15	30		N	2	7/24/2009	A, O	Y	DuBois/Swant

Area Map: 46112a1 (Butte)
Site Number: 012
BCR 10

Colony Number: 46112a1-012
Missoula County, MT

Potomoc-Camas Prairie: Union Creek
11N 297999 5140714
(NAD83)

Species	# of Nests	Est. # of Breeding Birds	Actual Bird Count	W	Cnv	Date	ST	T	Observers
Great Blue Heron	5	10		N	2	5/20/2011	A	W	DuBois/Throop



Butte 013, 014

Area Map: 46112a1 (Butte)
 Site Number: 013
 BCR 10

Colony Number: 46112a1-013
 Granite County, MT

Flint Creek
 12N 319779 5124364
 (NAD83)

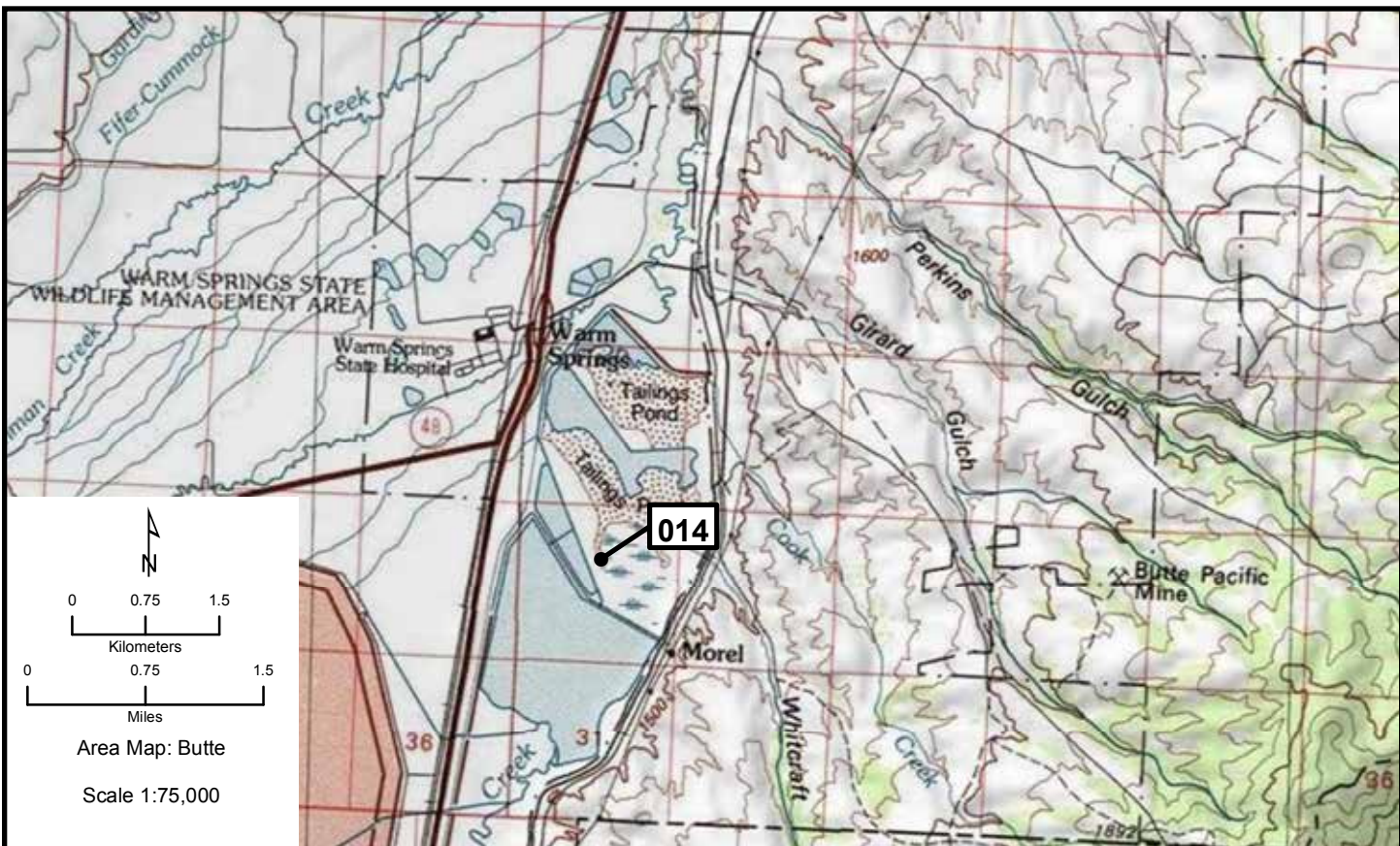
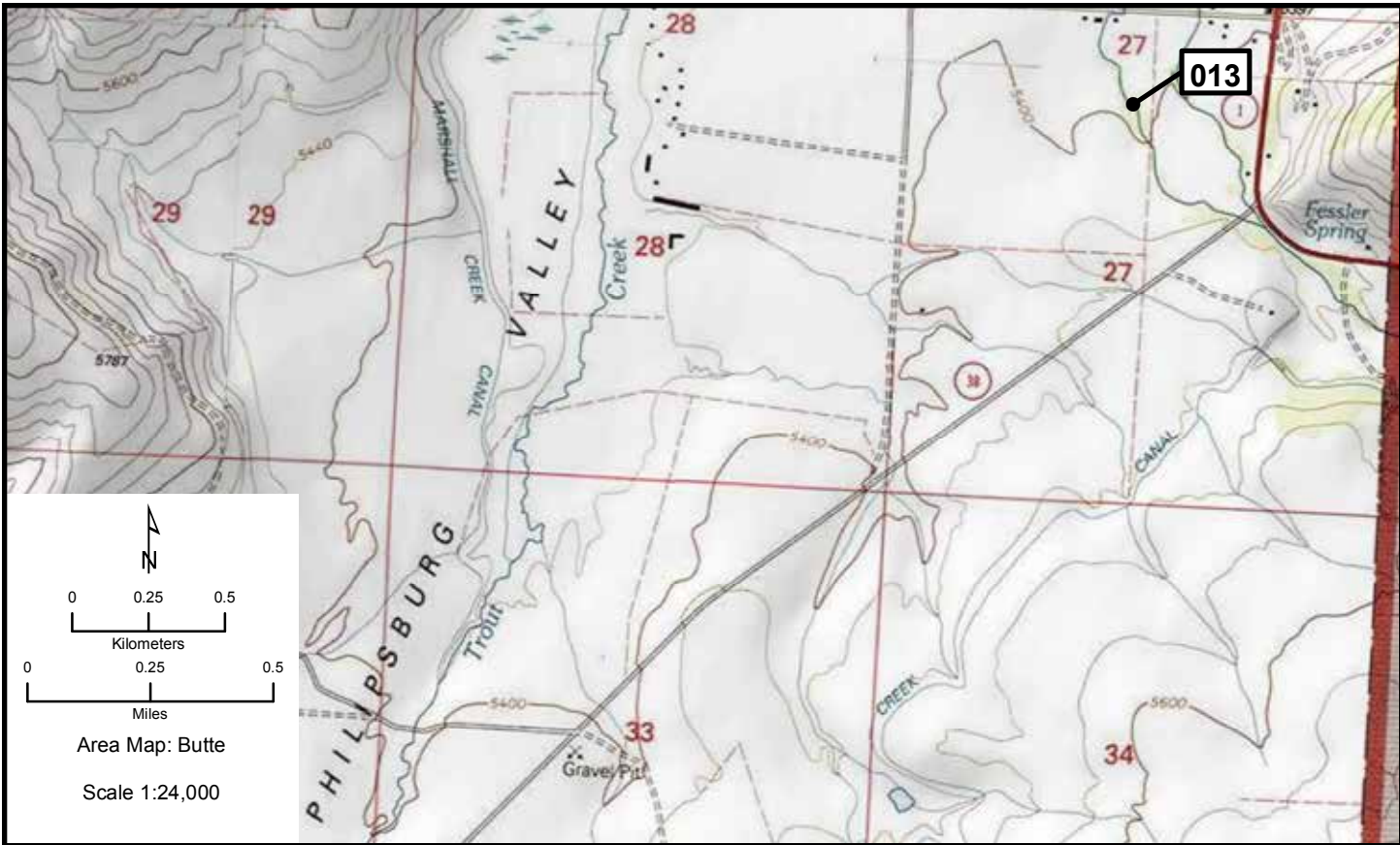
Species	# of Nests	Est. # of Breeding Birds	Actual Bird Count	W	Cnv	Date	ST	T	Observers
Great Blue Heron	1	2		N	2	7/12/2011	A, O	Y	DuBois et al.
Great Blue Heron	9	18		N	2	5/28/2009	A	Y	DuBois

Area Map: 46112a1 (Butte)
 Site Number: 014
 BCR 10

Colony Number: 46112a1-014
 Deer Lodge County, MT

Warm Springs Ponds WMA
 12N 362917 5113298
 (NAD83)

Species	# of Nests	Est. # of Breeding Birds	Actual Bird Count	W	Cnv	Date	ST	T	Observers
Eared Grebe	50	100		N	2	6/21/2010	O	W	Swant
Double-crested Cormorant	12	24		N	2	5/22/2011	A	Y	DuBois/Throop
Double-crested Cormorant	12	24		N	2	6/29/2010	O	W	Swant
Double-crested Cormorant	29	58		N	2	6/12/2009	B	W	Paige et al.
Great Blue Heron	30	60		N	2	5/22/2011	A	Y	DuBois/Throop
Great Blue Heron	21	42		N	2	6/29/2010	O	W	Swant
Great Blue Heron	33	66		N	2	6/12/2009	B	W	Paige et al.
Ring-billed Gull	36	72	175	N	2	6/29/2010	O	W	Swant
Ring-billed Gull		300	300	B	L	6/12/2009	B	X	Paige et al.
California Gull	18	36		N	2	6/29/2010	O	W	Swant



Butte 015

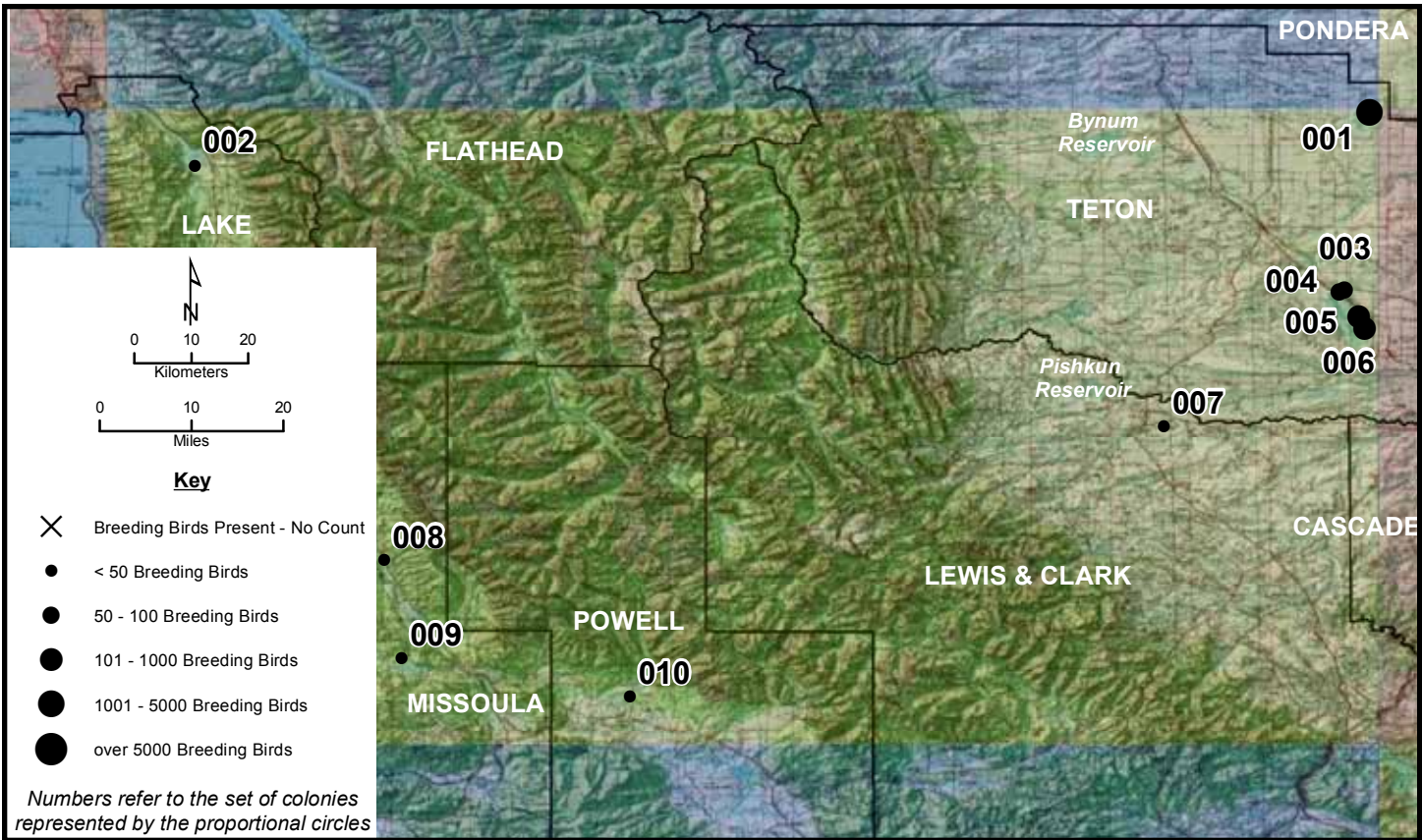
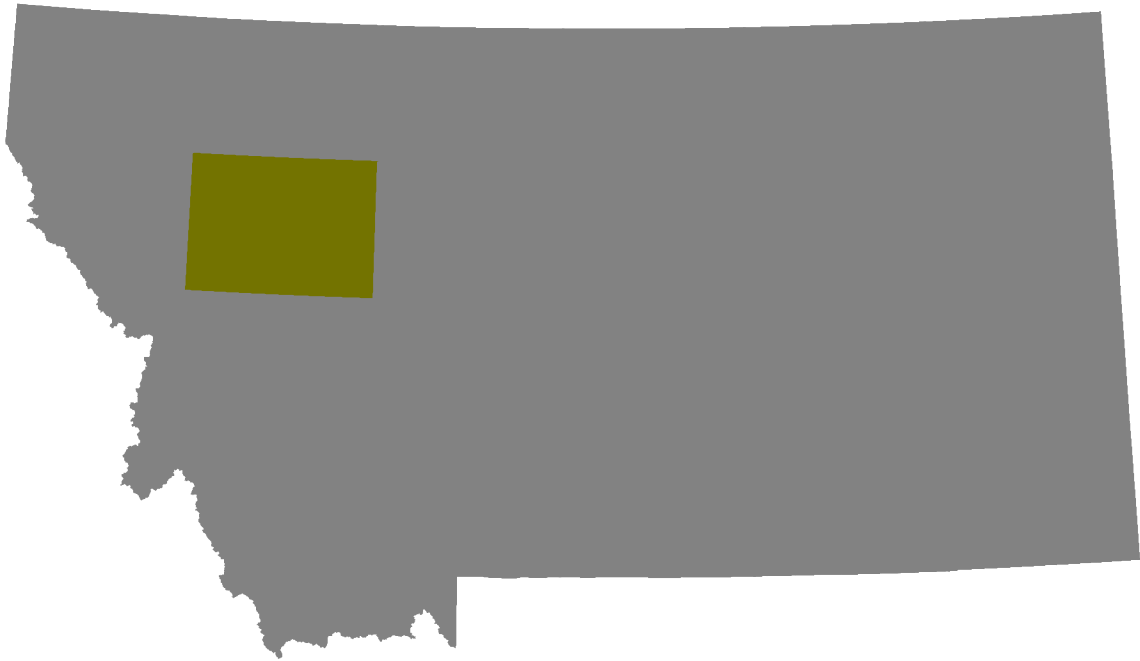
Area Map: 46112a1 (Butte)
 Site Number: 015
 BCR 17

Colony Number: 46106a1-015
 Yellowstone County, MT

Yellowstone River: NE of Pompeys Pillar
 12N 279370 5101996
 (NAD83)

Species	# of Nests	Est. # of Breeding Birds	Actual Bird Count	W	Cnv	Date	ST	T	Observers
Great Blue Heron	10	20		N	2	4/28/2011	A	W	Begley





Choteau 001-003

Area Map: 47112a1 (Choteau)
 Site Number: 001
 BCR 10

Colony Number: 47112a1-001
 Teton County, MT

Arod Lakes WPA
 12N 424280 5316354
 (NAD83)

Species	# of Nests	Est. # of Breeding Birds	Actual Bird Count	W	Cnv	Date	ST	T	Observers
Double-crested Cormorant		41	41	B	L	6/14/2011	O	W	Koffman/Valentine
Double-crested Cormorant	13	27	27	B	L	6/15/2010	O	W	Krage
Double-crested Cormorant	15	30	30	B	L	6/10/2009	O	W	Fields/McCue
American White Pelican		207	207	B	L	6/14/2011	O	W	Koffman/Valentine
American White Pelican		85	85	B	L	6/15/2010	O	W	Krage
American White Pelican		190	190	B	L	6/10/2009	O	W	Fields/McCue
Ring-billed or California Gull	750	1500	1500	B	L	6/15/2010	O	Y	Krage
California Gull	250	500	500	B	L	6/15/2010	O	Y	Krage
California Gull				B		6/10/2009	O	X	Fields/McCue
Common Tern	1	2	2	B	L	6/10/2009	O	W	Fields/McCue
American White Pelican	300	600		N	2	2001	U	U	
American White Pelican				O		2000	U	X	
American White Pelican				O		1993	U	X	
American White Pelican	300	600		N	2	1990	U	U	

Area Map: 47112a1 (Choteau)
 Site Number: 002
 BCR 10

Colony Number: 47112a1-002
 Lake County, MT

Swan River NWR
 12N 185981 5310632
 (NAD83)

Species	# of Nests	Est. # of Breeding Birds	Actual Bird Count	W	Cnv	Date	ST	T	Observers
Black Tern		6	6	B	L	7/2/2010	O	W	Doney
Black Tern	6	6	6	B	L	6/20/2009	O	S	Paige/Kelly

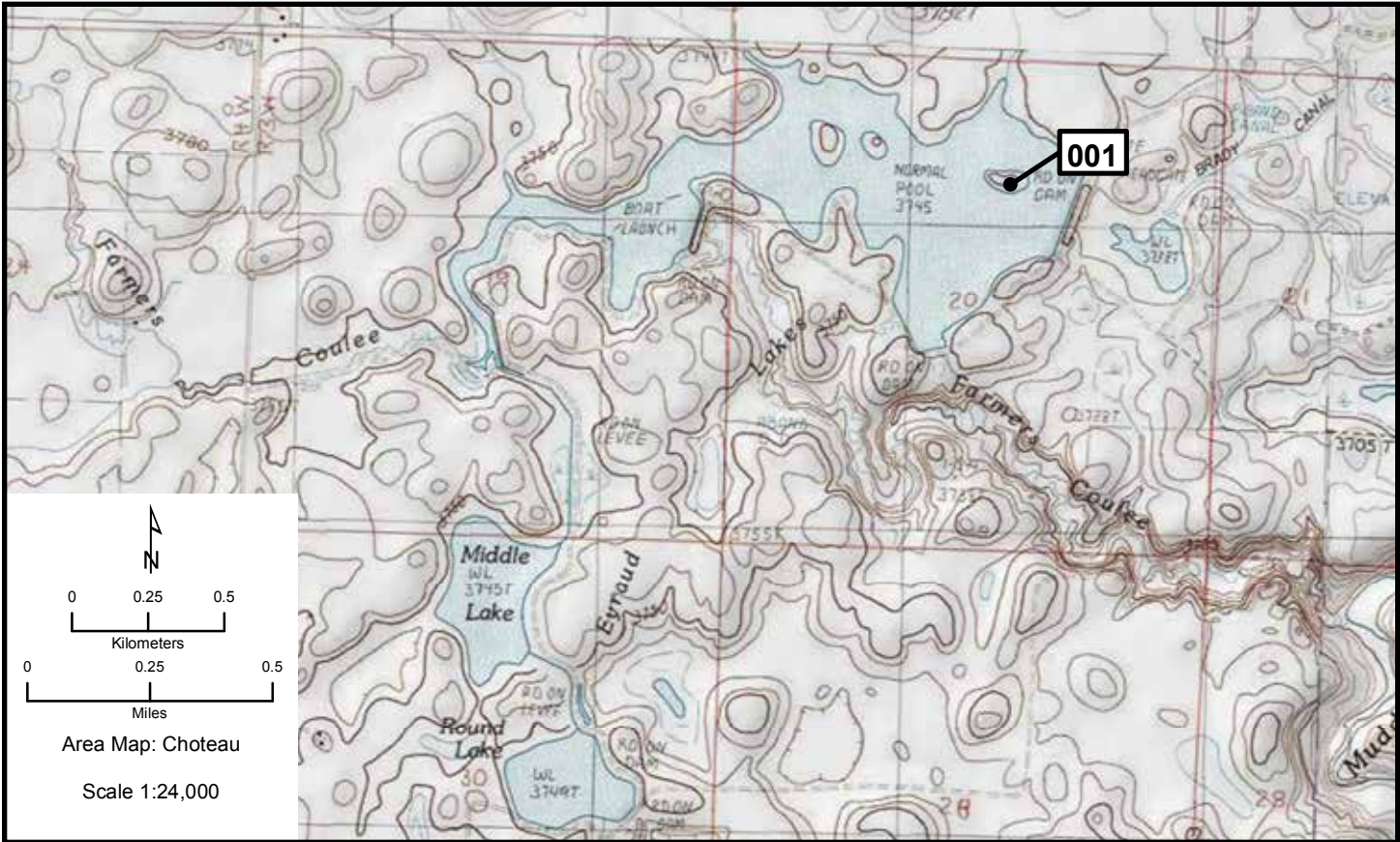
Area Map: 47112a1 (Choteau)
 Site Number: 003
 BCR 11

Colony Number: 47112a1-003
 Teton County, MT

Freezout Lake WMA: Pond 3
 12N 420853 5283542
 (NAD83)

Species	# of Nests	Est. # of Breeding Birds	Actual Bird Count	W	Cnv	Date	ST	T	Observers
California Gull	6	12		N	2	6/10/2009	C	W	Paige/Wightman
Common Tern	33	66		N	2	6/10/2009	C	W	Paige/Wightman
Forster's Tern	6	12		N	2	6/21/2011	O	W	Wightman
Forster's Tern	4	8		N	2	6/10/2009	O	W	Paige/Wightman

Choteau 003 site map located on page Montana 44.



Choteau 004-006

Area Map: 47112a1 (Choteau)
 Site Number: 004
 BCR 11

Colony Number: 47112a1-004
 Teton County, MT

Freezout Lake WMA: Pond 1
 12N 420283 5284949
 (NAD83)

Species	# of Nests	Est. # of Breeding Birds	Actual Bird Count	W	Cnv	Date	ST	T	Observers
Double-crested Cormorant	23	46		N	2	6/21/2011	B	W	Wightman/Lonner
Common Tern	10	20		N	2	6/24/2010	C	W	Doney
Common Tern	9	18		N	2	6/11/2009	C	W	Paige/Wightman
Forster's Tern	1	2		N	2	6/4/2010	O	W	Doney

Area Map: 47112a1 (Choteau)
 Site Number: 005
 BCR 11

Colony Number: 47112a1-005
 Teton County, MT

Freezout Lake WMA: Pond 5
 12N 422523 5280570
 (NAD83)

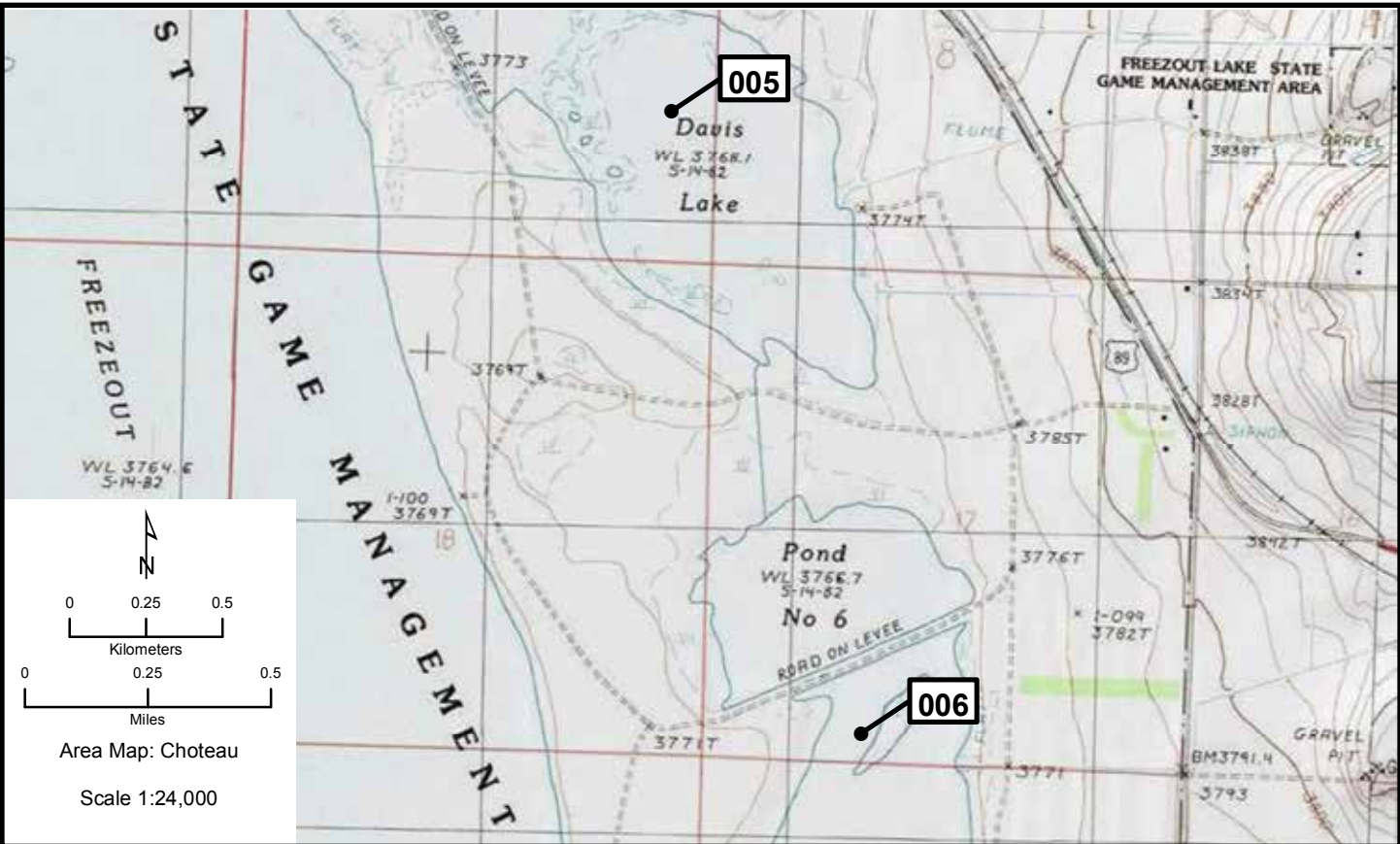
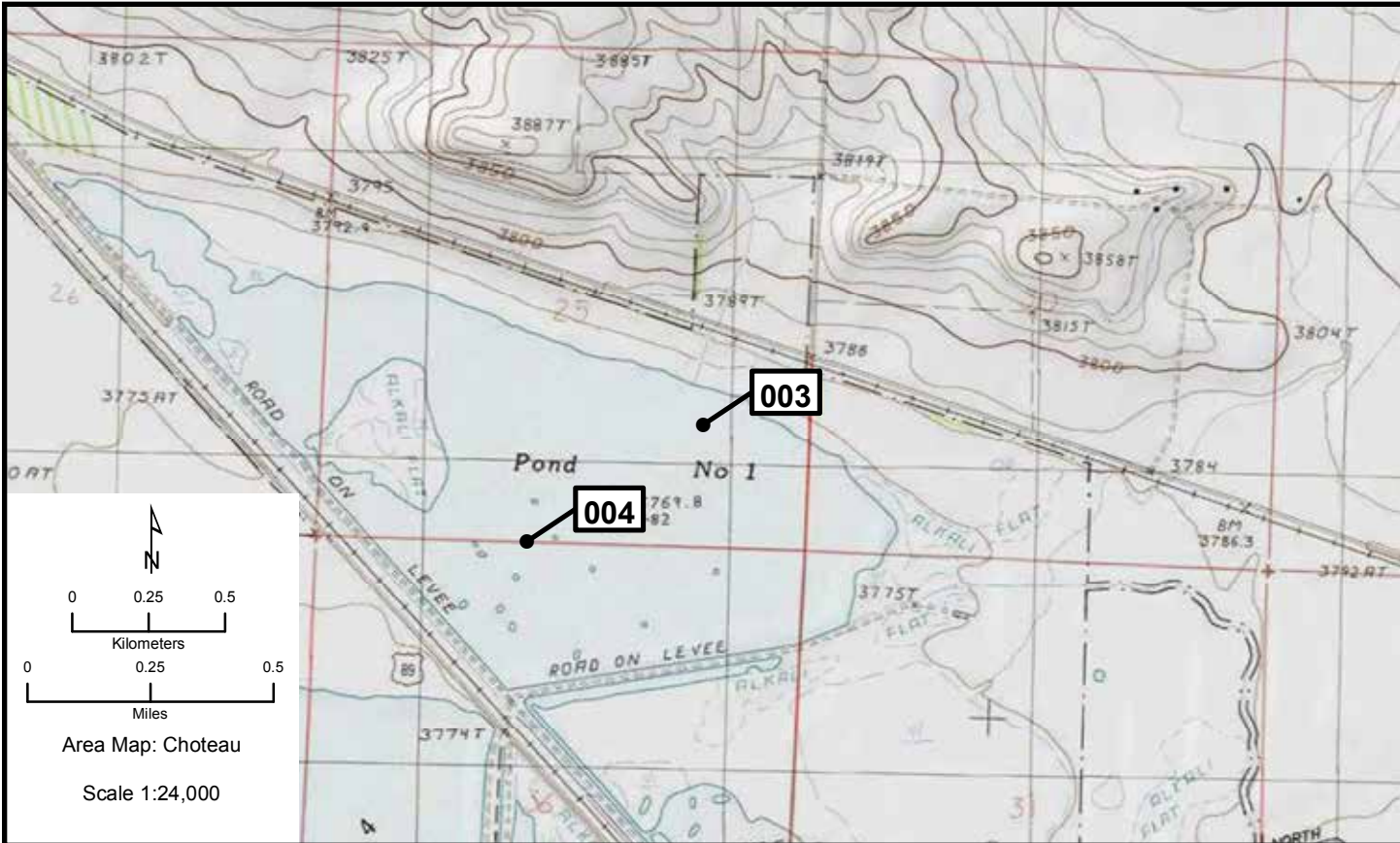
Species	# of Nests	Est. # of Breeding Birds	Actual Bird Count	W	Cnv	Date	ST	T	Observers
Eared Grebe		40	40	P		6/21/2011	B	Y	Wightman/Lonner
Western or Clark's Grebe	6	12		N	2	6/11/2009	B, C	W	Paige/Wightman
Western Grebe	5	10		N	2	6/21/2011	C	W	Wightman
Western Grebe	2	4		N	2	6/24/2010	C	W	Doney
Double-crested Cormorant	111	222		N	2	6/21/2011	B	W	Wightman/Lonner
Double-crested Cormorant	141	282		N	2	6/4/2010	B	W	Doney
Black-crowned Night-Heron	12	24		N	2	6/21/2011	C	W	Wightman
Black-crowned Night-Heron	28	56		N	2	6/24/2010	B	W	Doney
Black-crowned Night-Heron	21	42		N	2	6/11/2009	B, C	W	Paige/Wightman
Forster's Tern	25	50		N	2	6/21/2011	C	W	Wightman
Forster's Tern	11	22		N	2	6/24/2010	C	W	Doney
Forster's Tern	9	18		N	2	6/11/2009	B, C	W	Paige/Wightman

Area Map: 47112a1 (Choteau)
 Site Number: 006
 BCR 11

Colony Number: 47112a1-006
 Teton County, MT

Freezout Lake WMA: Main
 12N 423180 5278547
 (NAD83)

Species	# of Nests	Est. # of Breeding Birds	Actual Bird Count	W	Cnv	Date	ST	T	Observers
Western or Clark's Grebe	6	12		N	2	6/21/2011	C	W	Wightman
Western or Clark's Grebe	71	142		N	2	6/10/2009	B	W	Paige/Wightman
Western Grebe	47	94		N	2	6/21/2011	C	W	Wightman
Western Grebe	50	100		N	2	6/24/2010	C	W	Doney
Clark's Grebe		6	6	B	L	6/4/2010	B	W	Doney
Ring-billed or California Gull		30	30	B	L	6/21/2011	B	W	Wightman/Lonner
Common Tern	24	48		N	2	6/21/2011	C	W	Wightman/Lonner
Forster's Tern	4	8		N	2	6/21/2011	C	W	Wightman
Forster's Tern	3	6		N	2	6/4/2010	C	W	Doney
Double-crested Cormorant	125	300		N	2	1980	U	U	Children
Caspian Tern	1	2		N	2	1994	U	U	Schwitters



Choteau 007, 008

Area Map: 47112a1 (Choteau)
Site Number: 007
BCR 10

Colony Number: 47112a1-007
Lewis & Clark County, MT

Elk Creek
12N 399198 5261806
(NAD83)

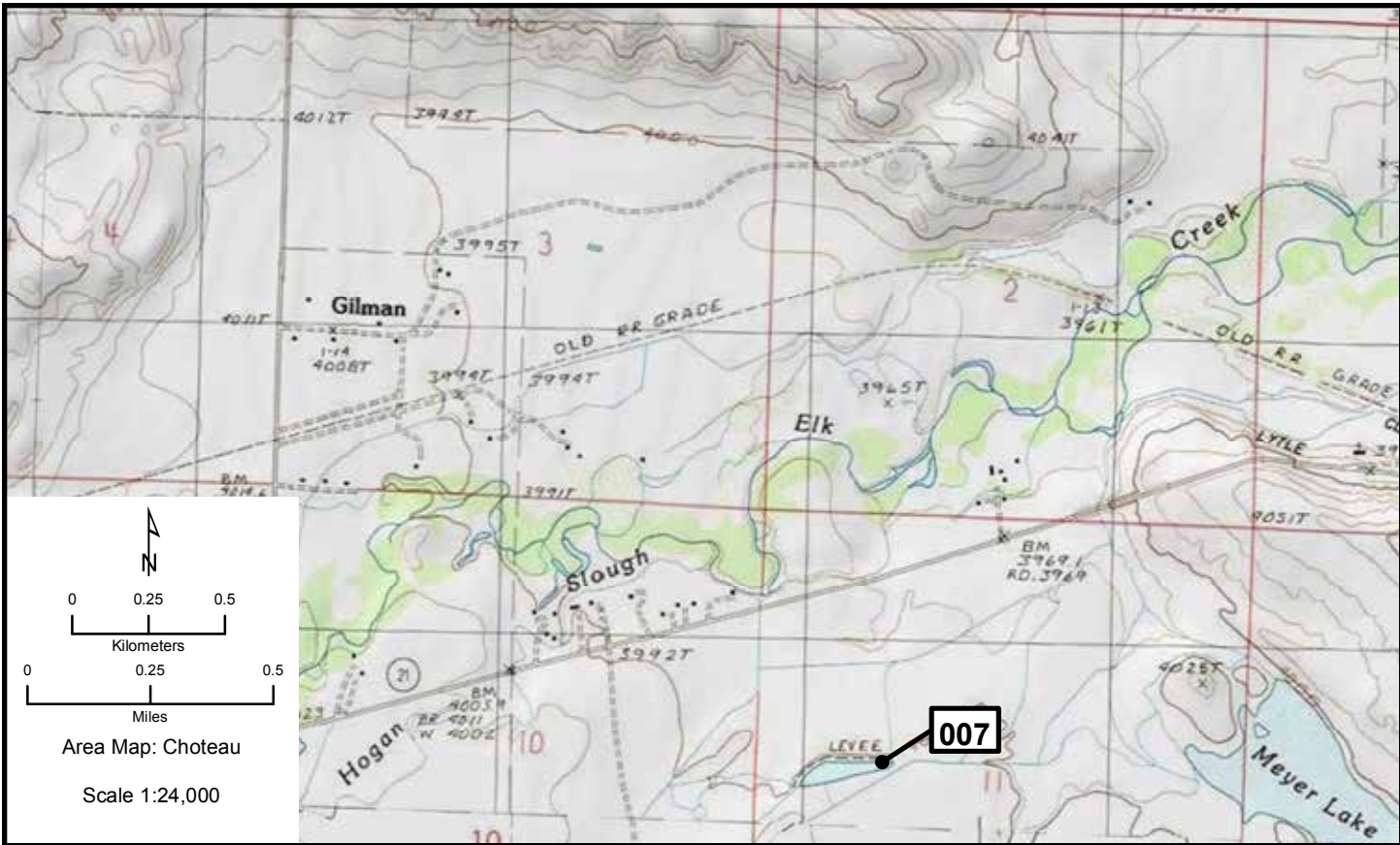
Species	# of Nests	Est. # of Breeding Birds	Actual Bird Count	W	Cnv	Date	ST	T	Observers
Great Blue Heron	12	24	15	N	2	4/21/2011	A	W	Taylor

Area Map: 47112a1 (Choteau)
Site Number: 008
BCR 10

Colony Number: 47112a1-008
Missoula County, MT

Lake Inez
12N 305949 5240723
(NAD83)

Species	# of Nests	Est. # of Breeding Birds	Actual Bird Count	W	Cnv	Date	ST	T	Observers
Great Blue Heron	9	18		N	2	5/20/2011	A	W	DuBois/Throop
Great Blue Heron	4	8		N	2	6/21/2009	A	W	DuBois



Choteau 009, 010

Area Map: 47112a1 (Choteau)
Site Number: 009
BCR 10

Colony Number: 47112a1-009
Missoula County, MT

Placid Lake
12N 307484 5223484
(NAD83)

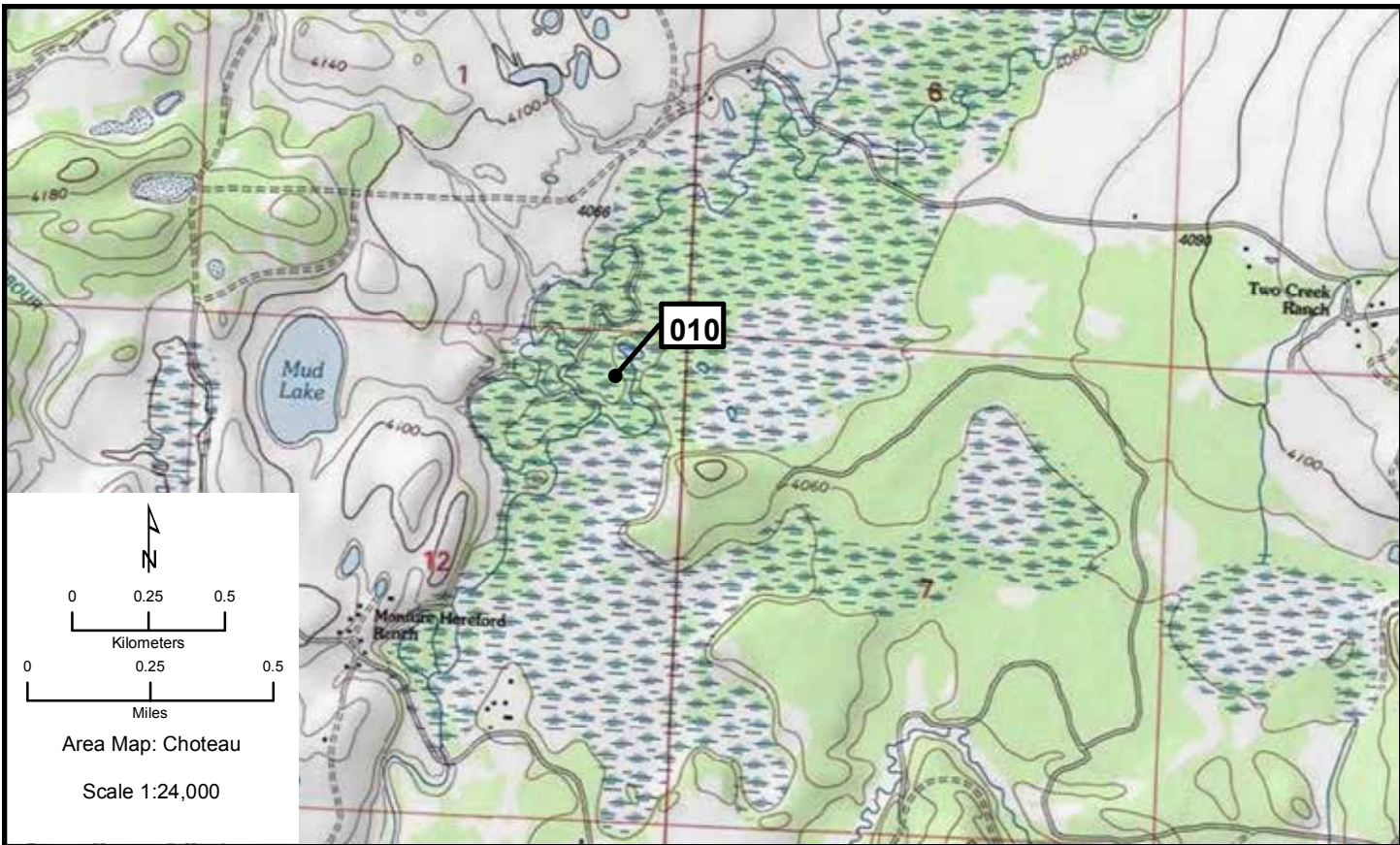
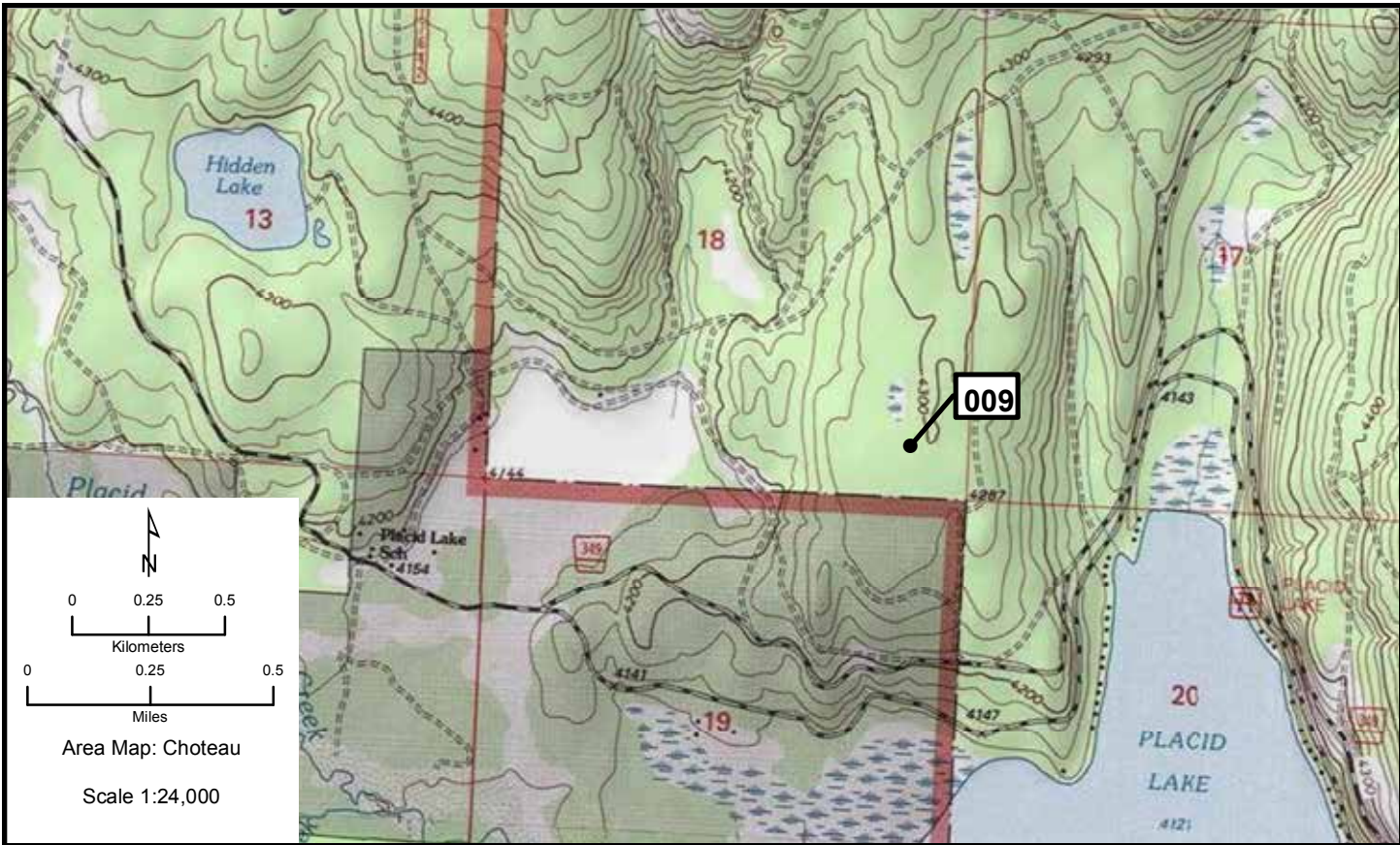
Species	# of Nests	Est. # of Breeding Birds	Actual Bird Count	W	Cnv	Date	ST	T	Observers
Great Blue Heron	14	28		N	2	5/20/2011	A	W	DuBois/Throop

Area Map: 47112a1 (Choteau)
Site Number: 010
BCR 10

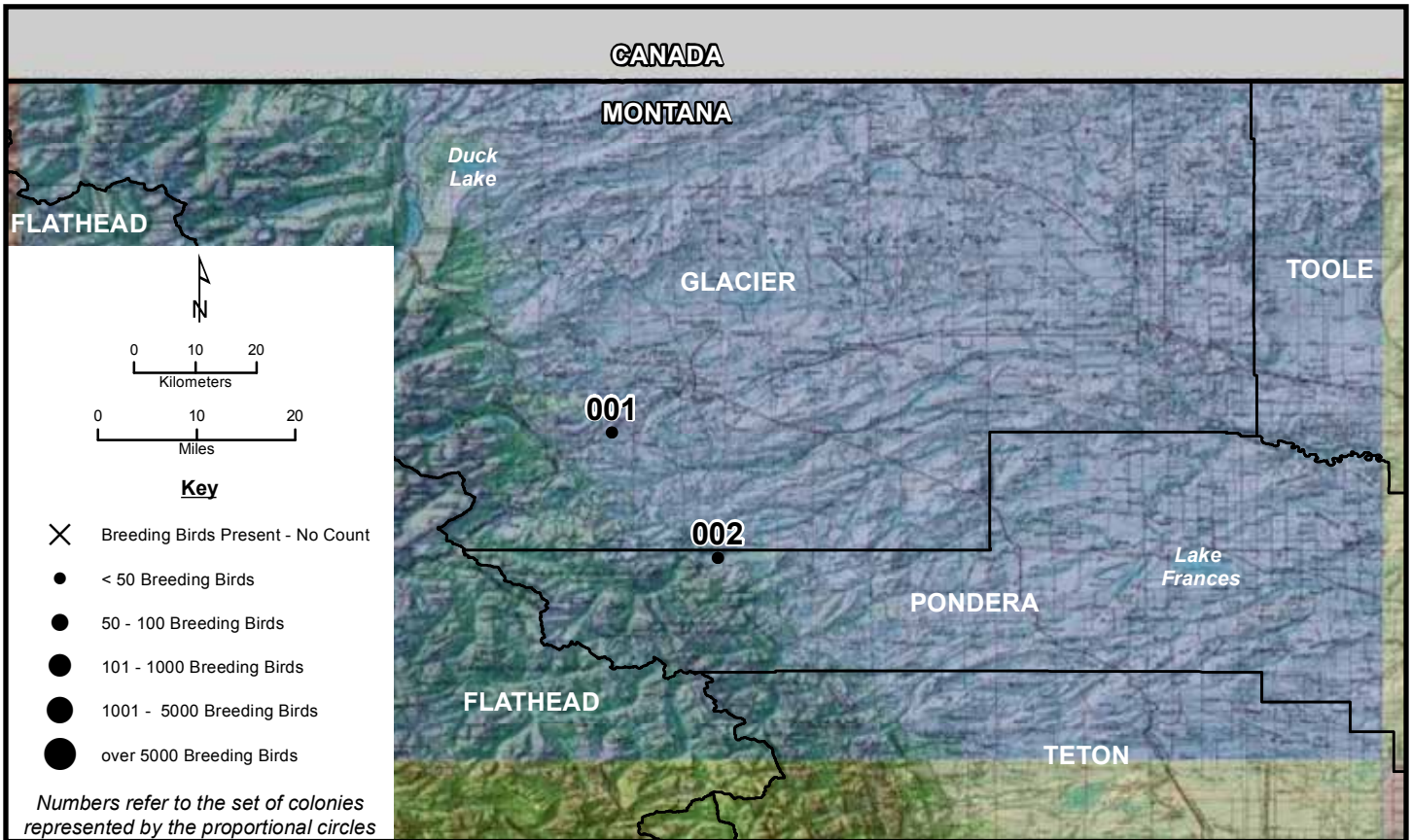
Colony Number: 47112a1-010
Powell County, MT

Monture Creek
12N 334563 5215970
(NAD83)

Species	# of Nests	Est. # of Breeding Birds	Actual Bird Count	W	Cnv	Date	ST	T	Observers
Great Blue Heron	9	18		N	2	6/20/2011	A	W	DuBois/Throop



Cut Bank



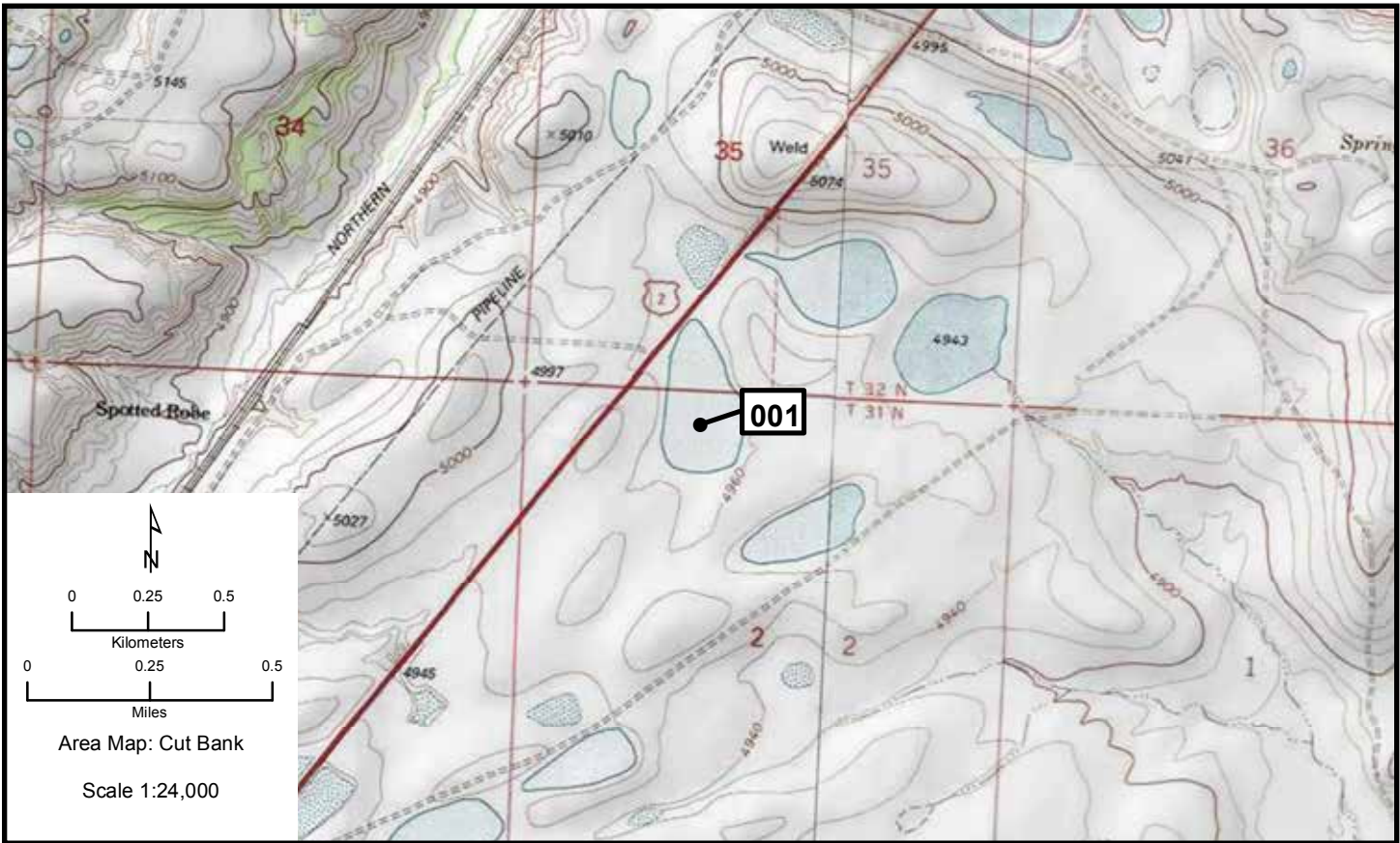
Cut Bank 001

Area Map: 48112a1 (Cut Bank)
 Site Number: 001
 BCR 10

Colony Number: 48112a1-001
 Glacier County, MT

Blackfeet Potholes
 12N 342477 5372143
 (NAD83)

Species	# of Nests	Est. # of Breeding Birds	Actual Bird Count	W	Cnv	Date	ST	T	Observers
Black Tern	4	7	7	B	L	6/17/2009	O	W	Paige



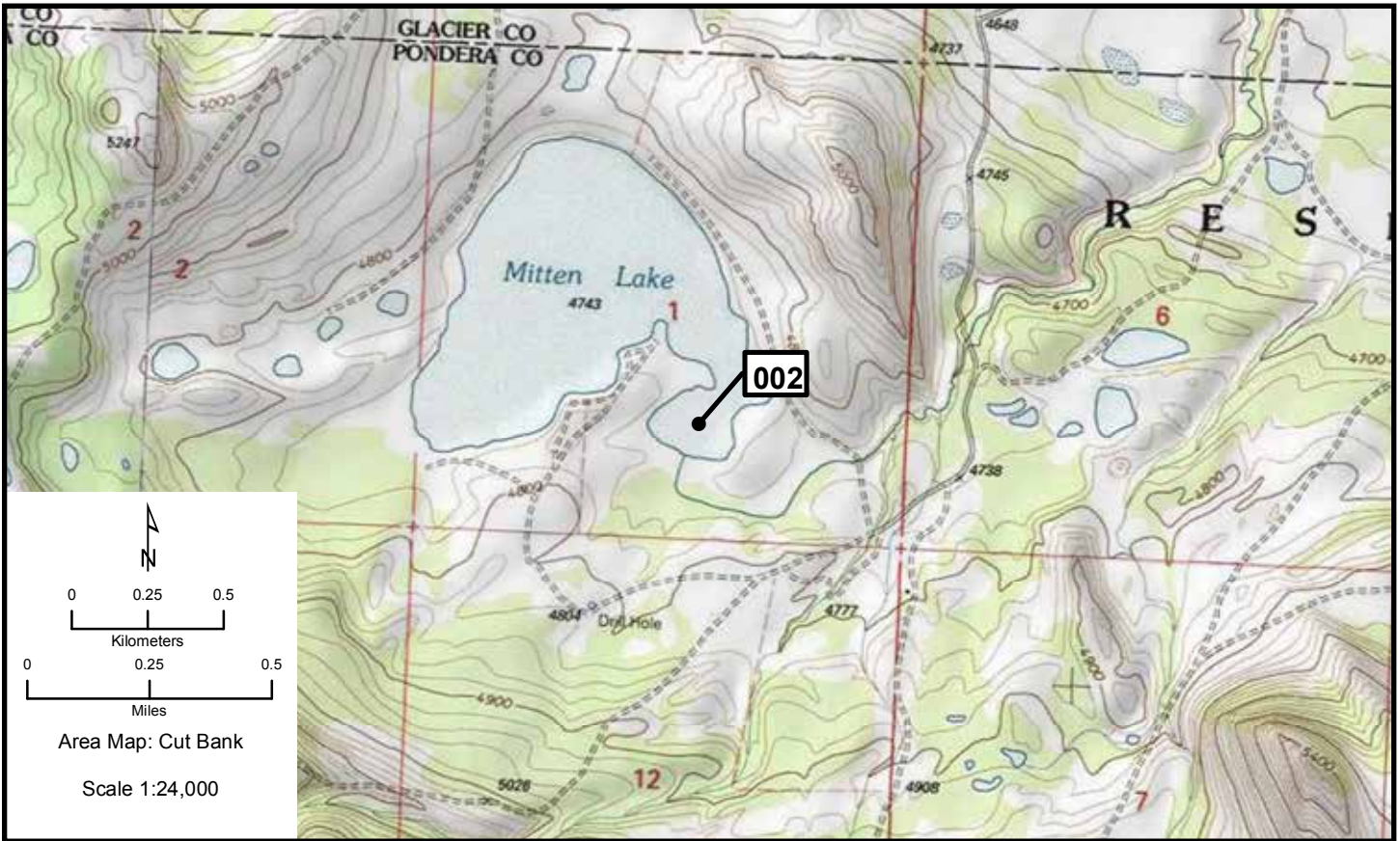
Cut bank 002

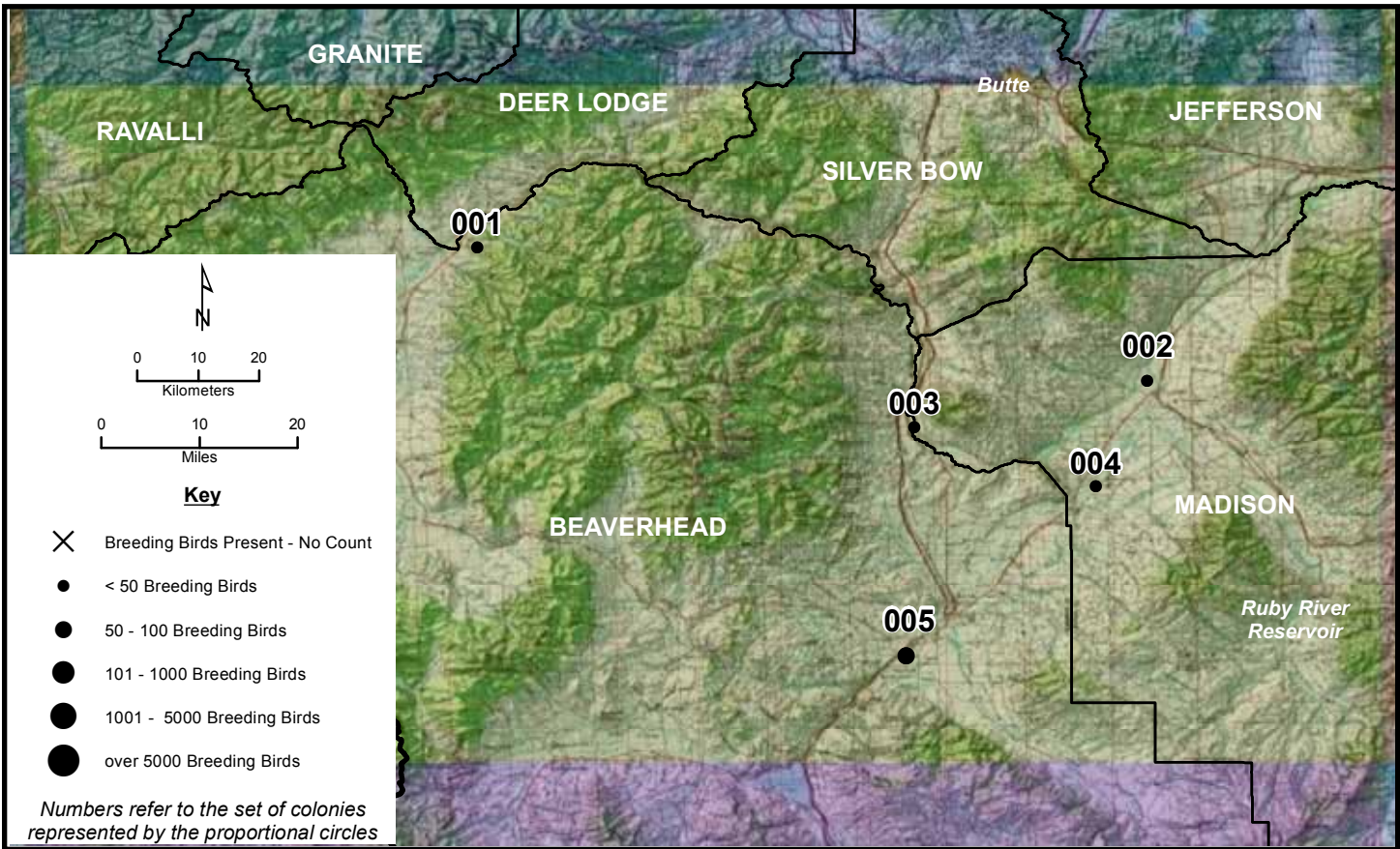
Area Map: 48112a1 (Cut Bank)
 Site Number: 002
 BCR 10

Colony Number: 48112a1-002
 Pondera County, MT

Mitten Lake
 12N 353441 5351404
 (NAD83)

Species	# of Nests	Est. # of Breeding Birds	Actual Bird Count	W	Cnv	Date	ST	T	Observers
Black Tern	4	7	7	B	L	6/18/2009	B	W	Paige





Dillon 001, 002

Area Map: 45112a1 (Dillon)
Site Number: 001
BCR 10

Colony Number: 45112a1-001
Beaverhead County, MT

Gorris Gultch
12N 318503 5070262
(NAD83)

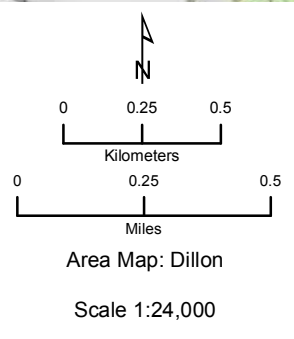
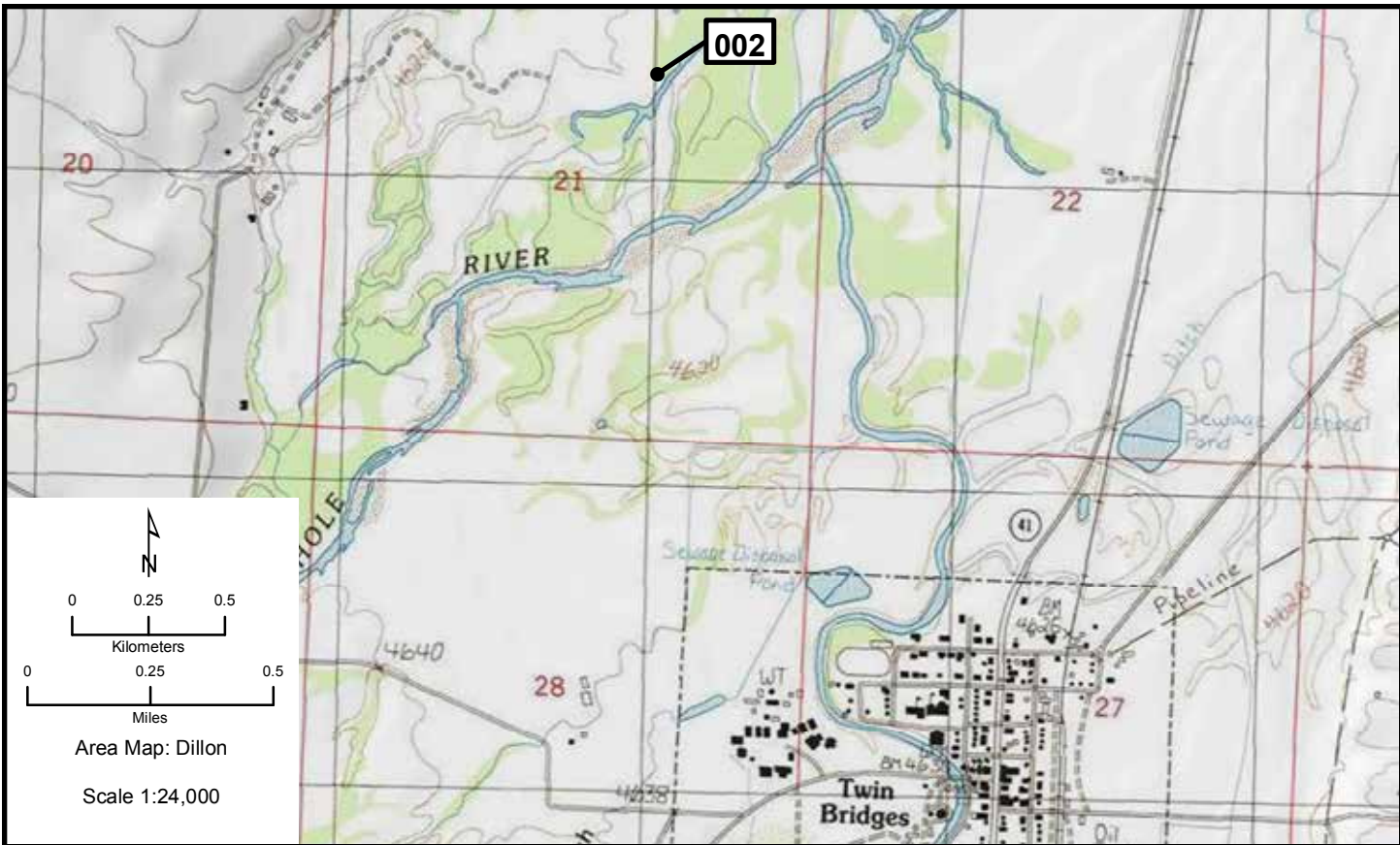
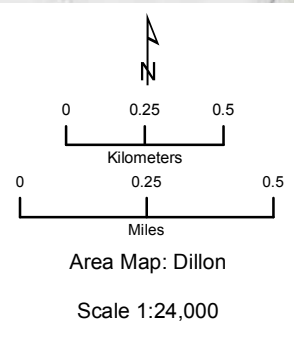
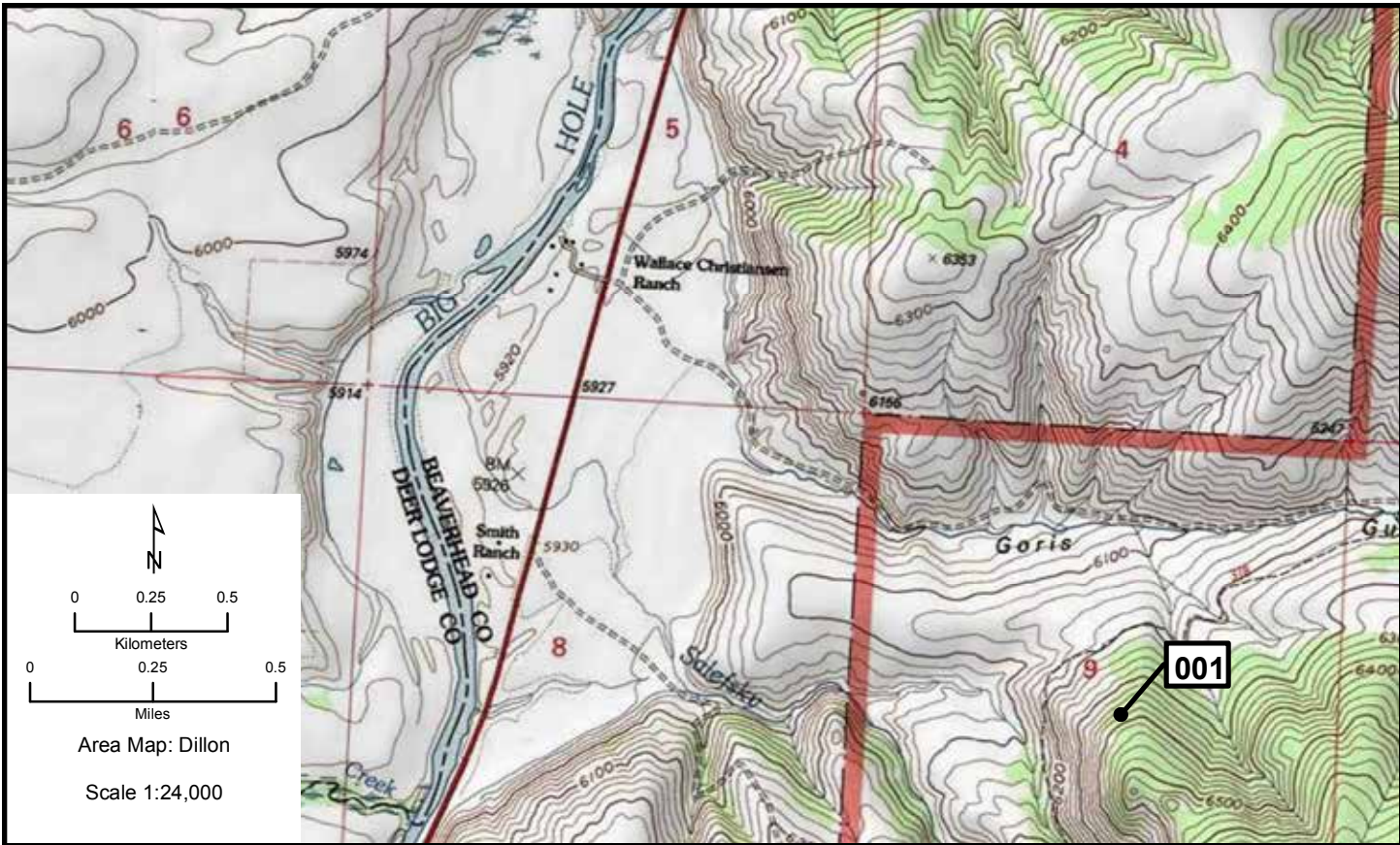
Species	# of Nests	Est. # of Breeding Birds	Actual Bird Count	W	Cnv	Date	ST	T	Observers
Great Blue Heron	1	2	2	N	2	5/6/2011	A	W	Doney

Area Map: 45112a1 (Dillon)
Site Number: 002
BCR 10

Colony Number: 45112a1-002
Madison County, MT

Jefferson River: N of Twin Bridges
11N 394946 5046552
(NAD83)

Species	# of Nests	Est. # of Breeding Birds	Actual Bird Count	W	Cnv	Date	ST	T	Observers
Great Blue Heron	17	34		N	2	5/4/2011	A	W	Doney



Dillon 003, 004

Area Map: 45112a1 (Dillon)
Site Number: 003
BCR 10

Colony Number: 45112a1-003
Madison County, MT

Big Hole River
12N 367992 5039497
(NAD83)

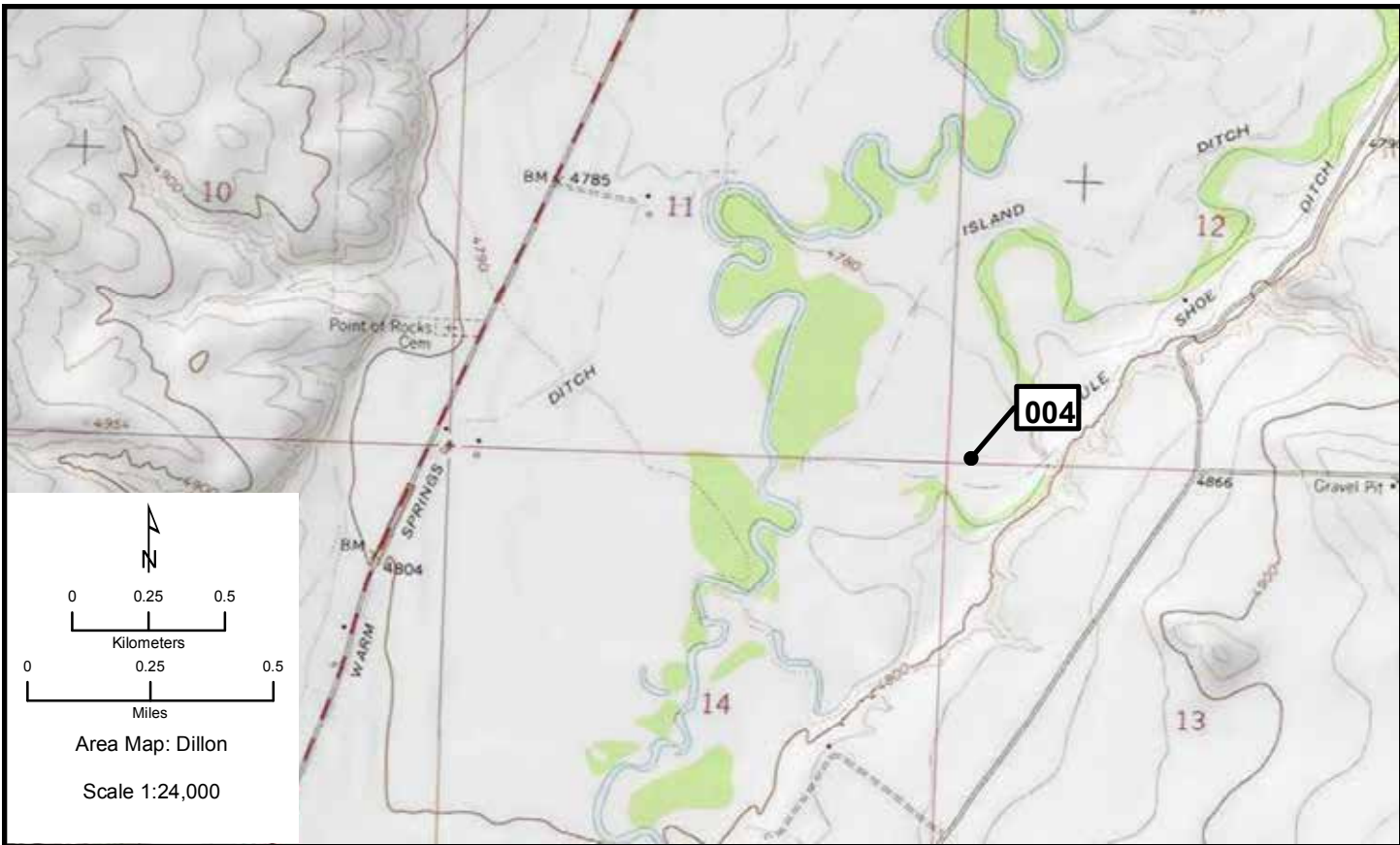
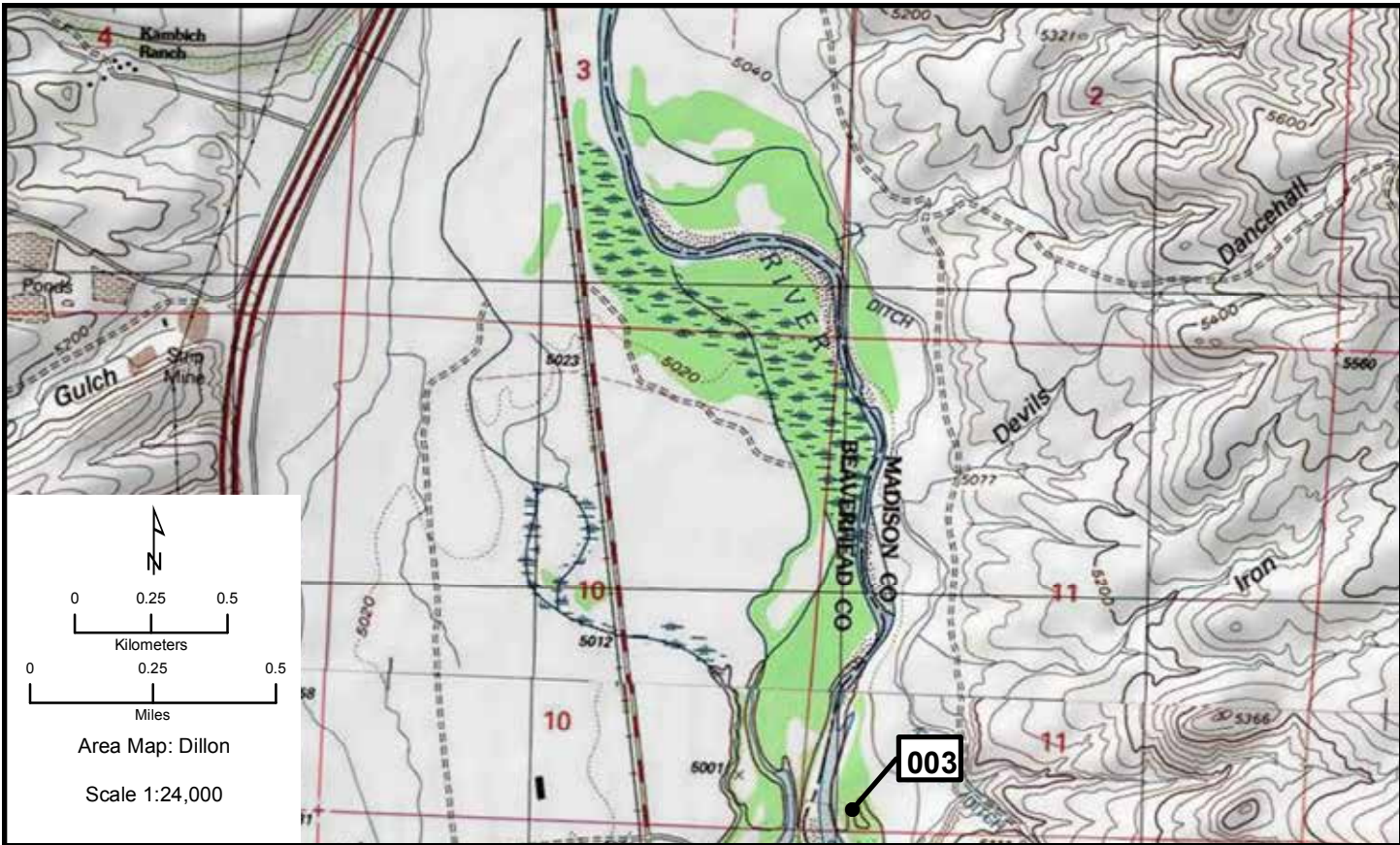
Species	# of Nests	Est. # of Breeding Birds	Actual Bird Count	W	Cnv	Date	ST	T	Observers
Great Blue Heron	22	44		N	2	5/4/2011	A	W	Doney

Area Map: 45112a1 (Dillon)
Site Number: 004
BCR 10

Colony Number: 45112a1-004
Madison County, MT

Beaverhead River: 1
12N 388746 5029291
(NAD83)

Species	# of Nests	Est. # of Breeding Birds	Actual Bird Count	W	Cnv	Date	ST	T	Observers
Great Blue Heron	1	2		N	2	5/6/2011	A	W	Doney



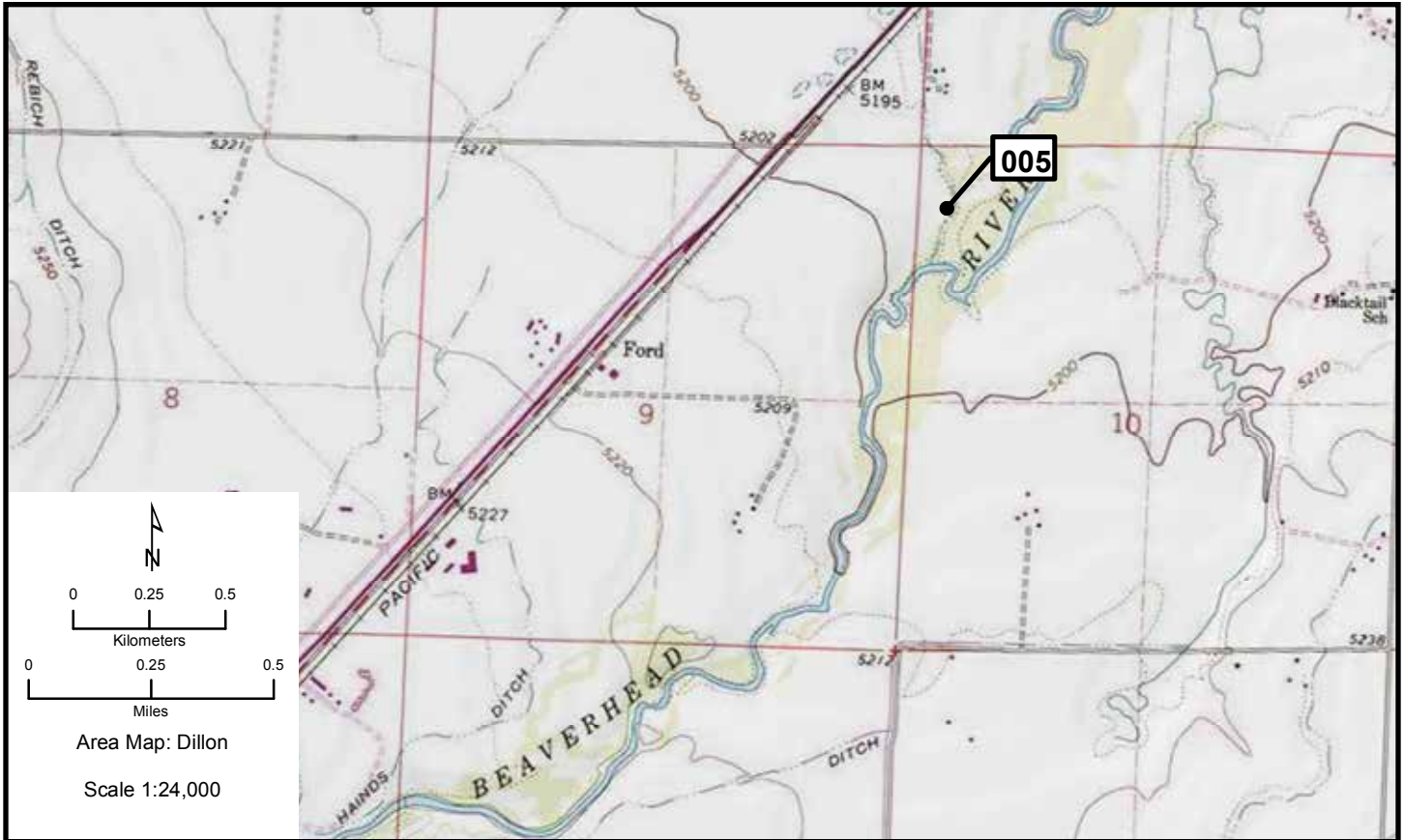
Dillon 005

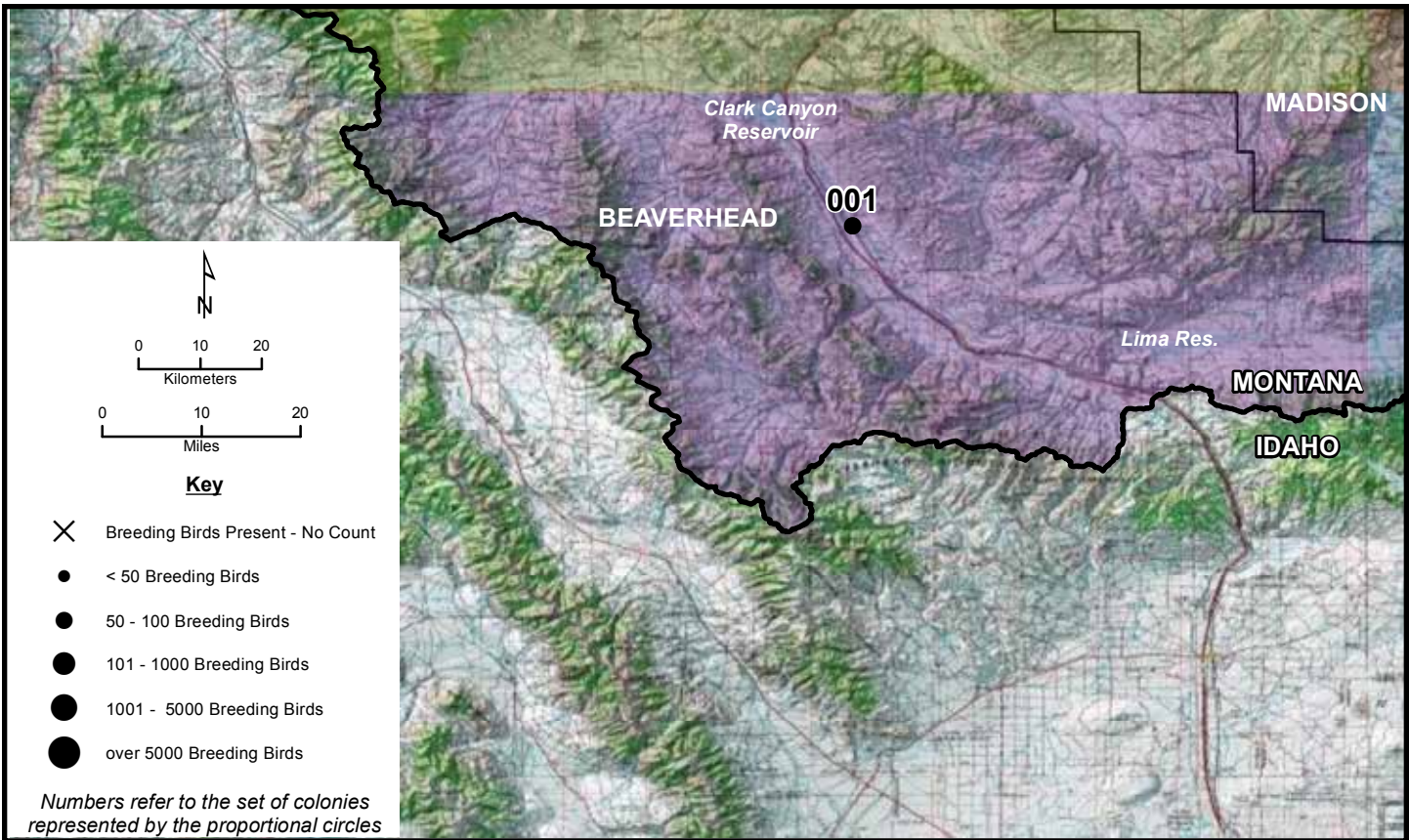
Area Map: 45112a1 (Dillon)
 Site Number: 005
 BCR 10

Colony Number: 45112a1-005
 Beaverhead County, MT

Beaverhead River: 2
 12N 366282 5001893
 (NAD83)

Species	# of Nests	Est. # of Breeding Birds	Actual Bird Count	W	Cnv	Date	ST	T	Observers
Great Blue Heron	33	66		N	2	5/6/2011	A	W	Doney
Great Blue Heron	36	72		N	2	6/18/2010	A	W	Doney





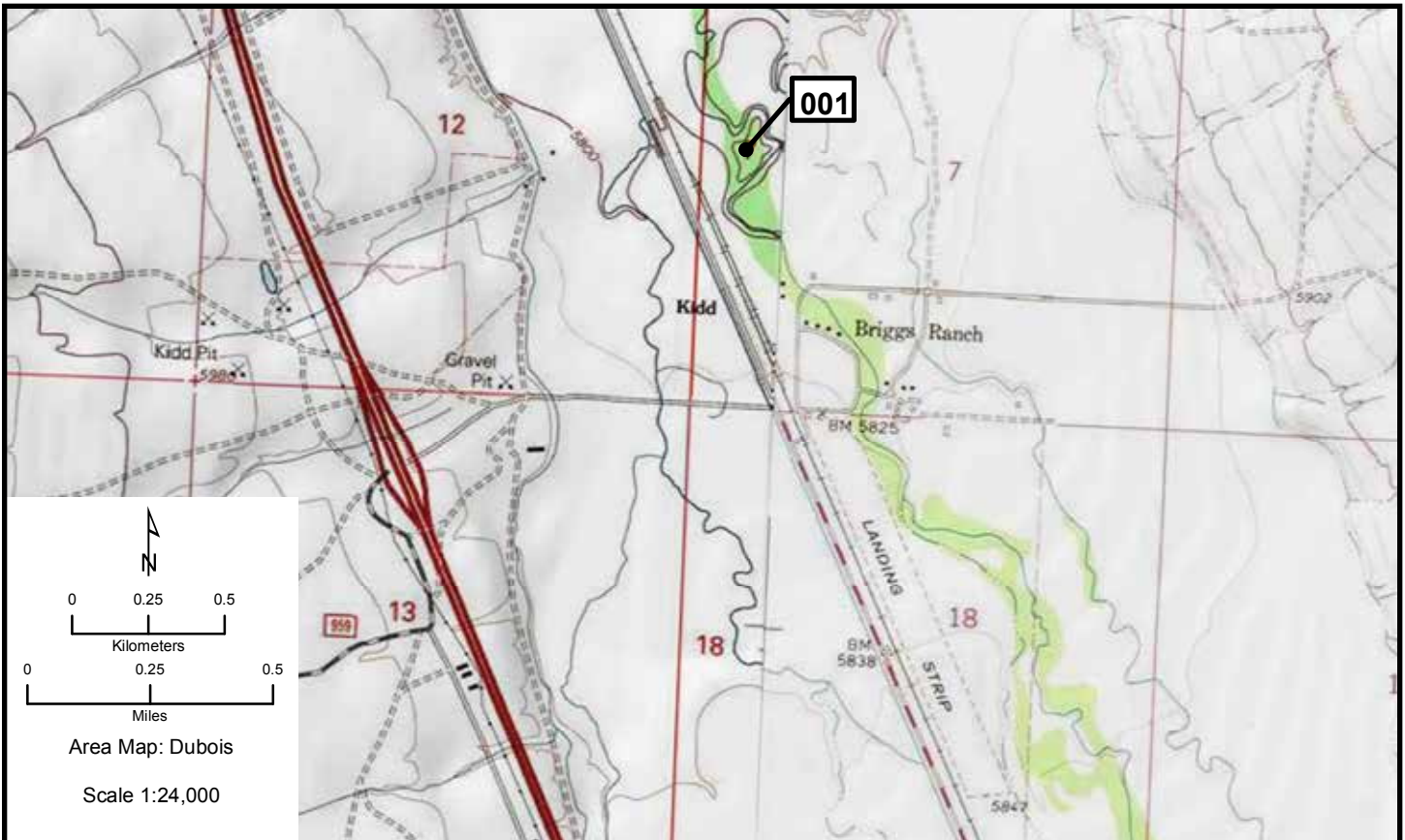
Dubois 001

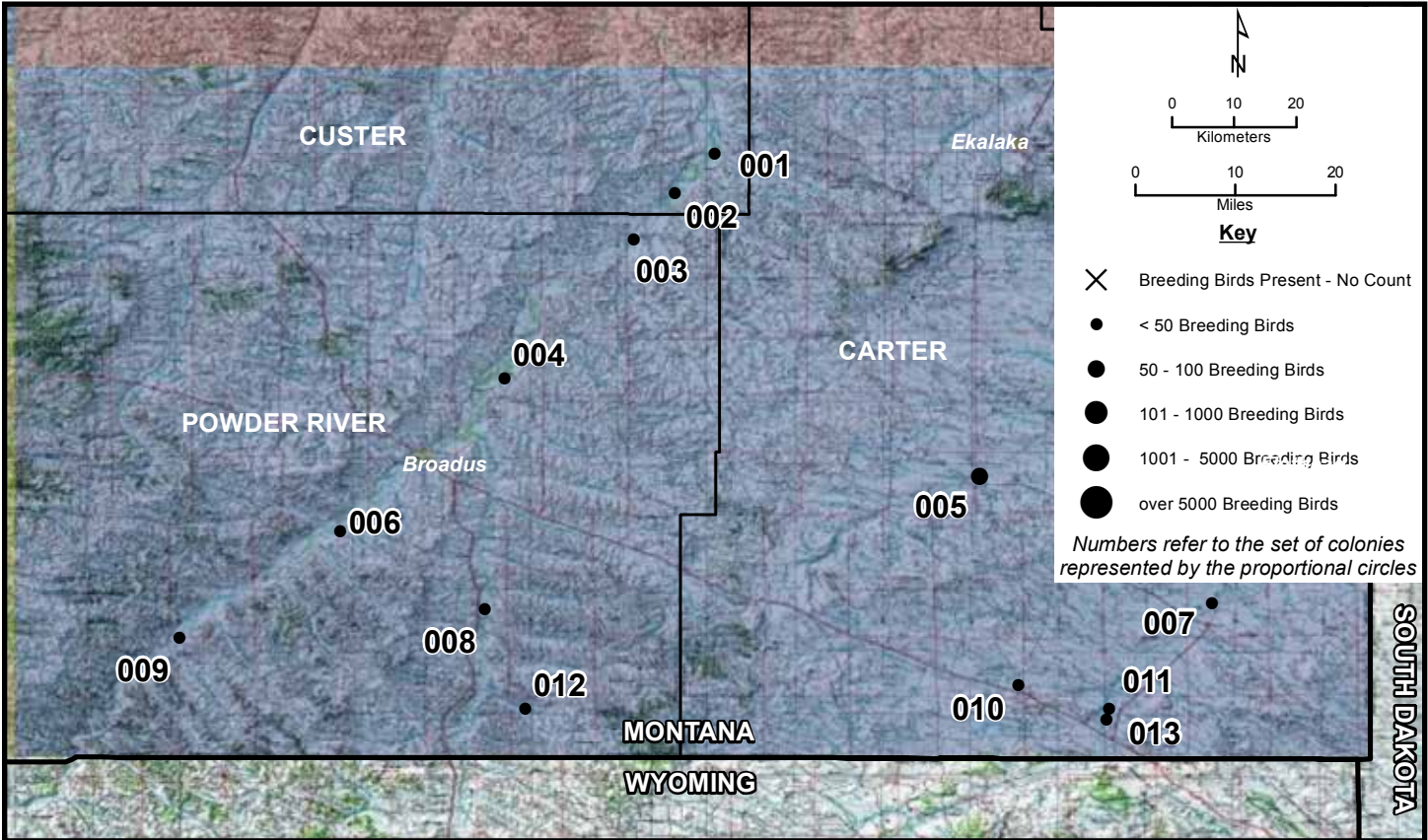
Area Map: 44112a1 (Dubois)
Site Number: 001
BCR 10

Colony Number: 44112a1-001
Beaverhead County, MT

Upper Red Rock River
12N 361423 4962847
(NAD83)

Species	# of Nests	Est. # of Breeding Birds	Actual Bird Count	W	Cnv	Date	ST	T	Observers
Great Blue Heron	32	64		N	2	6/18/2010	A	W	Doney





Ekalaka 001, 002

Area Map: 45104a1 (Ekalaka)
Site Number: 001
BCR 17

Colony Number: 45104a1-001
Custer County, MT

Powder River 15
13N 500880 5080195
(NAD83)

Species	# of Nests	Est. # of Breeding Birds	Actual Bird Count	W	Cnv	Date	ST	T	Observers
Great Blue Heron	4	8		N	2	5/1/2009	A	W	Waltee

Area Map: 45104a1 (Ekalaka)
Site Number: 002
BCR 17

Colony Number: 45104a1-002
Custer County, MT

Powder River 49
13N 496379 5073838
(NAD83)

Species	# of Nests	Est. # of Breeding Birds	Actual Bird Count	W	Cnv	Date	ST	T	Observers
Great Blue Heron	2	4		N	2	5/1/2009	A	W	Waltee



Ekalaka 003, 004

Area Map: 45104a1 (Ekalaka)
Site Number: 003
BCR 17

Colony Number: 45104a1-003
Powder River County, MT

Powder River 20
13N 491754 5066355
(NAD83)

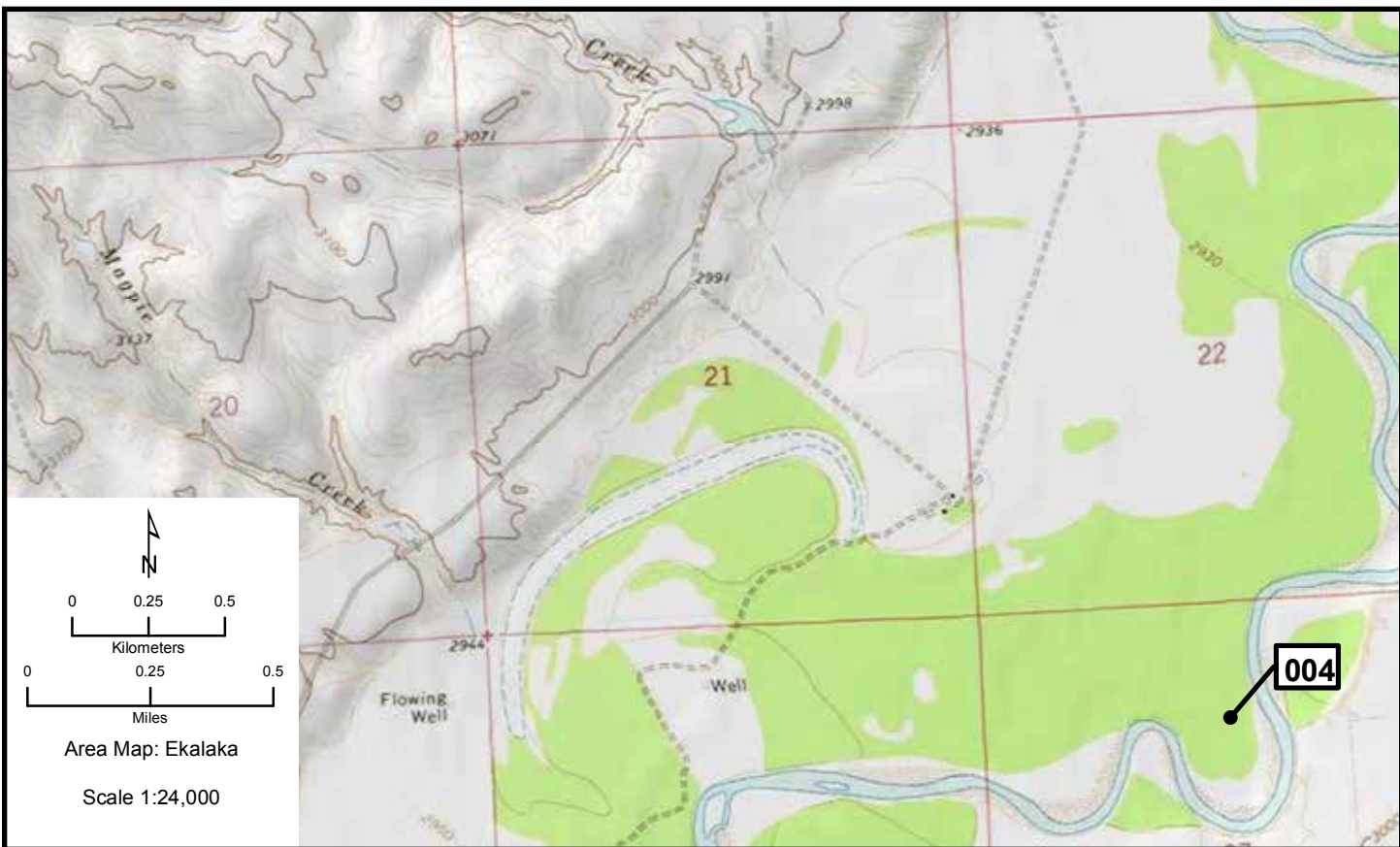
Species	# of Nests	Est. # of Breeding Birds	Actual Bird Count	W	Cnv	Date	ST	T	Observers
Great Blue Heron	6	12		N	2	5/1/2009	A	W	Waltee

Area Map: 45104a1 (Ekalaka)
Site Number: 004
BCR 17

Colony Number: 45104a1-004
Powder River County, MT

Powder River 16
13N 477096 5044154
(NAD83)

Species	# of Nests	Est. # of Breeding Birds	Actual Bird Count	W	Cnv	Date	ST	T	Observers
Great Blue Heron	6	12		N	2	5/1/2009	A	W	Waltee



Ekalaka 005, 006

Area Map: 45104a1 (Ekalaka)
Site Number: 005
BCR 17

Colony Number: 45104a1-005
Carter County, MT

Box Elder Creek
13N 530859 5028305
(NAD83)

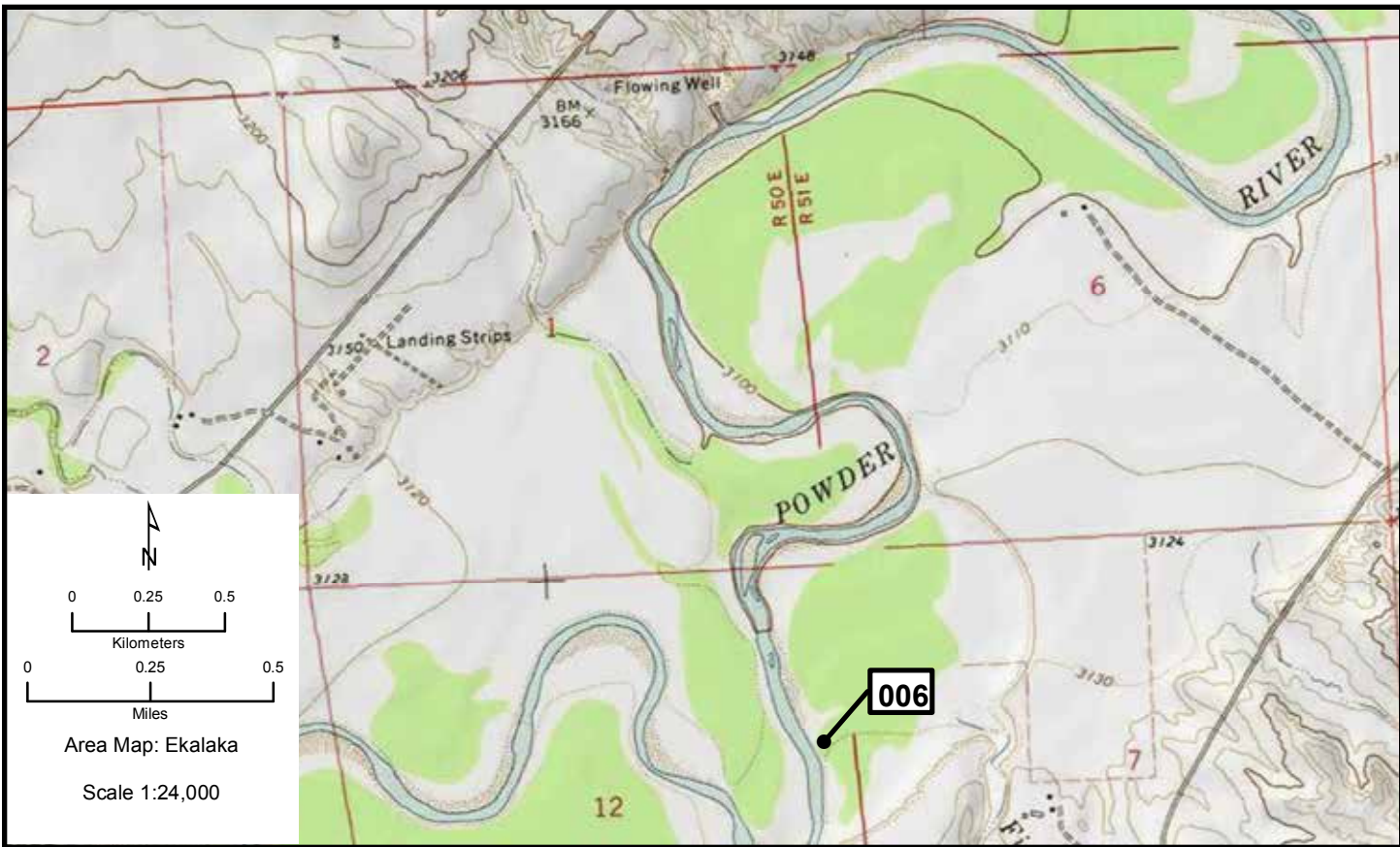
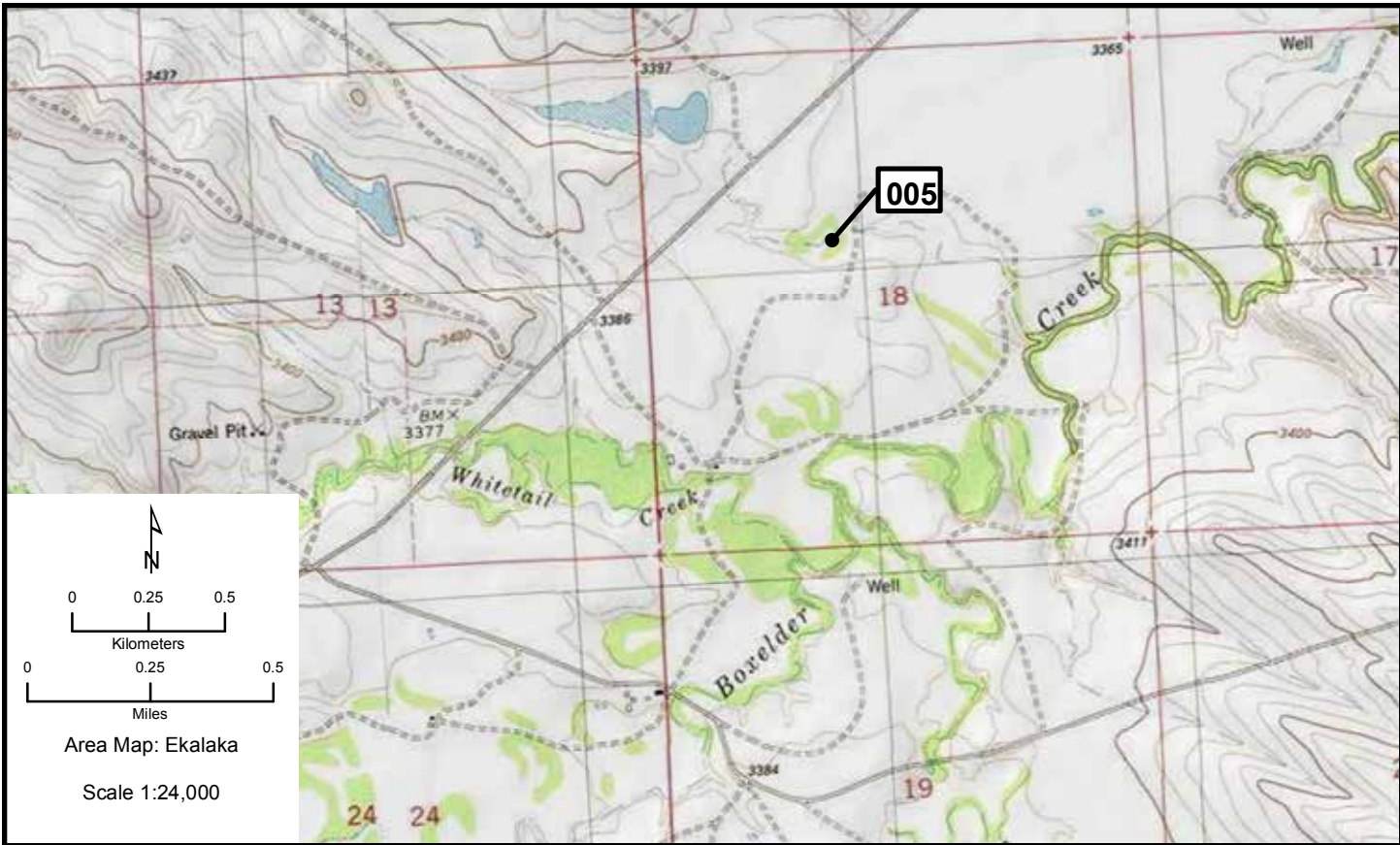
Species	# of Nests	Est. # of Breeding Birds	Actual Bird Count	W	Cnv	Date	ST	T	Observers
Great Blue Heron	40	80		N	2	2010	A	W	Waltee

Area Map: 45104a1 (Ekalaka)
Site Number: 006
BCR 17

Colony Number: 45104a1-006
Powder River County, MT

Powder River 17
13N 458403 5019544
(NAD83)

Species	# of Nests	Est. # of Breeding Birds	Actual Bird Count	W	Cnv	Date	ST	T	Observers
Great Blue Heron	9	18		N	2	5/1/2009	A	W	Waltee



Ekalaka 007, 008

Area Map: 45104a1 (Ekalaka)
Site Number: 007
BCR 17

Colony Number: 45104a1-007
Carter County, MT

Little Missouri River 3
13N 557396 5008095
(NAD83)

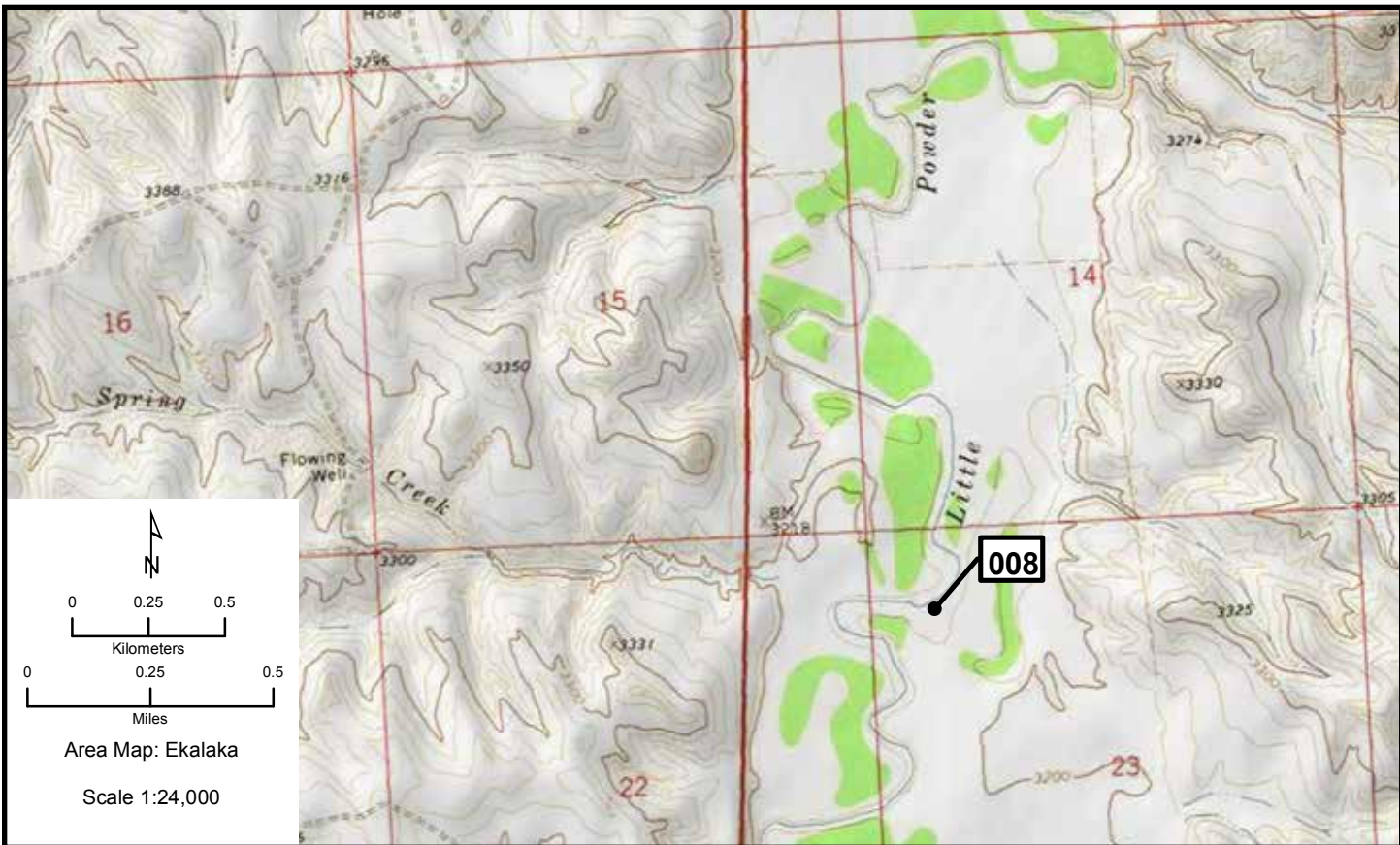
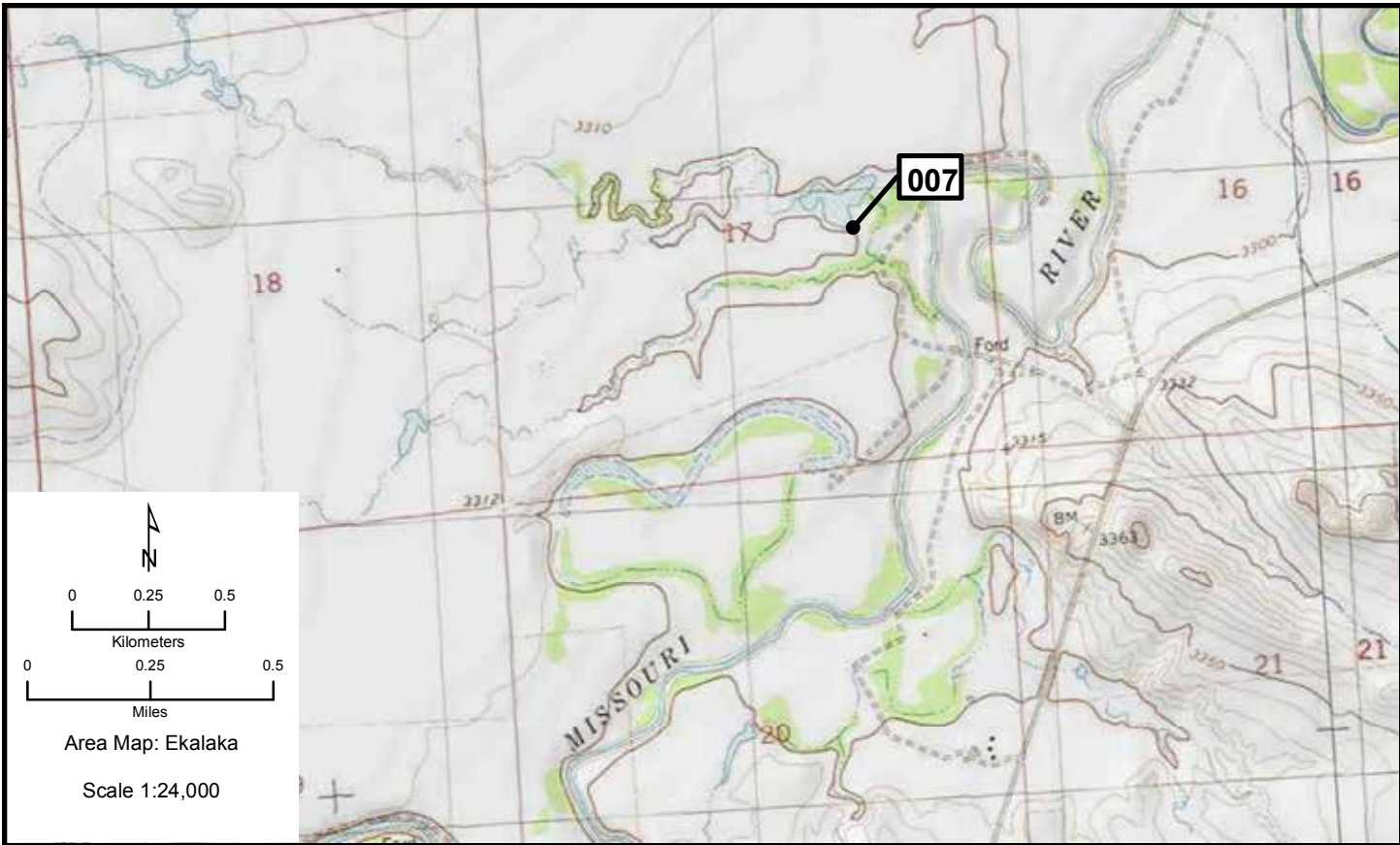
Species	# of Nests	Est. # of Breeding Birds	Actual Bird Count	W	Cnv	Date	ST	T	Observers
Great Blue Heron	10	20		N	2	2010	A	W	Waltee

Area Map: 45104a1 (Ekalaka)
Site Number: 008
BCR 17

Colony Number: 45104a1-008
Powder River County, MT

Little Powder River
13N 474706 5006940
(NAD83)

Species	# of Nests	Est. # of Breeding Birds	Actual Bird Count	W	Cnv	Date	ST	T	Observers
Great Blue Heron	8	16		N	2	4/24/2010	A	W	Waltee



Ekalaka 009, 010

Area Map: 45104a1 (Ekalaka)
Site Number: 009
BCR 17

Colony Number: 45104a1-009
Powder River County, MT

Powder River 50
13N 439953 5002514
(NAD83)

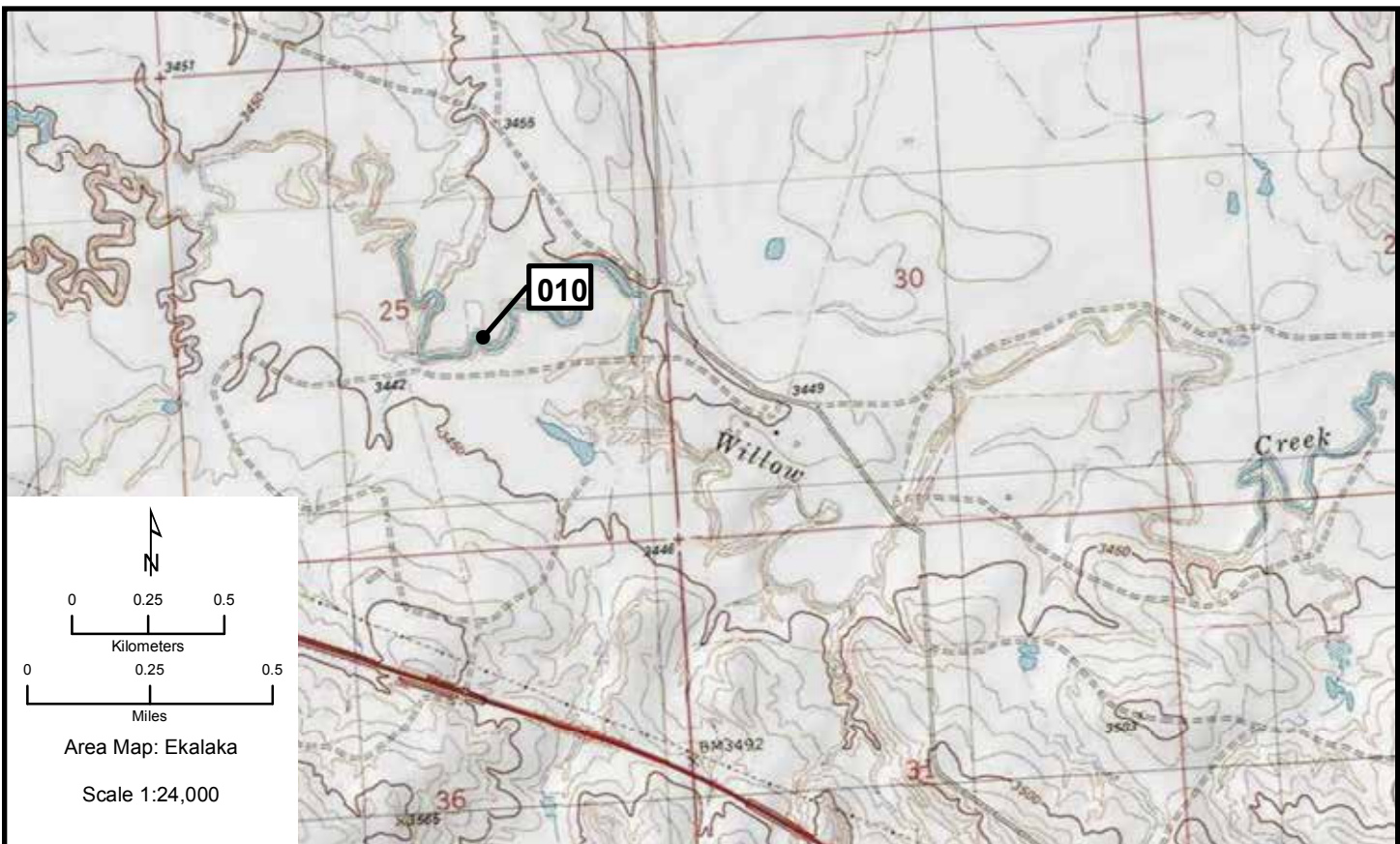
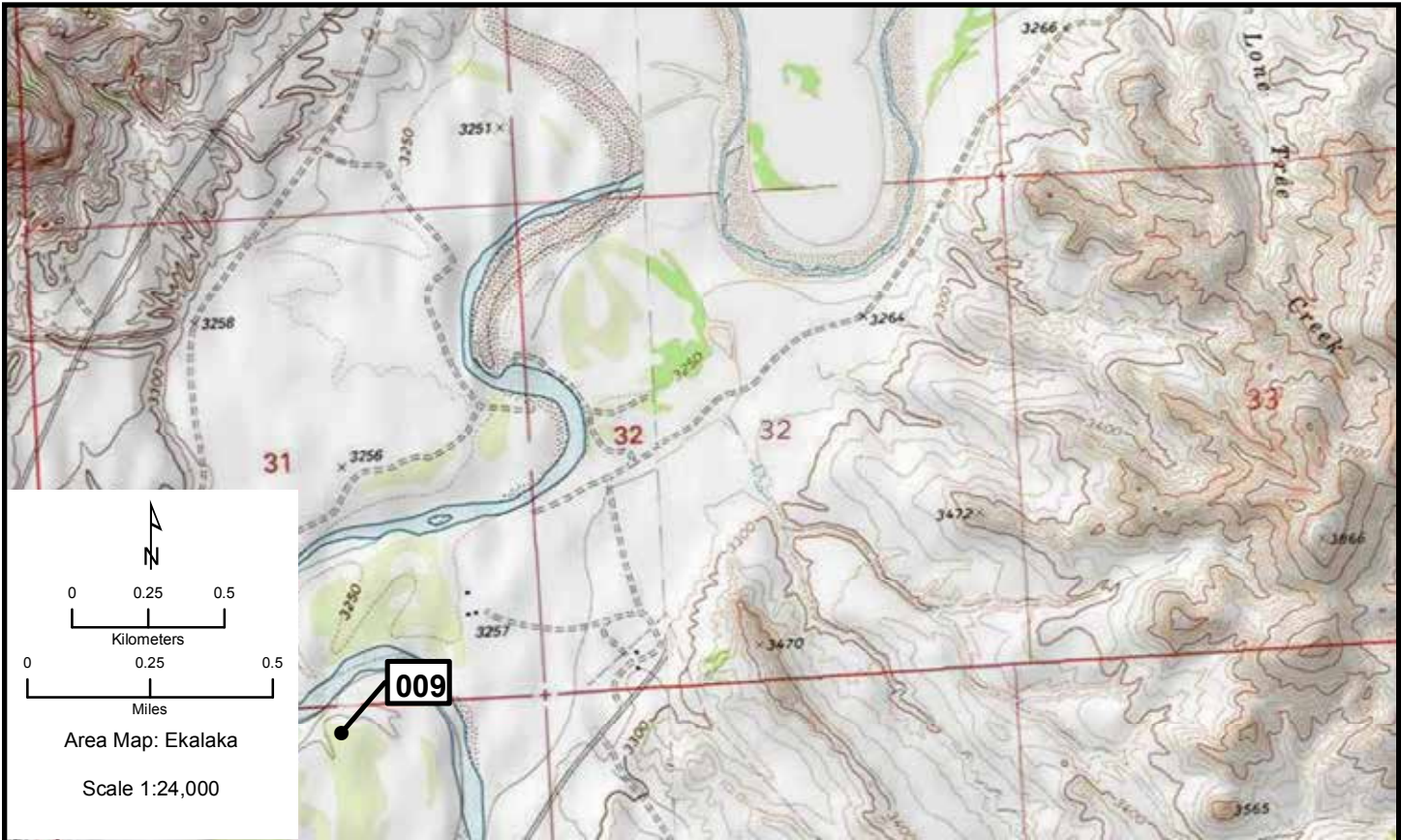
Species	# of Nests	Est. # of Breeding Birds	Actual Bird Count	W	Cnv	Date	ST	T	Observers
Great Blue Heron	3	6		N	2	5/1/2009	A	W	Waltee

Area Map: 45104a1 (Ekalaka)
Site Number: 010
BCR 17

Colony Number: 45104a1-010
Carter County, MT

Willow Creek
13N 535450 4994764
(NAD83)

Species	# of Nests	Est. # of Breeding Birds	Actual Bird Count	W	Cnv	Date	ST	T	Observers
Great Blue Heron	3	6		N	2	2010	A	W	Waltee



Ekalaka 011-013

Area Map: 45104a1 (Ekalaka)
Site Number: 011
BCR 17

Colony Number: 45104a1-011
Carter County, MT

Little Missouri River 1
13N 545809 4991011
(NAD83)

Species	# of Nests	Est. # of Breeding Birds	Actual Bird Count	W	Cnv	Date	ST	T	Observers
Great Blue Heron	1	2		N	2	2010	A	W	Waltee

Area Map: 45104a1 (Ekalaka)
Site Number: 012
BCR 17

Colony Number: 45104a1-012
Powder River County, MT

Ranch Creek
13N 479301 4990928
(NAD83)

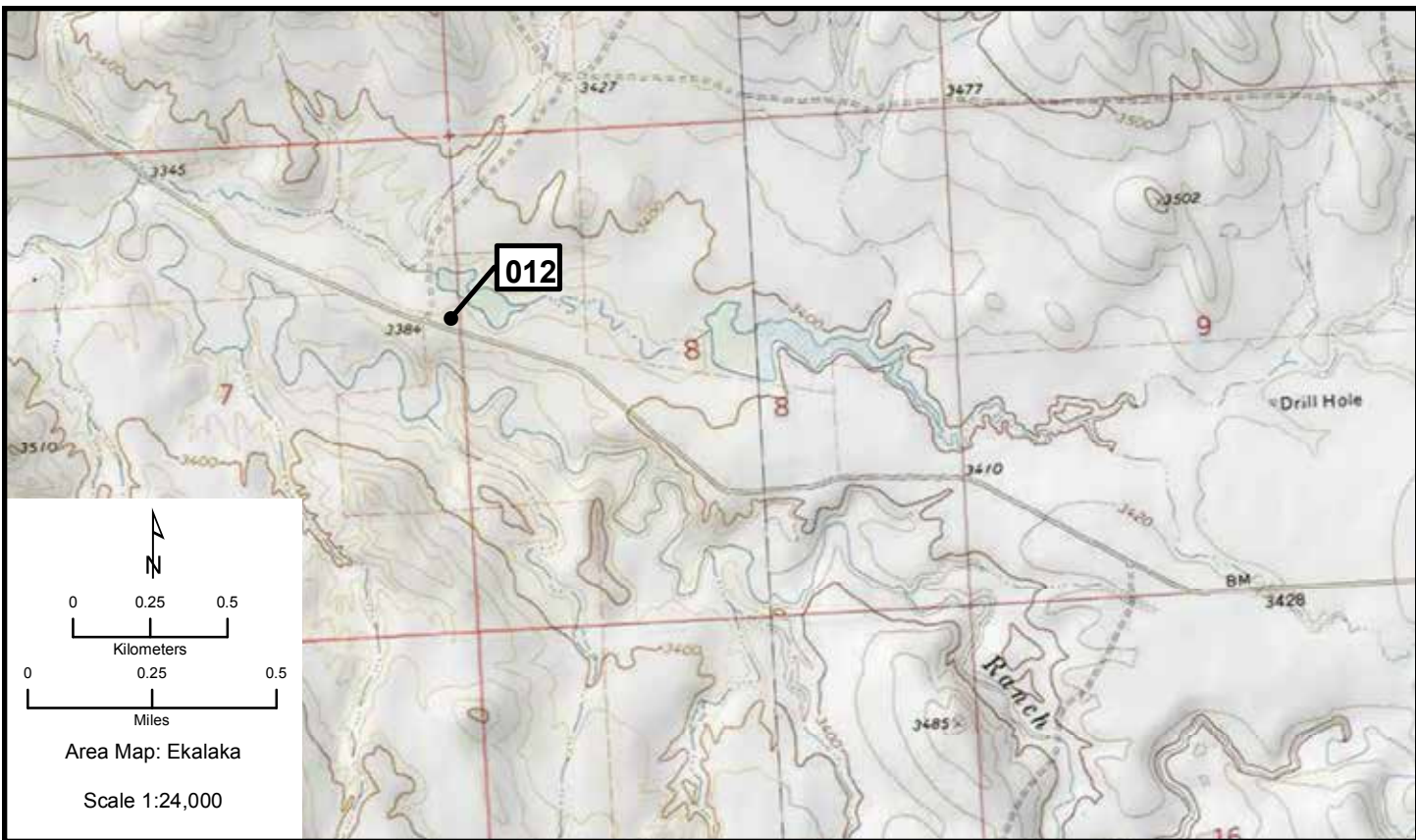
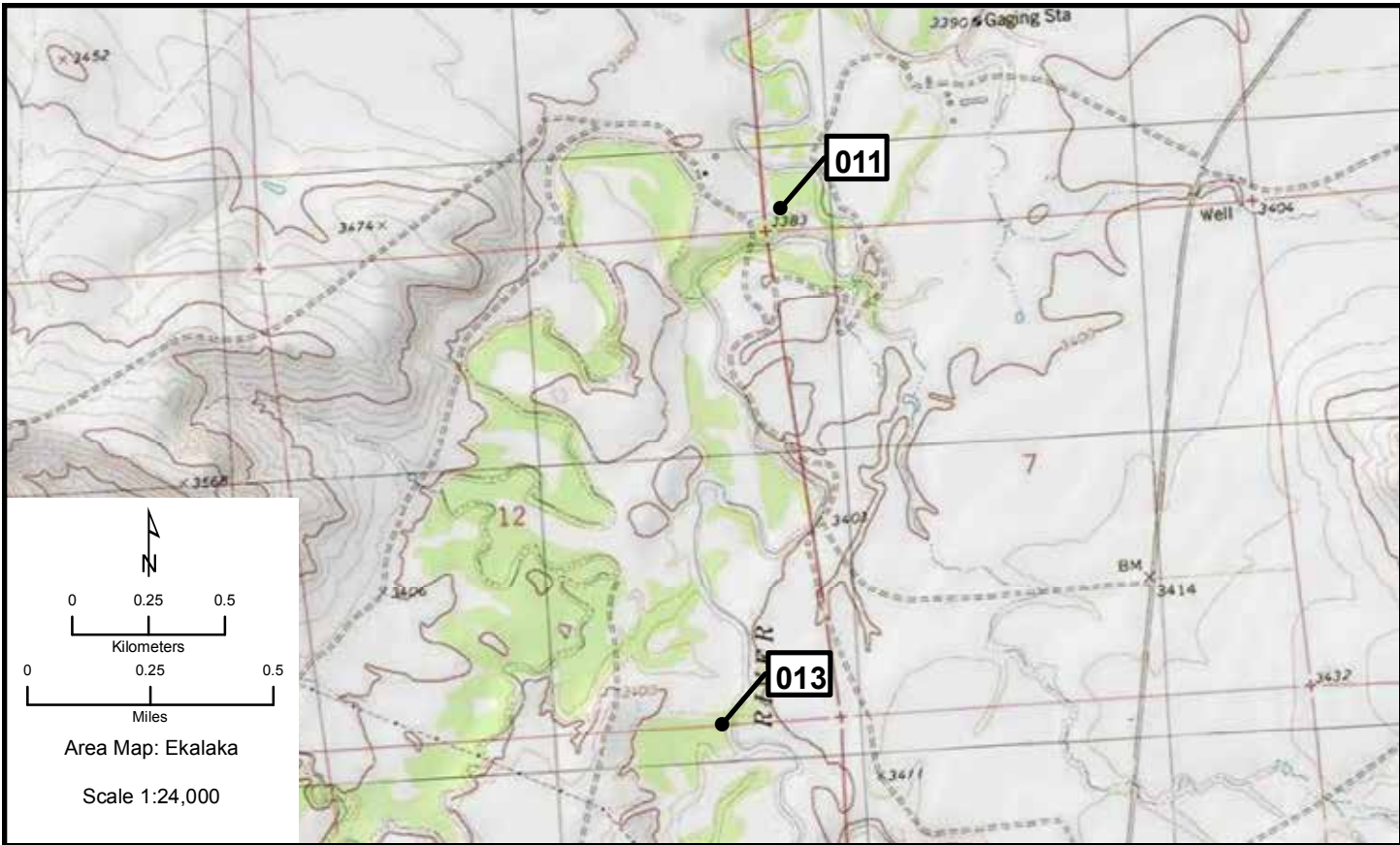
Species	# of Nests	Est. # of Breeding Birds	Actual Bird Count	W	Cnv	Date	ST	T	Observers
Great Blue Heron	18	36		N	2	4/24/2010	A	W	Waltee

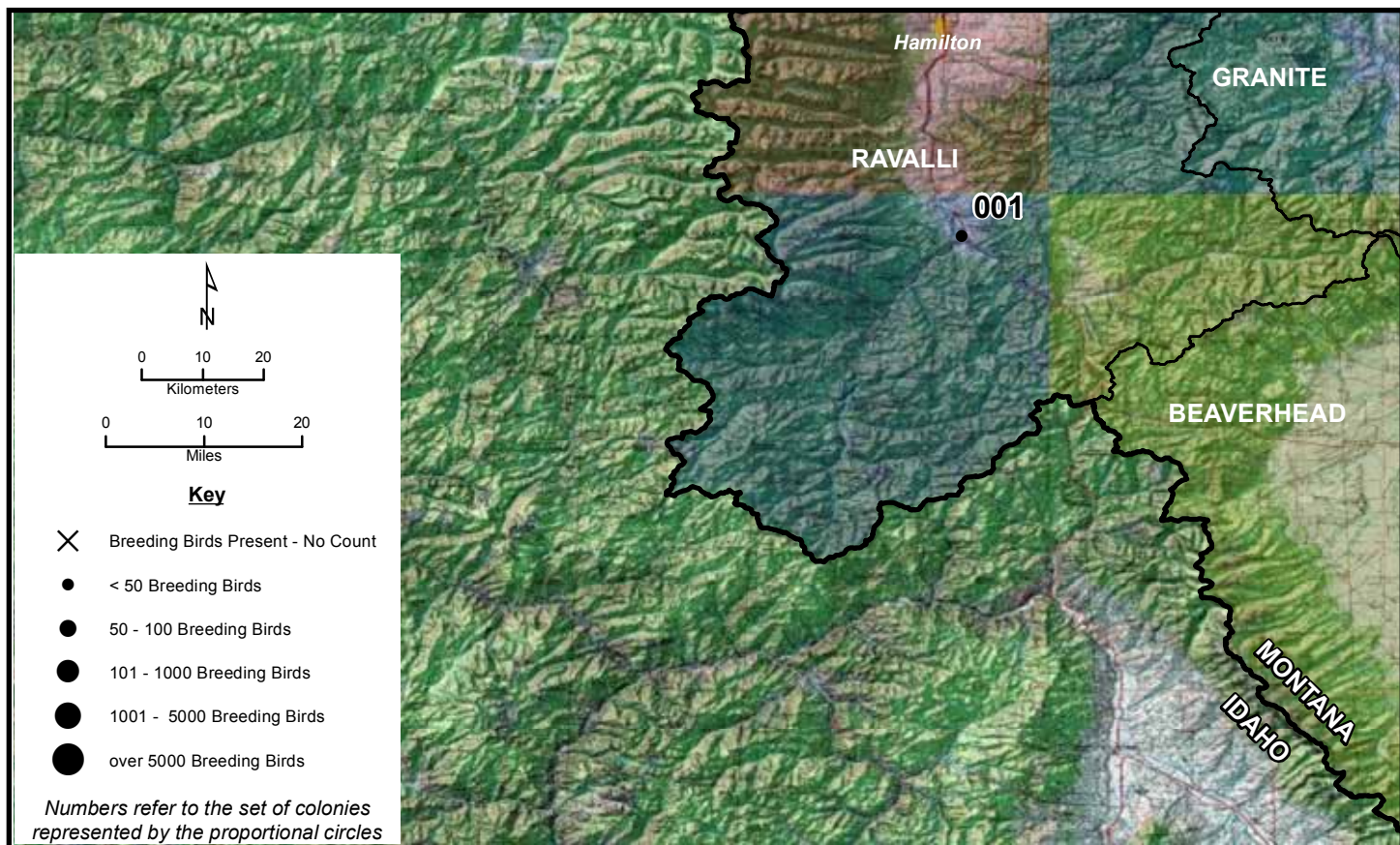
Area Map: 45104a1 (Ekalaka)
Site Number: 013
BCR 17

Colony Number: 45104a1-013
Carter County, MT

Little Missouri River 2
13N 545520 4989336
(NAD83)

Species	# of Nests	Est. # of Breeding Birds	Actual Bird Count	W	Cnv	Date	ST	T	Observers
Great Blue Heron	1	2		N	2	2010	A	W	Waltee



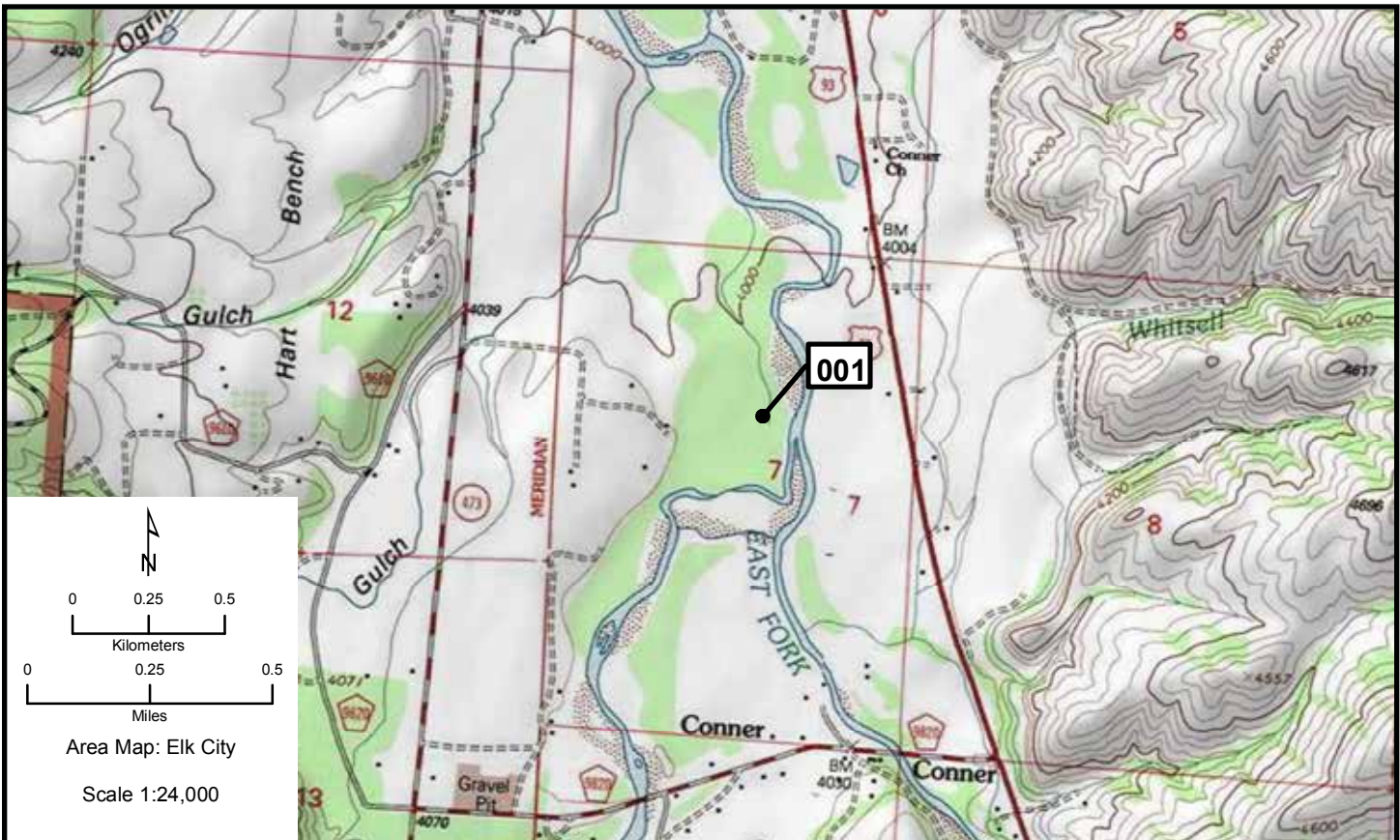


Area Map: 45114a1 (Elk City)
 Site Number: 001
 BCR 10

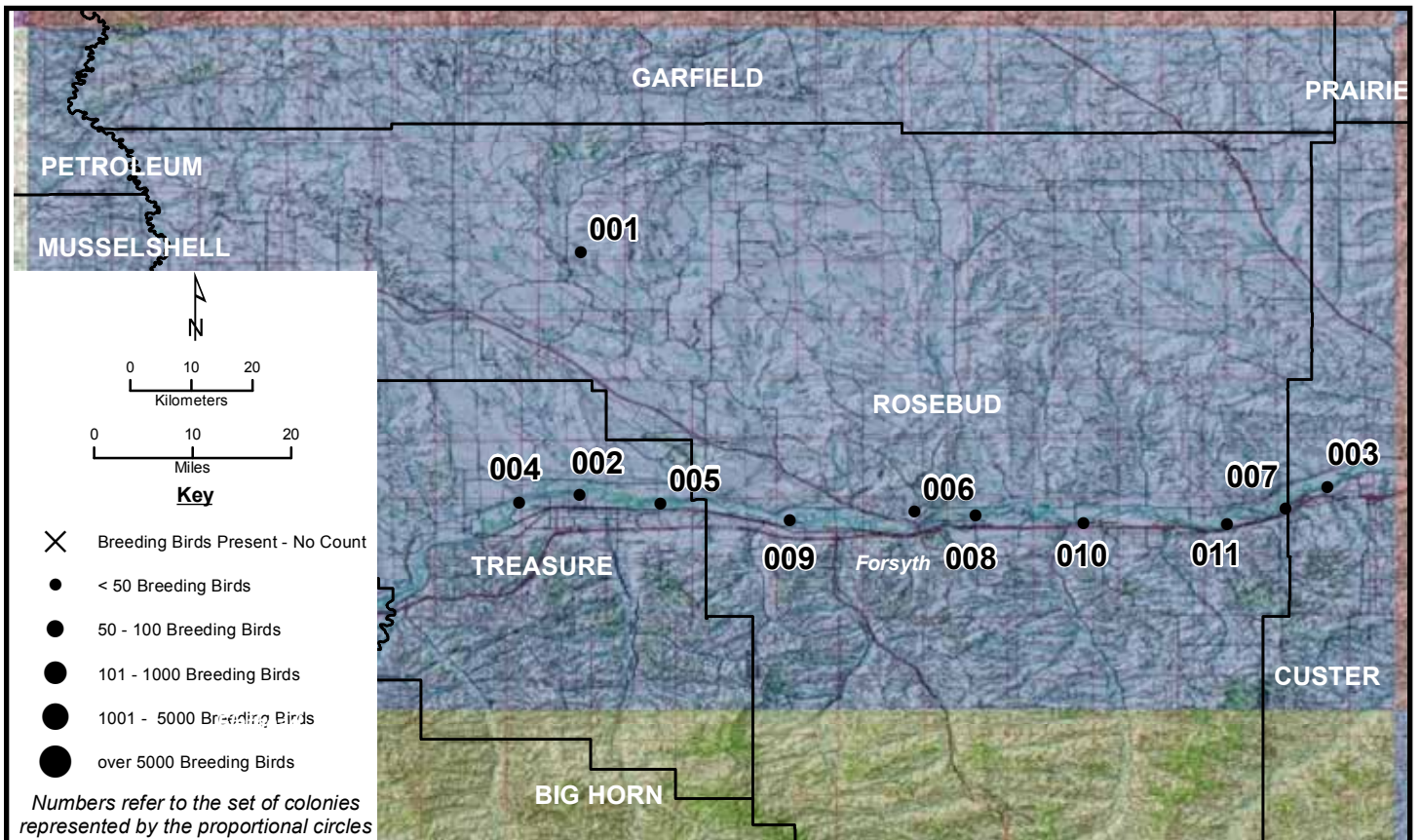
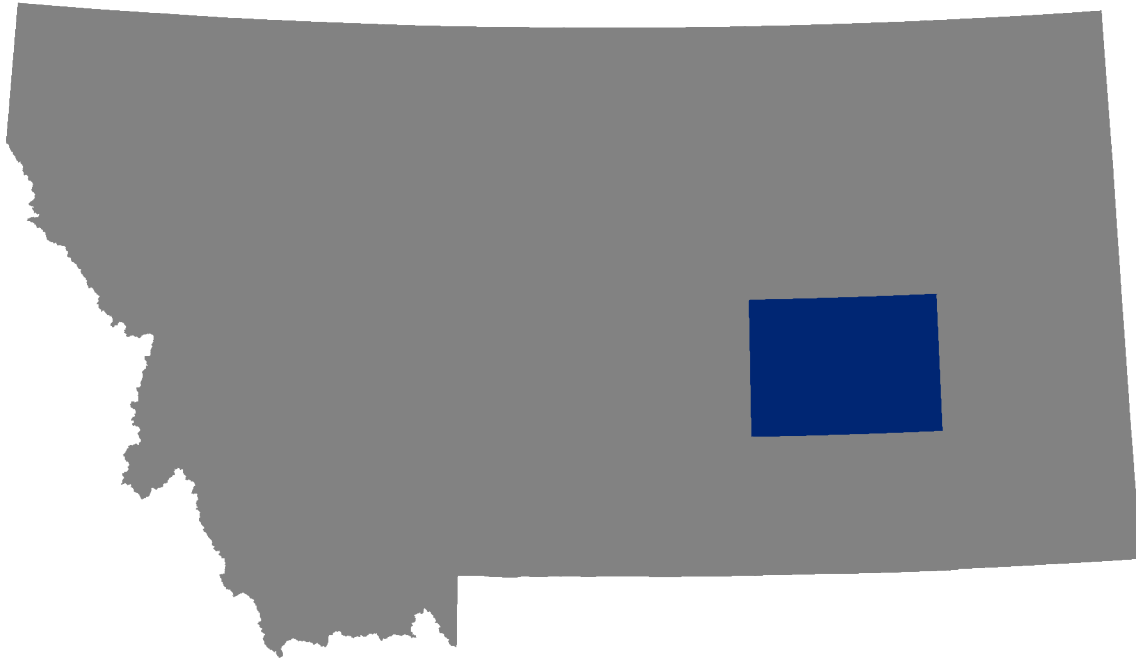
Colony Number: 45114a1-001
 Ravalli County, MT

Bitterroot River: Conner
 11N 722542 5091429
 (NAD83)

Species	# of Nests	Est. # of Breeding Birds	Actual Bird Count	W	Cnv	Date	ST	T	Observers
Great Blue Heron	11	22		N	2	5/12/2011	A	W	DuBois/Mamutich



Forsyth

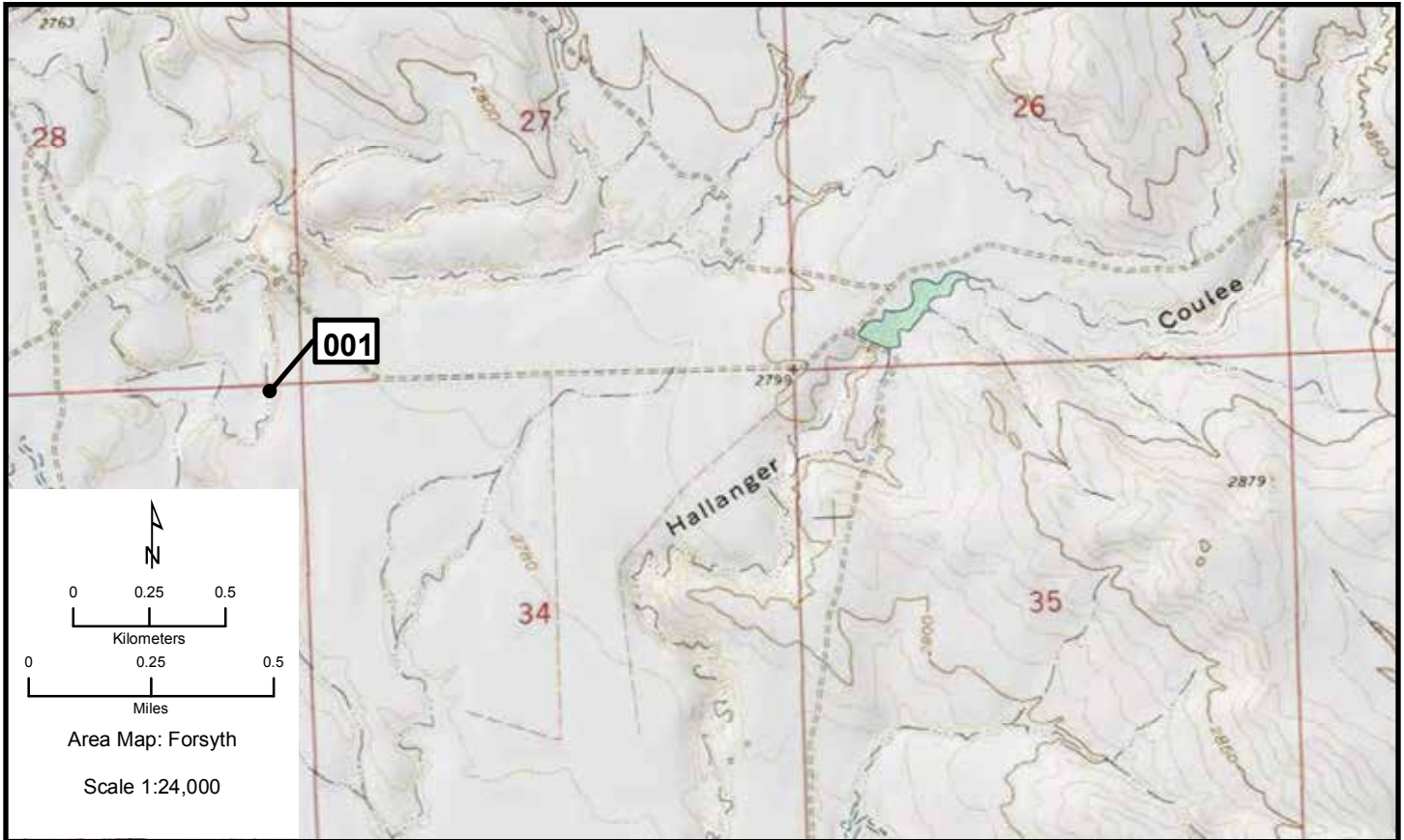


Area Map: 46106a1 (Forsyth)
 Site Number: 001
 BCR 17

Colony Number: 46106a1-001
 Rosebud County, MT

Big Porcupine Creek: E Pond
 13N 332393 5170914
 (NAD83)

Species	# of Nests	Est. # of Breeding Birds	Actual Bird Count	W	Cnv	Date	ST	T	Observers
Great Blue Heron	1	2		N	2	4/26/2011	A	W	Cyrus/Beyer



Forsyth 002, 003

Area Map: 46106a1 (Forsyth)
Site Number: 002
BCR 17

Colony Number: 46106a1-002
Treasure County, MT

Lower Yellowstone River: 34
13N 331201 5131436
(NAD83)

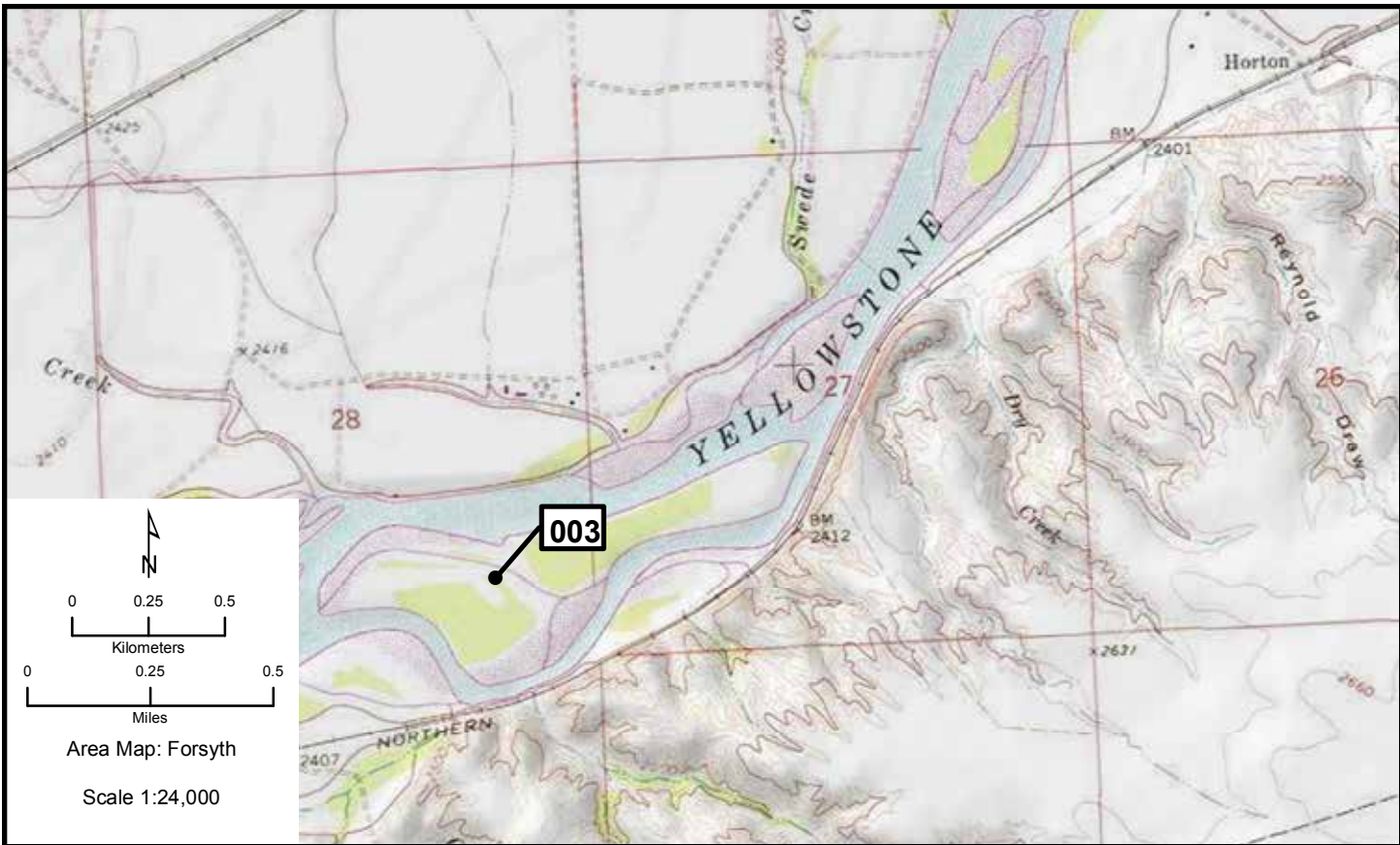
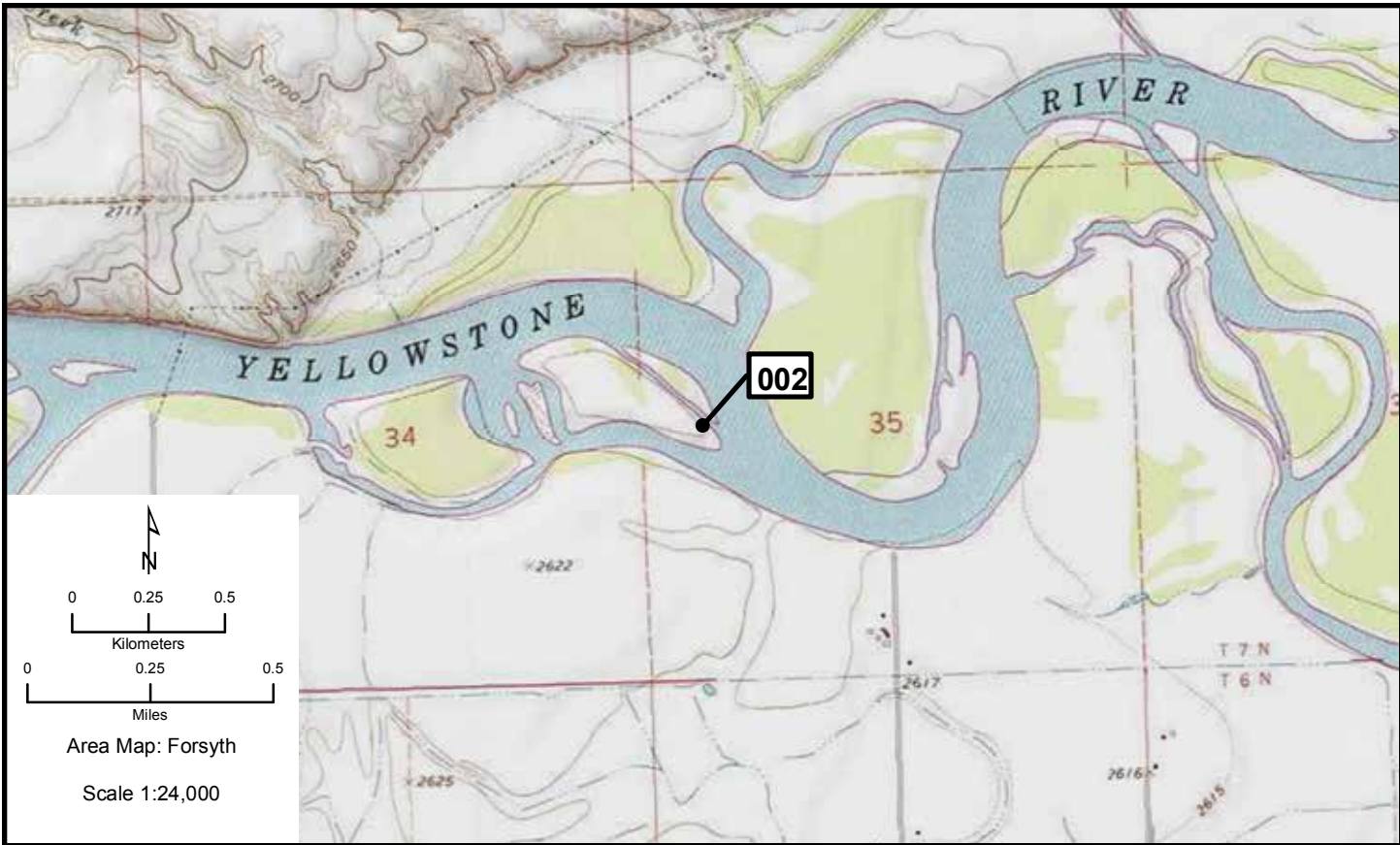
Species	# of Nests	Est. # of Breeding Birds	Actual Bird Count	W	Cnv	Date	ST	T	Observers
Great Blue Heron	2	4		N	2	4/24/2009	A	W	Waltee

Area Map: 46106a1 (Forsyth)
Site Number: 003
BCR 17

Colony Number: 46106a1-003
Custer County, MT

Lower Yellowstone River 47
13N 415570 5131010
(NAD83)

Species	# of Nests	Est. # of Breeding Birds	Actual Bird Count	W	Cnv	Date	ST	T	Observers
Great Blue Heron	6	12		N	2	4/24/2009	A	W	Waltee



Forsyth 004, 005

Area Map: 46106a1 (Forsyth)
Site Number: 004
BCR 17

Colony Number: 46106a1-004
Treasure County, MT

Lower Yellowstone River: 7
13N 324296 5130426
(NAD83)

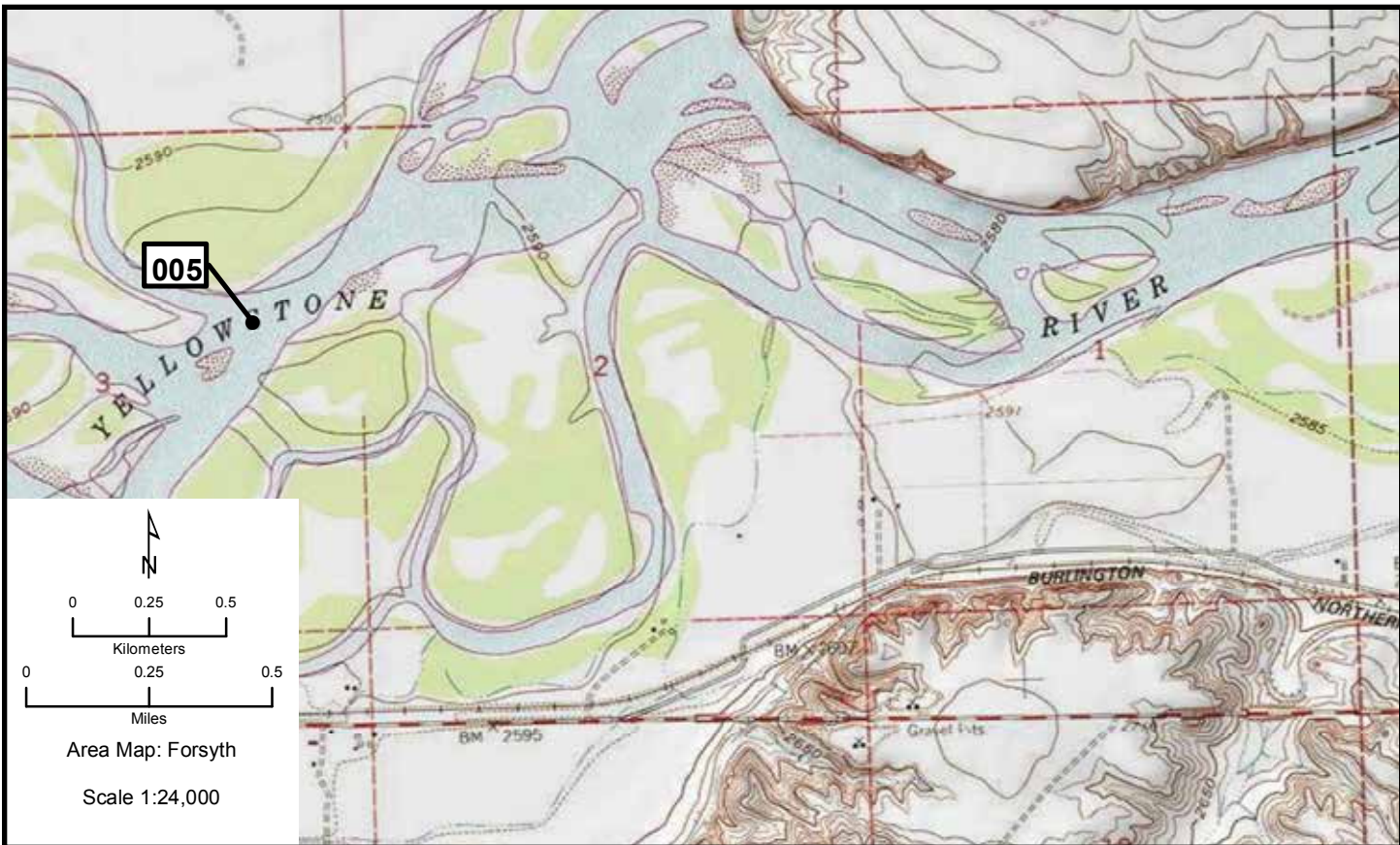
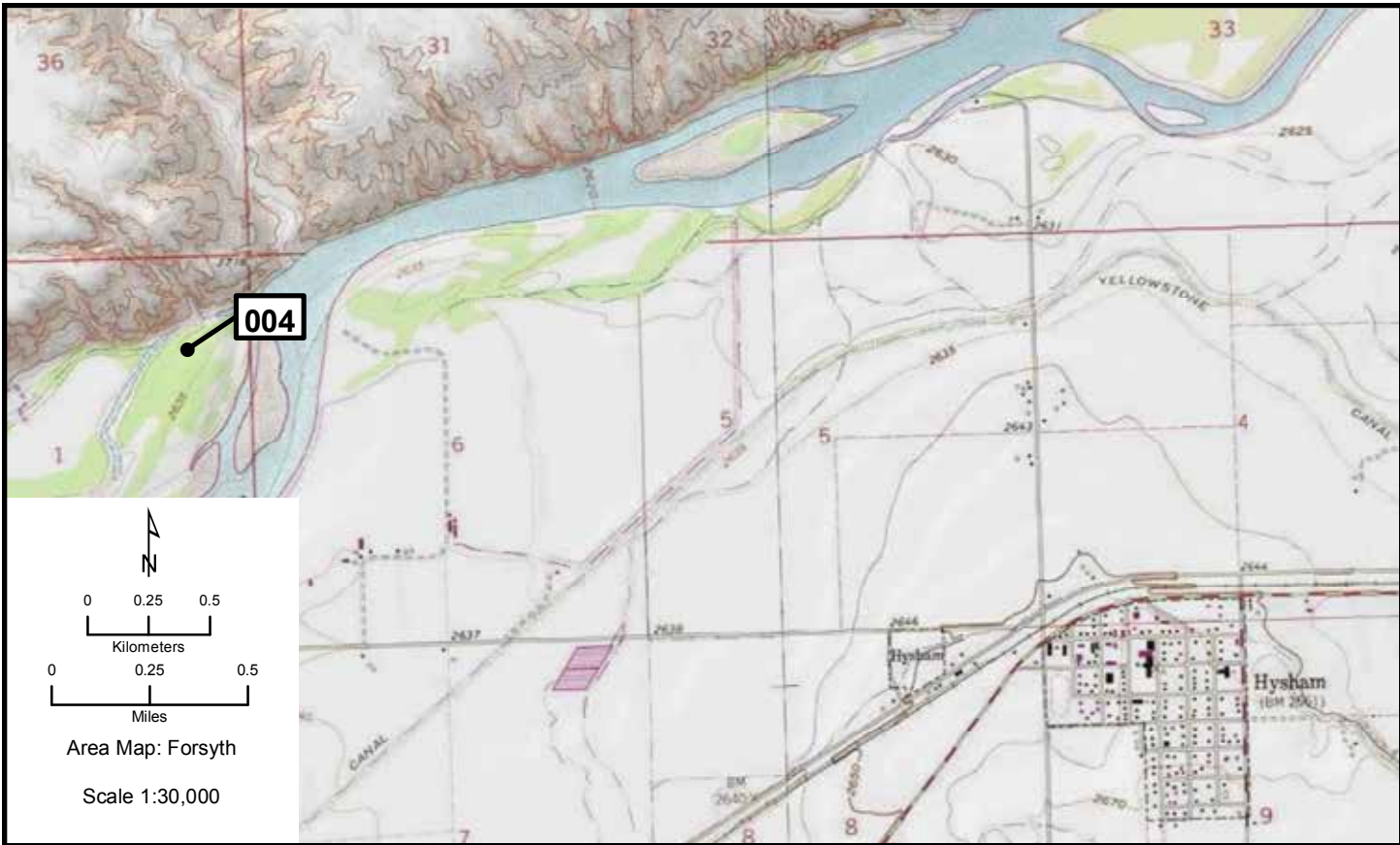
Species	# of Nests	Est. # of Breeding Birds	Actual Bird Count	W	Cnv	Date	ST	T	Observers
Great Blue Heron	11	22		N	2	4/24/2009	A	W	Waltee

Area Map: 46106a1 (Forsyth)
Site Number: 005
BCR 17

Colony Number: 46106a1-005
Treasure County, MT

Lower Yellowstone River: 33
13N 340250 5129779
(NAD83)

Species	# of Nests	Est. # of Breeding Birds	Actual Bird Count	W	Cnv	Date	ST	T	Observers
Great Blue Heron	2	4		N	2	4/24/2009	A	W	Waltee



Forsyth 006-008

Area Map: 46106a1 (Forsyth)
Site Number: 006
BCR 17

Colony Number: 46106a1-006
Rosebud County, MT

Lower Yellowstone River 4
13N 368879 5127725
(NAD83)

Species	# of Nests	Est. # of Breeding Birds	Actual Bird Count	W	Cnv	Date	ST	T	Observers
Great Blue Heron	13	26		N	2	4/24/2009	A	W	Waltee

Area Map: 46106a1 (Forsyth)
Site Number: 007
BCR 17

Colony Number: 46106a1-007
Rosebud County, MT

Lower Yellowstone River 39
13N 410761 5127574
(NAD83)

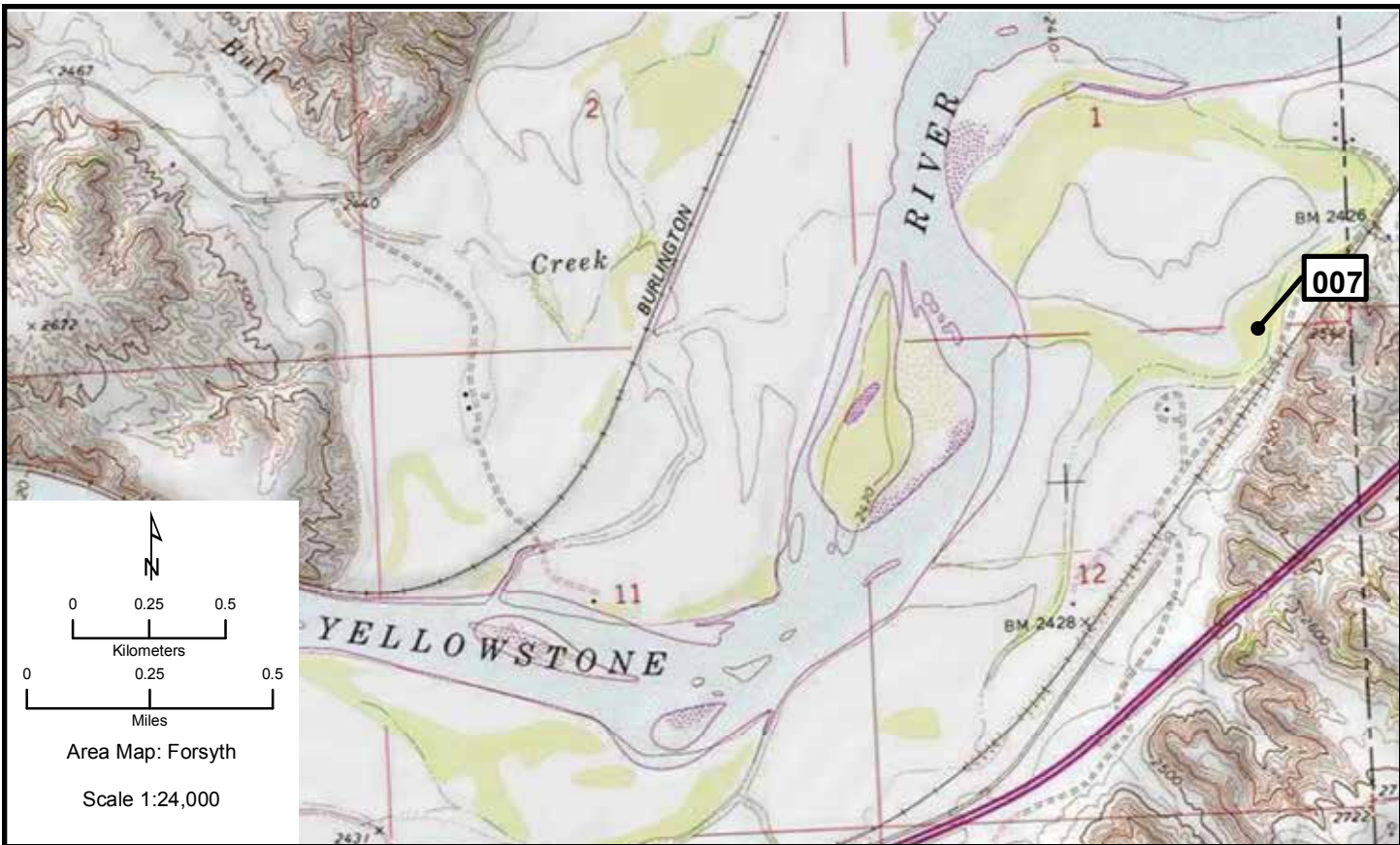
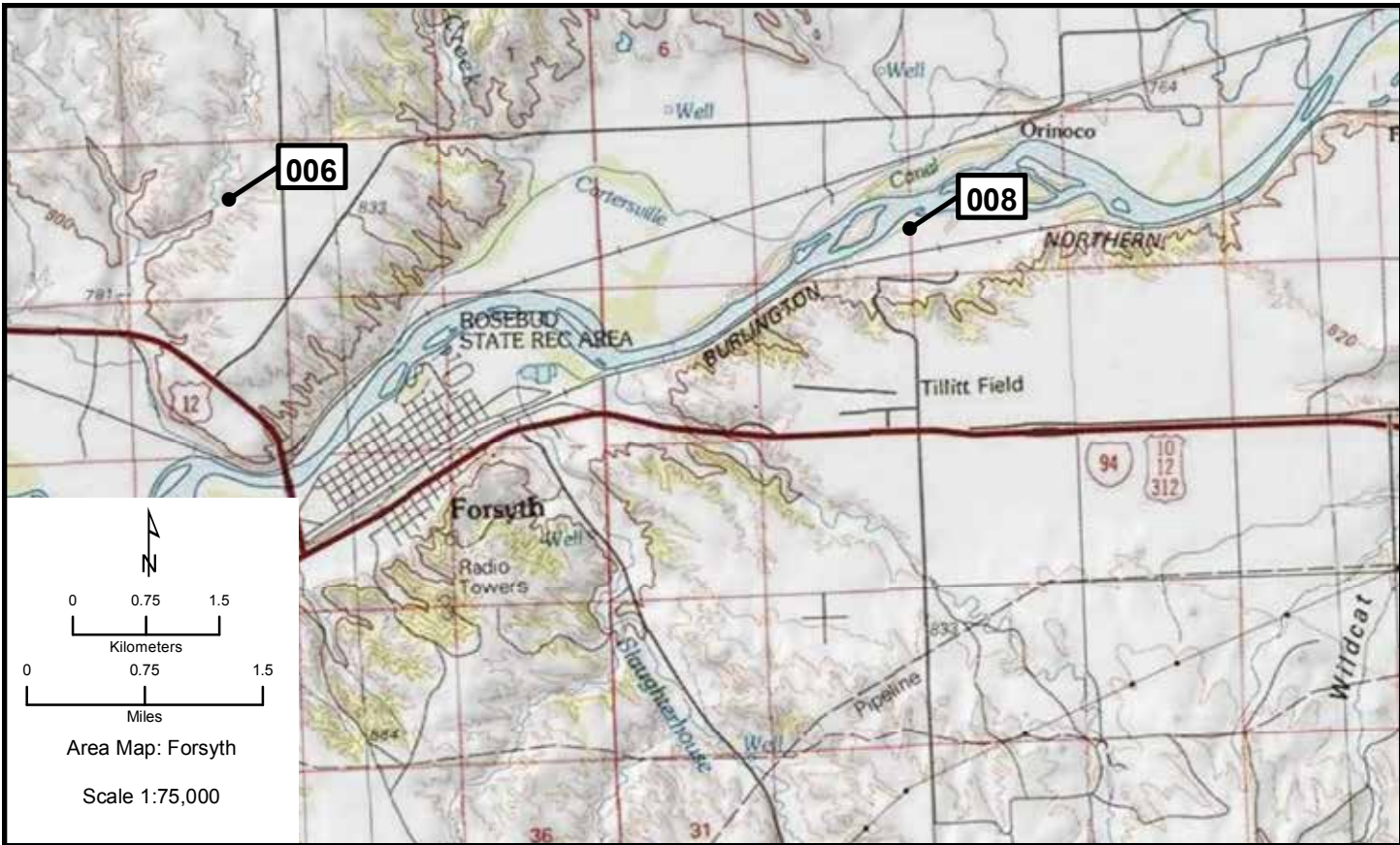
Species	# of Nests	Est. # of Breeding Birds	Actual Bird Count	W	Cnv	Date	ST	T	Observers
Great Blue Heron	14	28		N	2	4/24/2009	A	W	Waltee

Area Map: 46106a1 (Forsyth)
Site Number: 008
BCR 17

Colony Number: 46106a1-008
Rosebud County, MT

Lower Yellowstone River 37
13N 375809 5127024
(NAD83)

Species	# of Nests	Est. # of Breeding Birds	Actual Bird Count	W	Cnv	Date	ST	T	Observers
Great Blue Heron	5	10		N	2	4/24/2009	A	W	Waltee



Forsyth 009, 010

Area Map: 46106a1 (Forsyth)
Site Number: 009
BCR 17

Colony Number: 46106a1-009
Rosebud County, MT

Lower Yellowstone River 36
13N 354754 5126745
(NAD83)

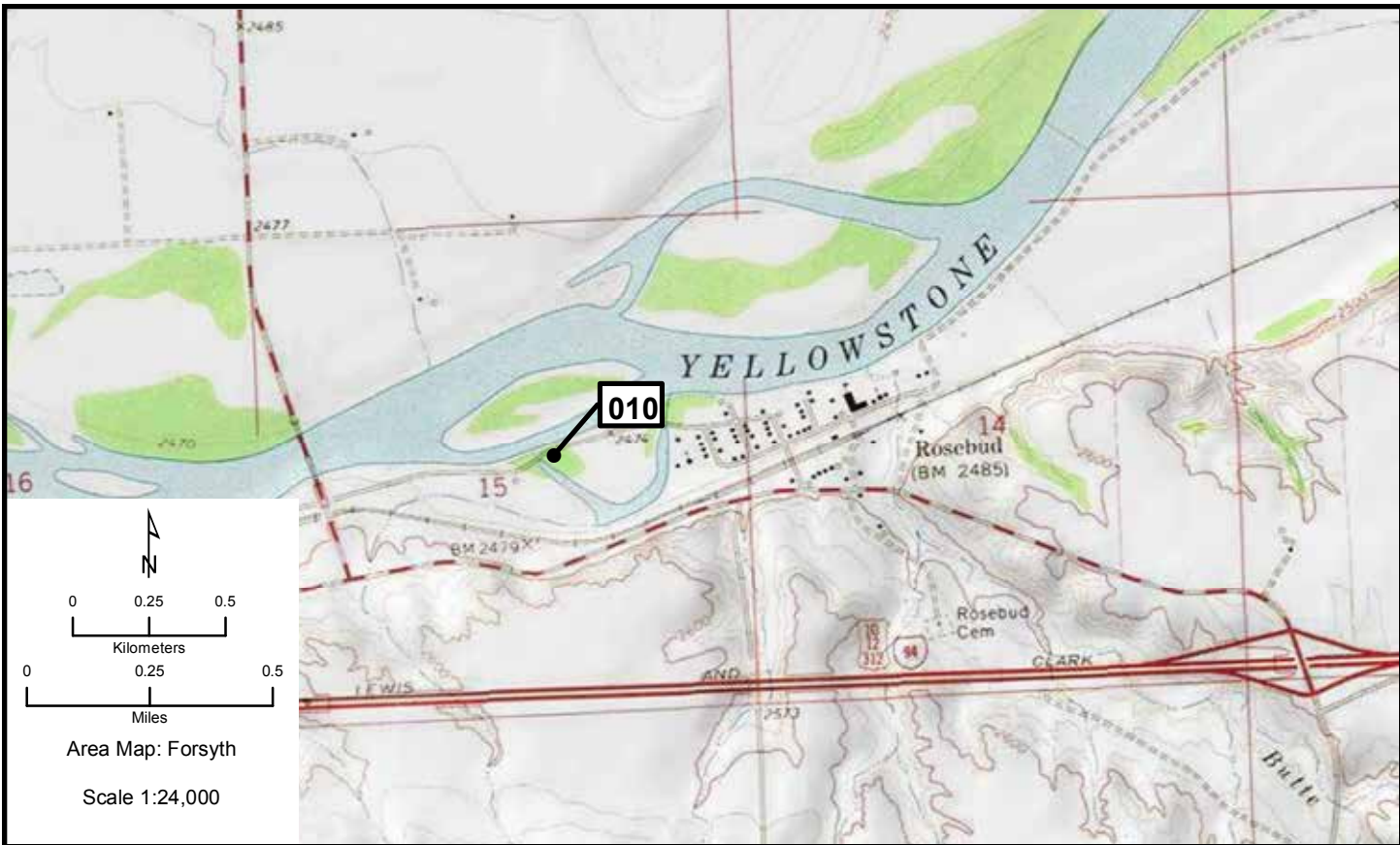
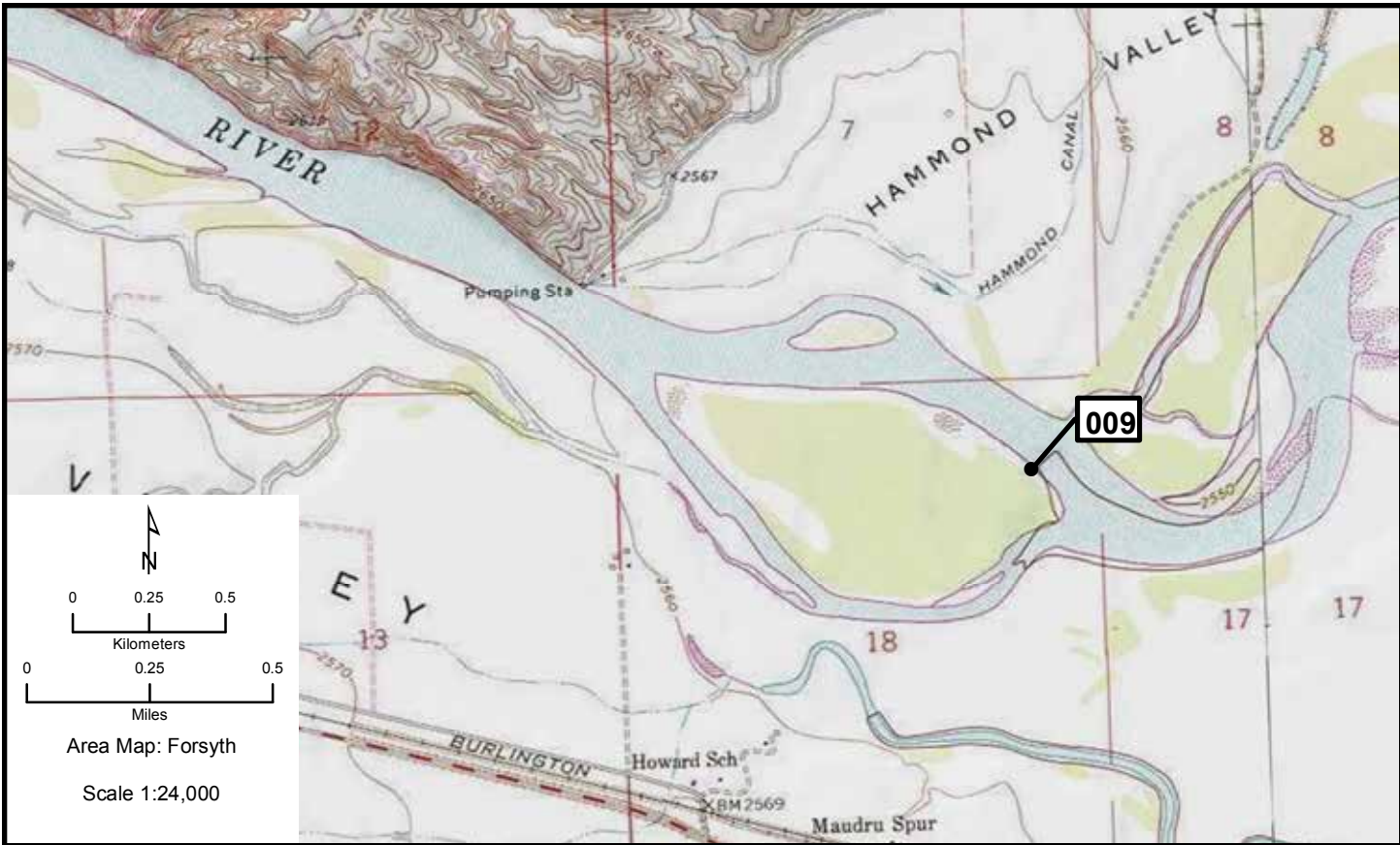
Species	# of Nests	Est. # of Breeding Birds	Actual Bird Count	W	Cnv	Date	ST	T	Observers
Great Blue Heron	12	24		N	2	4/24/2009	A	W	Waltee

Area Map: 46106a1 (Forsyth)
Site Number: 010
BCR 17

Colony Number: 46106a1-010
Rosebud County, MT

Lower Yellowstone River 9
13N 387952 5125562
(NAD83)

Species	# of Nests	Est. # of Breeding Birds	Actual Bird Count	W	Cnv	Date	ST	T	Observers
Great Blue Heron	1	2		N	2	4/24/2009	A	W	Waltee



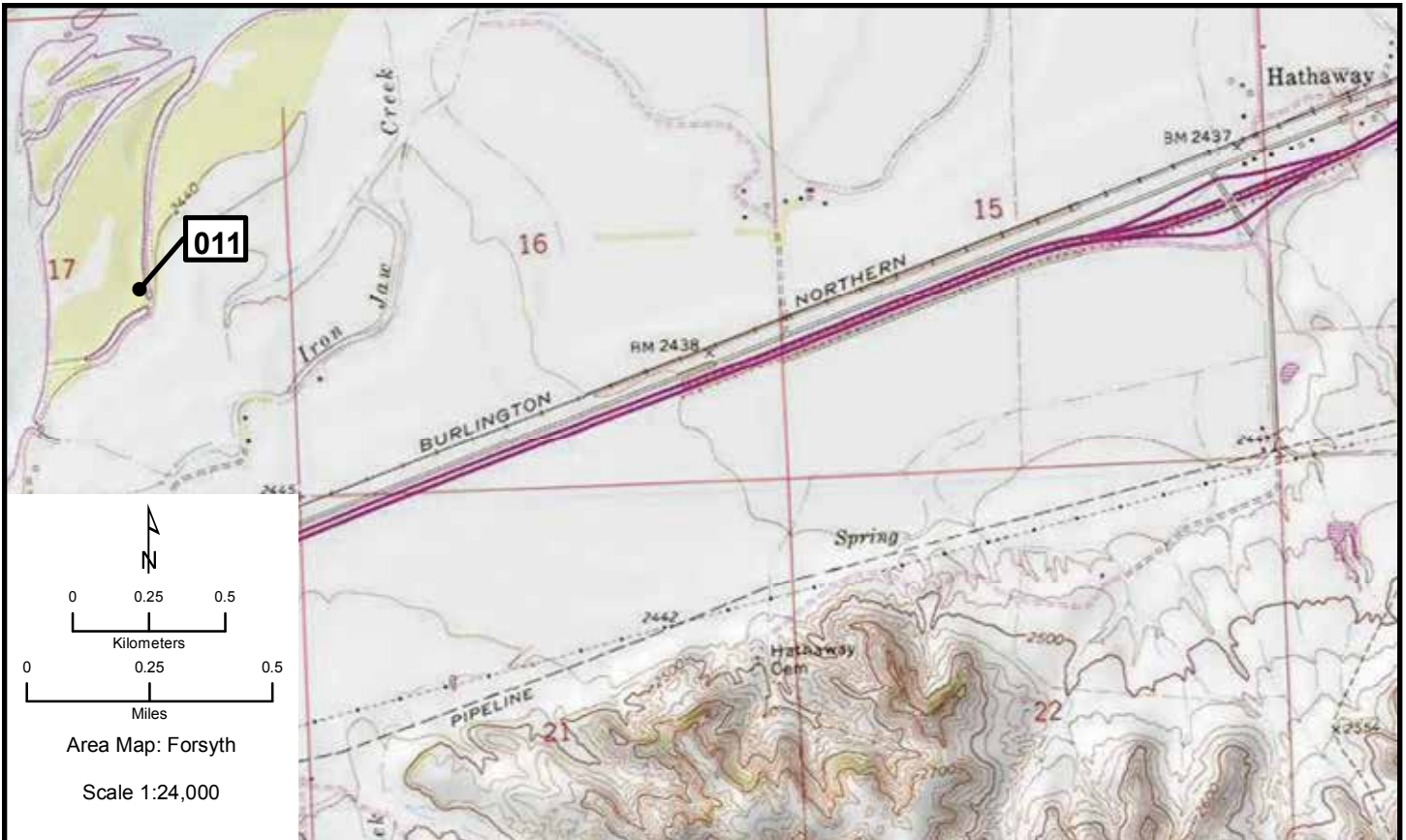
Forsyth 011

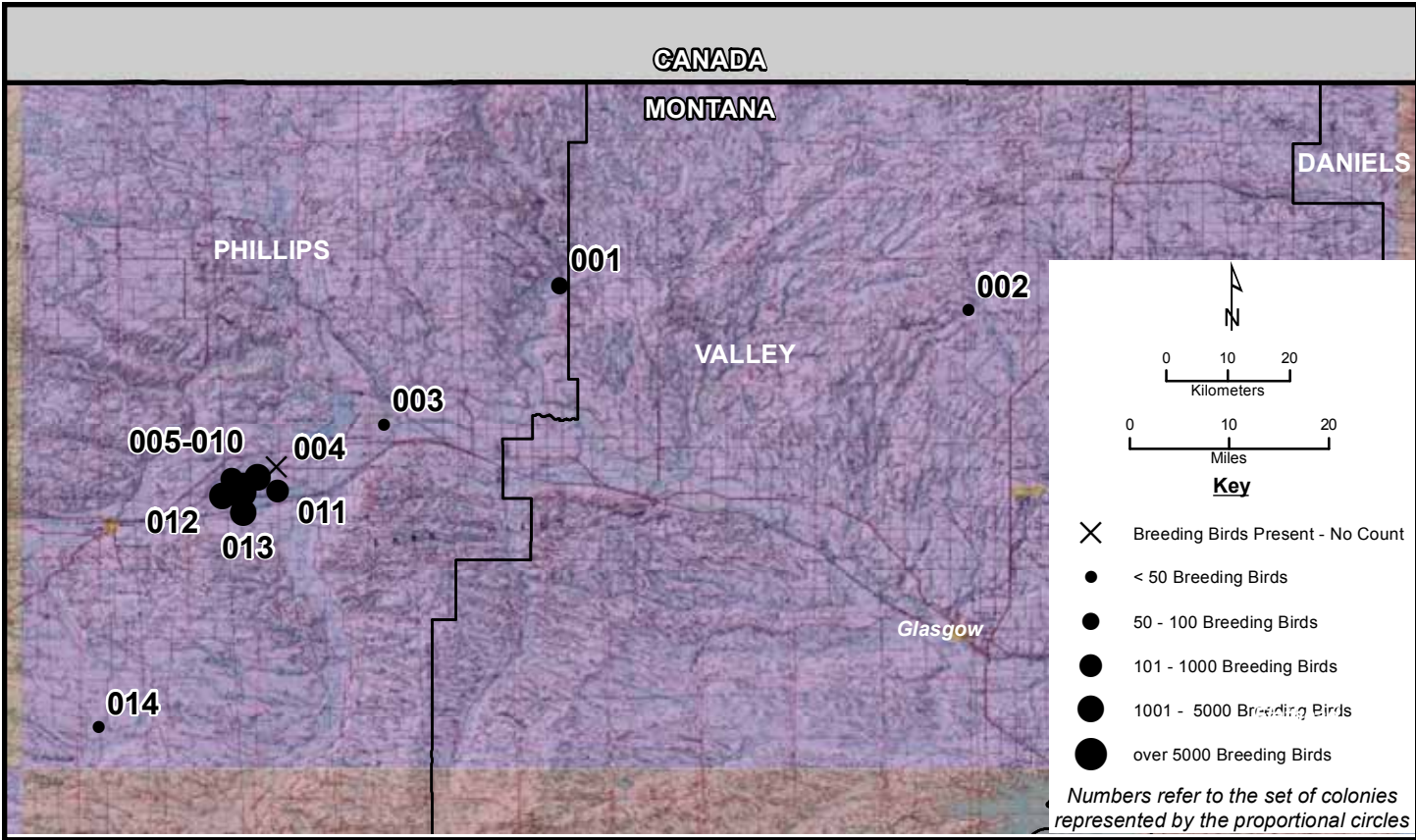
Area Map: 46106a1 (Forsyth)
 Site Number: 011
 BCR 17

Colony Number: 46106a1-011
 Rosebud County, MT

Lower Yellowstone River 38
 13N 404121 5125179
 (NAD83)

Species	# of Nests	Est. # of Breeding Birds	Actual Bird Count	W	Cnv	Date	ST	T	Observers
Great Blue Heron	15	30		N	2	4/24/2009	A	W	Waltee





Glasgow 001, 002

Area Map: 48106a1 (Glasgow)
 Site Number: 001
 BCR 11

Colony Number: 48106a1-001
 Phillips County, MT

Frenchman Reservoir
 13N 336757 5396909
 (NAD83)

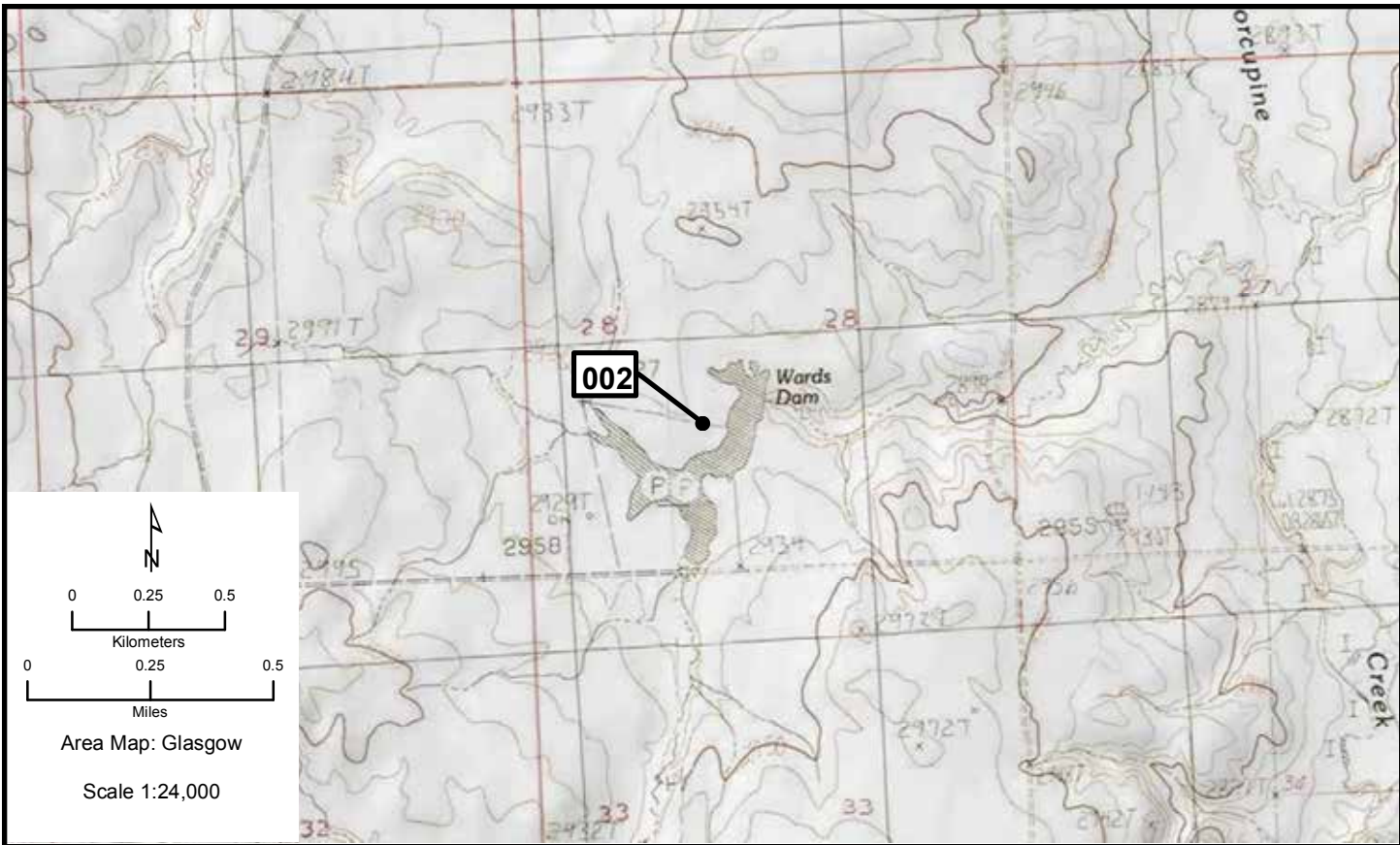
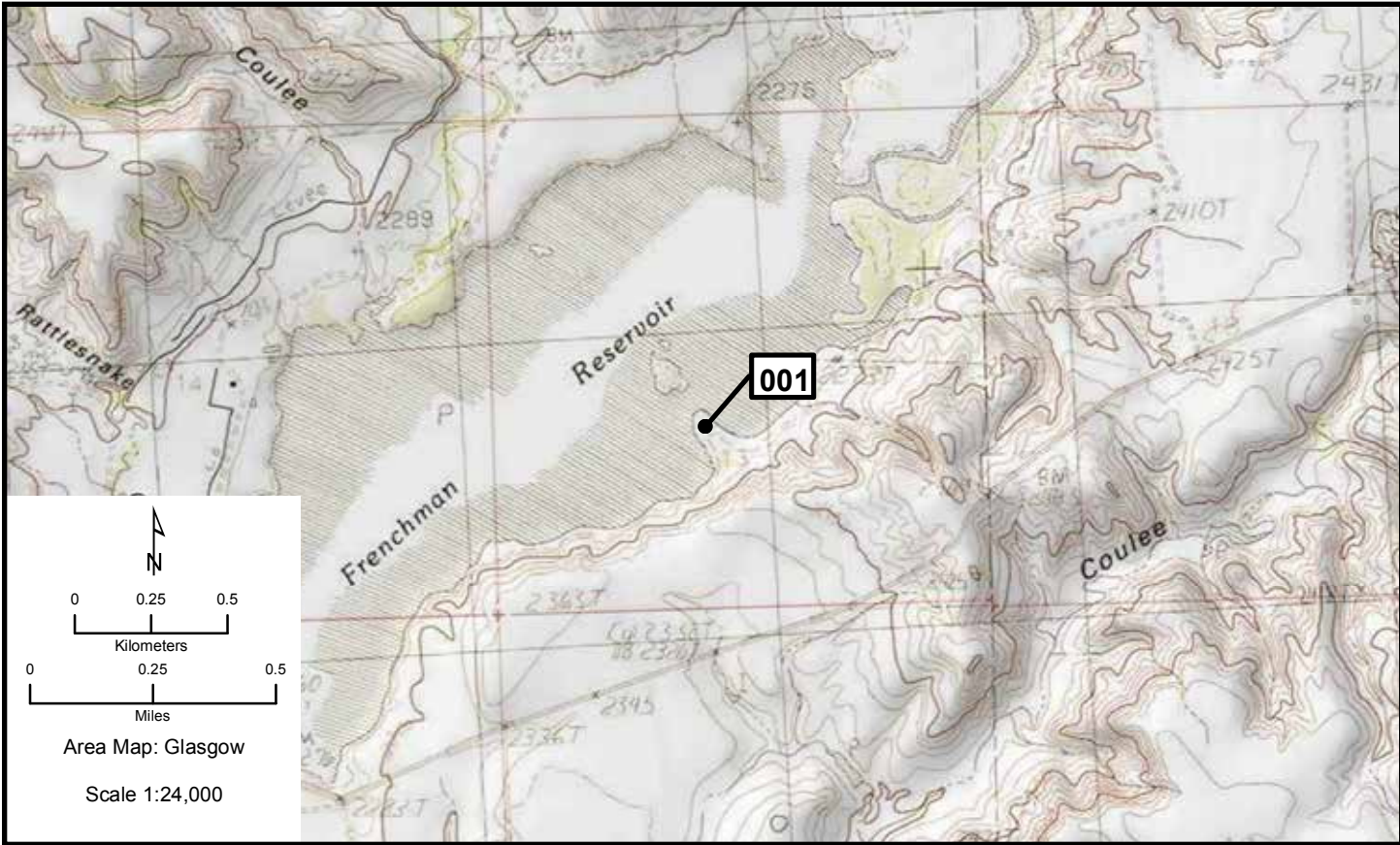
Species	# of Nests	Est. # of Breeding Birds	Actual Bird Count	W	Cnv	Date	ST	T	Observers
Double-crested Cormorant	13	26		N	2	7/7/2011	O	W	Prellwitz
Double-crested Cormorant	11	22		N	2	7/9/2010	O	W	Prellwitz
Double-crested Cormorant	8	16		N	2	7/13/2009	O	W	Prellwitz
Great Blue Heron	13	26		N	2	7/7/2011	O	W	Prellwitz
Great Blue Heron	8	16		N	2	7/9/2010	O	W	Prellwitz
Great Blue Heron	4	8		N	2	7/13/2009	O	W	Prellwitz
Double-crested Cormorant	40	80		N	2	1980	U	U	Trueblood

Area Map: 48106a1 (Glasgow)
 Site Number: 002
 BCR 17

Colony Number: 48106a1-002
 Valley County, MT

Wards Reservoir
 13N 380433 5391934
 (NAD83)

Species	# of Nests	Est. # of Breeding Birds	Actual Bird Count	W	Cnv	Date	ST	T	Observers
Eared Grebe	4	23	23	B	L	6/5/2009	O	W	Lipsey/Smith
Common Tern		12		U		1996	U	U	



Glasgow 003, 004

Area Map: 48106a1 (Glasgow)
 Site Number: 003
 BCR 11

Colony Number: 48106a1-003
 Phillips County, MT

Milk River WMA
 13N 317192 5375128
 (NAD83)

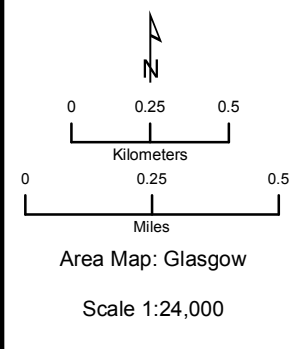
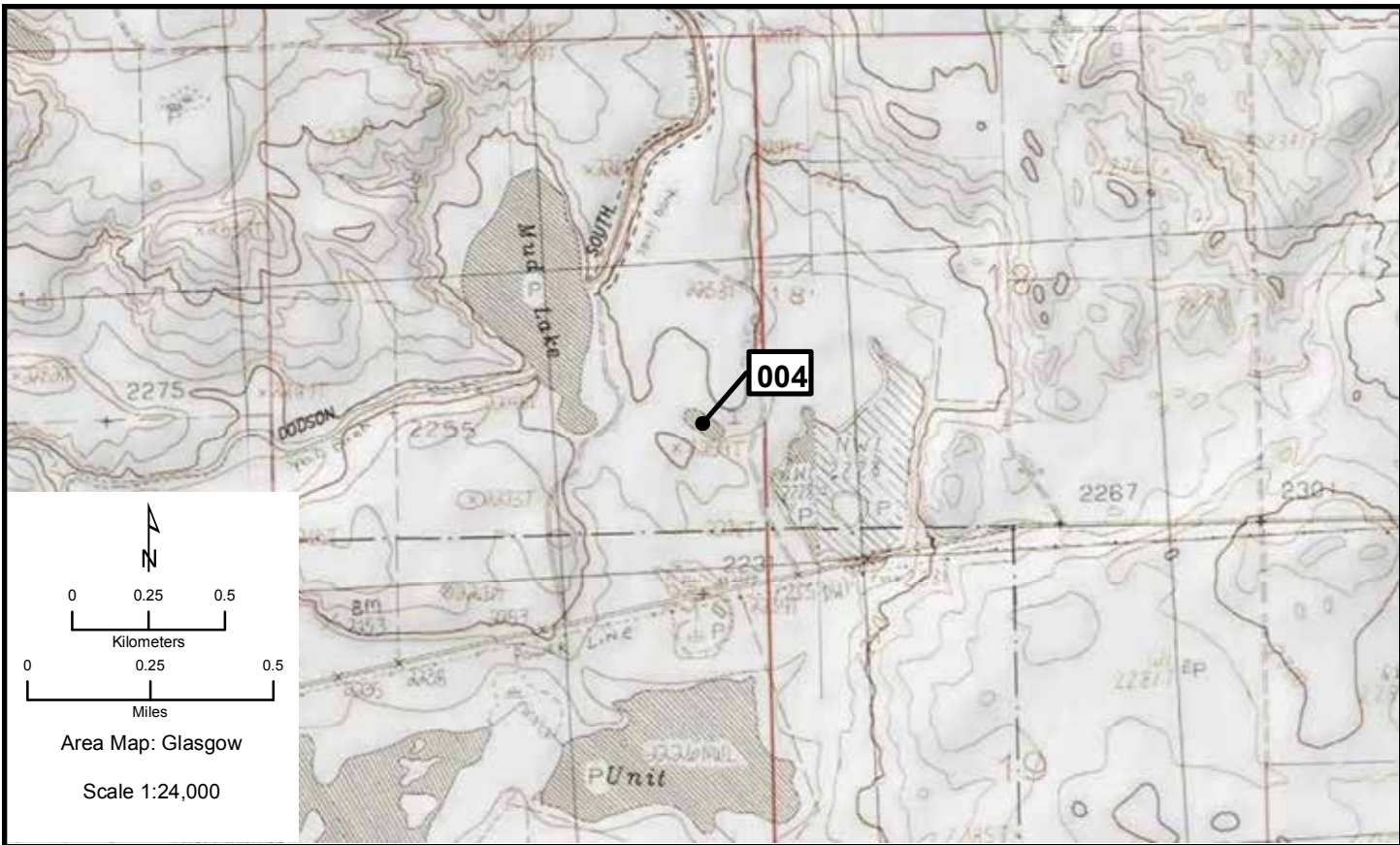
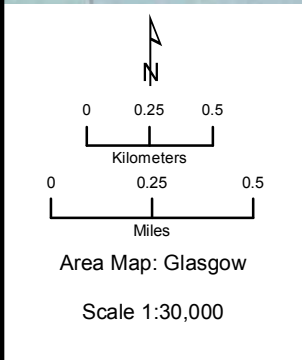
Species	# of Nests	Est. # of Actual		W	Cnv	Date	ST	T	Observers
		Breeding Birds	Birds Count						
Black Tern	7	14	14	B	L	6/27/2009	O	W	Tilly
Black Tern			20	U		1996	U	U	

Area Map: 48106a1 (Glasgow)
 Site Number: 004
 BCR 11

Colony Number: 48106a1-004
 Phillips County, MT

Pearce WPA
 13N 305461 5368689
 (NAD83)

Species	# of Nests	Est. # of Actual		W	Cnv	Date	ST	T	Observers
		Breeding Birds	Birds Count						
Eared Grebe				B		6/17/2009	O	X	Tilly



Glasgow 005-010

Area Map: 48106a1 (Glasgow)
 Site Number: 005
 BCR 11

Colony Number: 48106a1-005
 Phillips County, MT

Lake Bowdoin: Lakeside Unit
 13N 303325 5366893
 (NAD83)

Species	# of Nests	Est. # of Breeding Birds	Actual Bird Count	W	Cnv	Date	ST	T	Observers
Eared Grebe		20	20	B	L	6/14:15/2011	B	Y	Tilly et al.
Eared Grebe		100	100	B	L	6/15/2010	B	W	Tilly
Black-crowned Night-Heron	1	2		N	2	6/15/2010	C	W	Tilly
Black-crowned Night-Heron	2	4		N	2	6/15/2009	O	K	Tilly
White-faced Ibis	1	2		N	2	6/15/2010	C	W	Tilly
White-faced Ibis	1	2		N	2	6/15/2009	O	K	Tilly
Franklin's Gull	750	1500		N	2	6/14:15/2011	B	Y	Tilly et al.
Franklin's Gull	450	900		N	2	6/15/2010	C	W	Tilly
Franklin's Gull	110	220		N	2	6/15/2009	O	K	Tilly

Area Map: 48106a1 (Glasgow)
 Site Number: 006
 BCR 11

Colony Number: 48106a1-006
 Phillips County, MT

Lake Bowdoin: Long Island
 13N 300547 5366794
 (NAD83)

Species	# of Nests	Est. # of Breeding Birds	Actual Bird Count	W	Cnv	Date	ST	T	Observers
Ring-billed or California Gull	360	720		N	2	6/15/2011	O	W	Tilly
California Gull	29	58		N	2	6/9/2009	C	W	Tribby et al.
Caspian Tern	1	2		N	2	6/15/2011	O	W	Tilly

Area Map: 48106a1 (Glasgow)
 Site Number: 007
 BCR 11

Colony Number: 48106a1-007
 Phillips County, MT

Lake Bowdoin: Tern Island
 13N 301547 5366334
 (NAD83)

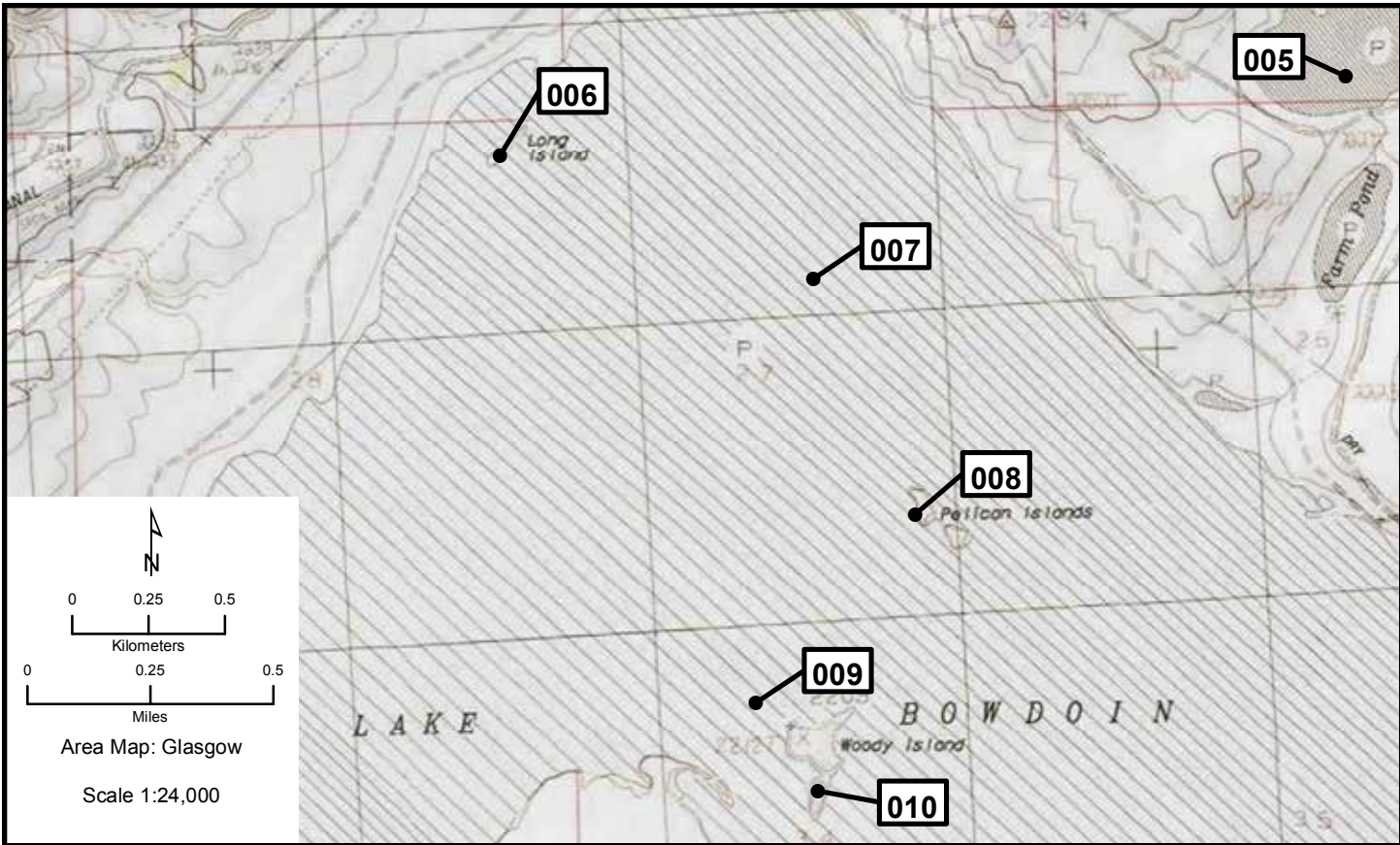
Species	# of Nests	Est. # of Breeding Birds	Actual Bird Count	W	Cnv	Date	ST	T	Observers
Caspian Tern	1	2		N	2	6/15/2010	C	W	McWilliams/Score
Common Tern	13	26		N	2	6/15/2010	C	W	McWilliams/Score

Area Map: 48106a1 (Glasgow)
 Site Number: 008
 BCR 11

Colony Number: 48106a1-008
 Phillips County, MT

Lake Bowdoin: Pelican Islands
 13N 301835 5365545
 (NAD83)

Species	# of Nests	Est. # of Breeding Birds	Actual Bird Count	W	Cnv	Date	ST	T	Observers
Double-crested Cormorant	254	508		N	2	6/15/2010	C	W	McWilliams/Score
Double-crested Cormorant	125	250		N	2	6/9/2009	C	W	Tribby et al.
American White Pelican	45	90		N	2	6/9/2009	C	W	Tribby et al.
Great Blue Heron	25	50		N	2	6/15/2010	C	W	McWilliams/Score
Great Blue Heron	19	38		N	2	6/9/2009	C	W	Tribby et al.
California Gull	375	750		N	2	6/15/2010	C	W	McWilliams/Score
California Gull	201	402		N	2	6/9/2009	C	W	Tribby et al.



Area Map: 48106a1 (Glasgow)
 Site Number: 009
 BCR 11

Colony Number: 48106a1-009
 Phillips County, MT

Lake Bowdoin: Small Woody Island
 13N 301277 5364958
 (NAD83)

Species	# of Nests	Est. # of Breeding Birds	Actual Bird		W	Cnv	Date	ST	T	Observers
			Count							
Great Blue Heron	10	20			N	2	6/9/2009	C	W	Tribby et. Al
Ring-billed Gull	2045	4090			N	2	6/9/2009	C	W	Tribby et. Al

Area Map: 48106a1 (Glasgow)
 Site Number: 010
 BCR 11

Colony Number: 48106a1-010
 Phillips County, MT

Lake Bowdoin: Big Woody Island
 13N 301464 5364659
 (NAD83)

Species	# of Nests	Est. # of Breeding Birds	Actual Bird		W	Cnv	Date	ST	T	Observers
			Count							
Double-crested Cormorant	110	220			N	2	6/14/2011	C	W	Tilly et al.
Double-crested Cormorant	8	16			N	2	6/9/2009	C	W	Tribby et al.
American White Pelican	785	1570			N	2	6/14/2011	C	W	Tilly et al.
American White Pelican	818	1636			N	2	6/15/2010	C	W	McWilliams/Score
American White Pelican	1307	2614			N	2	6/9/2009	C	W	Tribby et al.
Great Blue Heron	12	24			N	2	6/14/2011	C	W	Tilly et al.
Ring-billed Gull	680	1360			N	2	6/14/2011	C	W	Tilly et al.
Ring-billed Gull	3040	6080			N	2	6/15/2010	C	W	McWilliams/Score
Ring-billed Gull	1474	2948			N	2	6/9/2009	C	W	Tribby et al.
California Gull	50	100			N	2	6/14/2011	C	W	Tilly et al.
California Gull	683	1366			N	2	6/9/2009	C	W	Tribby et al.

Glasgow 011, 012

Area Map: 48106a1 (Glasgow)
 Site Number: 011
 BCR 11

Colony Number: 48106a1-011
 Phillips County, MT

Bowdoin NWR: Dry Lake Pond
 13N 305399 5364595
 (NAD83)

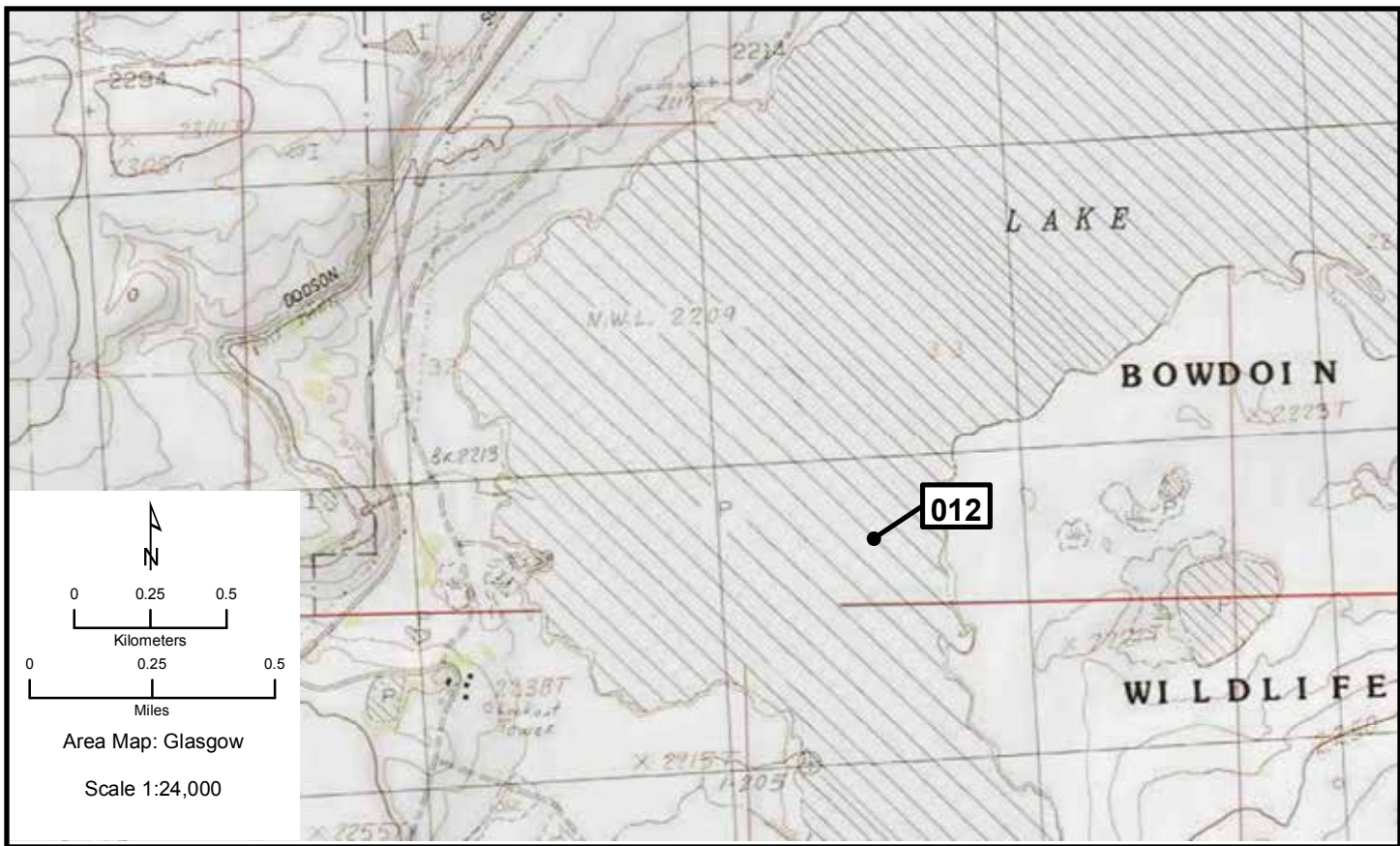
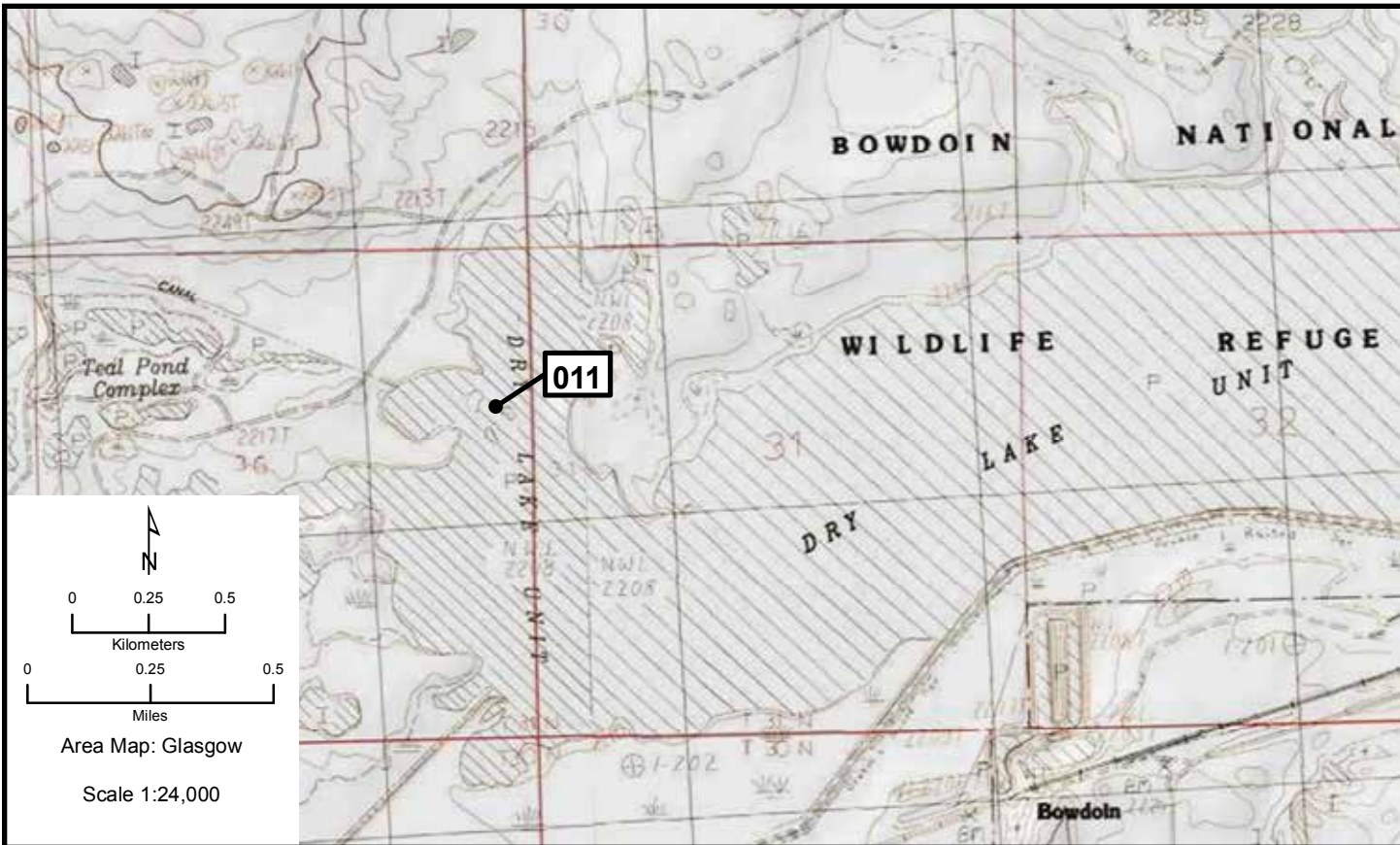
Species	# of Nests	Est. # of Breeding Birds	Actual Bird Count	W	Cnv	Date	ST	T	Observers
Eared Grebe	80	160		N	2	6/22/2010	B, O	W	Tilly et al.
Black Tern	3	7	7	B	L	7/22/2010	O	W	Tilly/McWilliams
Common Tern	8	16		N	2	6/15/2011	C	W	Tilly et al.
Forster's Tern	4	8	14	N	2	7/22:23/2010	C	W	Tilly/McWilliams

Area Map: 48106a1 (Glasgow)
 Site Number: 012
 BCR 11

Colony Number: 48106a1-012
 Phillips County, MT

Lake Bowdoin
 13N 299468 5363946
 (NAD83)

Species	# of Nests	Est. # of Breeding Birds	Actual Bird Count	W	Cnv	Date	ST	T	Observers
Eared Grebe	340	740		N	2	6/14:15/2011	B	Y	Tilly et al.
Eared Grebe		90	90	B	L	6/16/2009	B	W	Tilly
Franklin's Gull	370	740		N	2	6/14:15/2011	B, C	Y	Tilly et al.
Franklin's Gull	540	1080		N	2	6/16/2009	B	W	Tilly
Forster's Tern	4	8		N	2	6/14:15/2011	B, C	W	Tilly
Forster's Tern	17	34		N	2	6/16/2009	B	W	Tilly
Double-crested Cormorant	377	754		N	2	1979	U	U	
Double-crested Cormorant	236	472		N	2	1976	U	U	
Double-crested Cormorant	286	572		N	2	1975	U	U	
Double-crested Cormorant	373	746		N	2	1974	U	U	
Double-crested Cormorant	260	520		N	2	1973	U	U	
Double-crested Cormorant	156	312		N	2	1972	U	U	Reichel
American White Pelican	1650	3300		N	2	2000	U	U	
American White Pelican	1552	3104		N	2	1999	U	U	
American White Pelican	2882	5764		N	2	1993	U	U	
American White Pelican	336	672		N	2	1935	U	U	
Great Blue Heron	15	30		N	2	1979	U	U	
Great Blue Heron	22	44		N	2	1976	U	U	
Great Blue Heron	20	40		N	2	1975	U	U	
Great Blue Heron	24	48		N	2	1974	U	U	
Great Blue Heron	16	32		N	2	1973	U	U	
Great Blue Heron	12	24		N	2	1972	U	U	
Great Blue Heron		32		U	L	1968	U	U	
Artic Tern	1	2	4	N	2	2000	U	U	Dinsmore
Artic Tern	1	2		N	2	1999	U	U	
Artic Tern	1	2		N	2	1998	U	U	



Glasgow 013, 014

Area Map: 48106a1 (Glasgow)
 Site Number: 013
 BCR 11

Colony Number: 48106a1-013
 Phillips County, MT

Lake Bowdoin: Drumbo Unit
 13N 301588 5361279
 (NAD83)

Species	# of Nests	Est. # of Breeding Birds	Actual Bird Count	W	Cnv	Date	ST	T	Observers
Eared Grebe	100	200		N	2	6/14:15/2011	B	W	Tilly et al.
Eared Grebe		100	100	B	L	6/16/2010	B	W	Tilly
Western Grebe		2	2	B	L	7/23/2010	O	W	Tilly
White-faced Ibis	35	70	70	B	L	6/15/2011	C	W	Tilly
White-faced Ibis	16	32		N	2	6/16/2010	C	W	Tilly
White-faced Ibis		20	20	B	L	6/16/2009	O	W	Tilly
Black-crowned Night-Heron	14	28	28	B	L	6/15/2011	C	W	Tilly
Black-crowned Night-Heron	9	18		N	2	6/16/2010	C	W	Tilly
Black-crowned Night-Heron		12	12	B	L	6/16/2009	O	W	Tilly
Franklin's Gull	700	1400		N	2	6/14:15/2011	B, C	W	Tilly et al.
Franklin's Gull	575	1150		N	2	6/16/2010	C	W	Tilly
Franklin's Gull	1800	3600		N	2	6/16/2009	O	K	Tilly
Forster's Tern	6	12		N	2	6/15/2011	B	W	Tilly

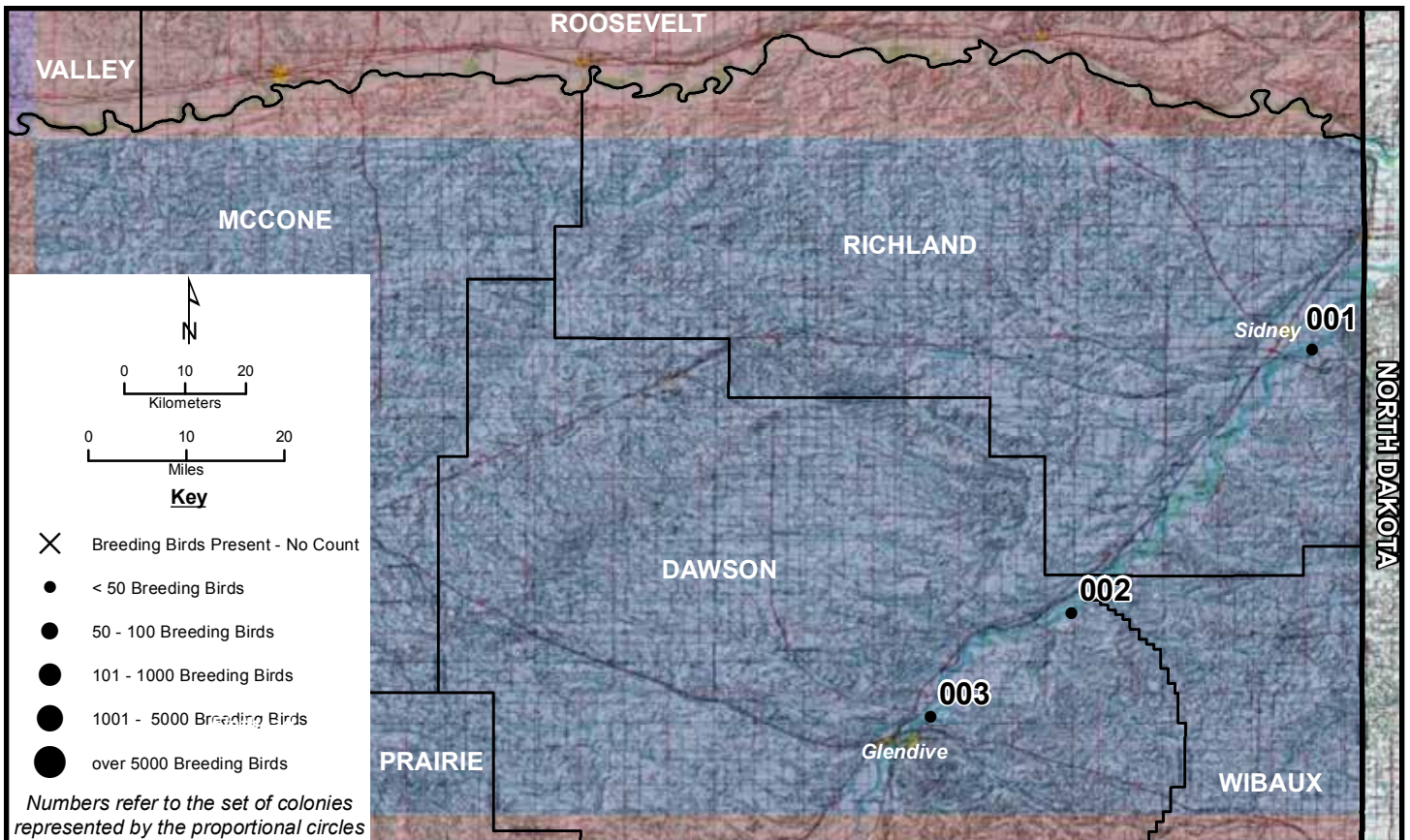
Area Map: 48106a1 (Glasgow)
 Site Number: 014
 BCR 11

Colony Number: 48106a1-014
 Phillips County, MT

Spencer Reservoir
 13N 284703 5327208
 (NAD83)

Species	# of Nests	Est. # of Breeding Birds	Actual Bird Count	W	Cnv	Date	ST	T	Observers
Common Tern		6	6	B	L	6/30/2009	O	W	Prellwitz

Glendive

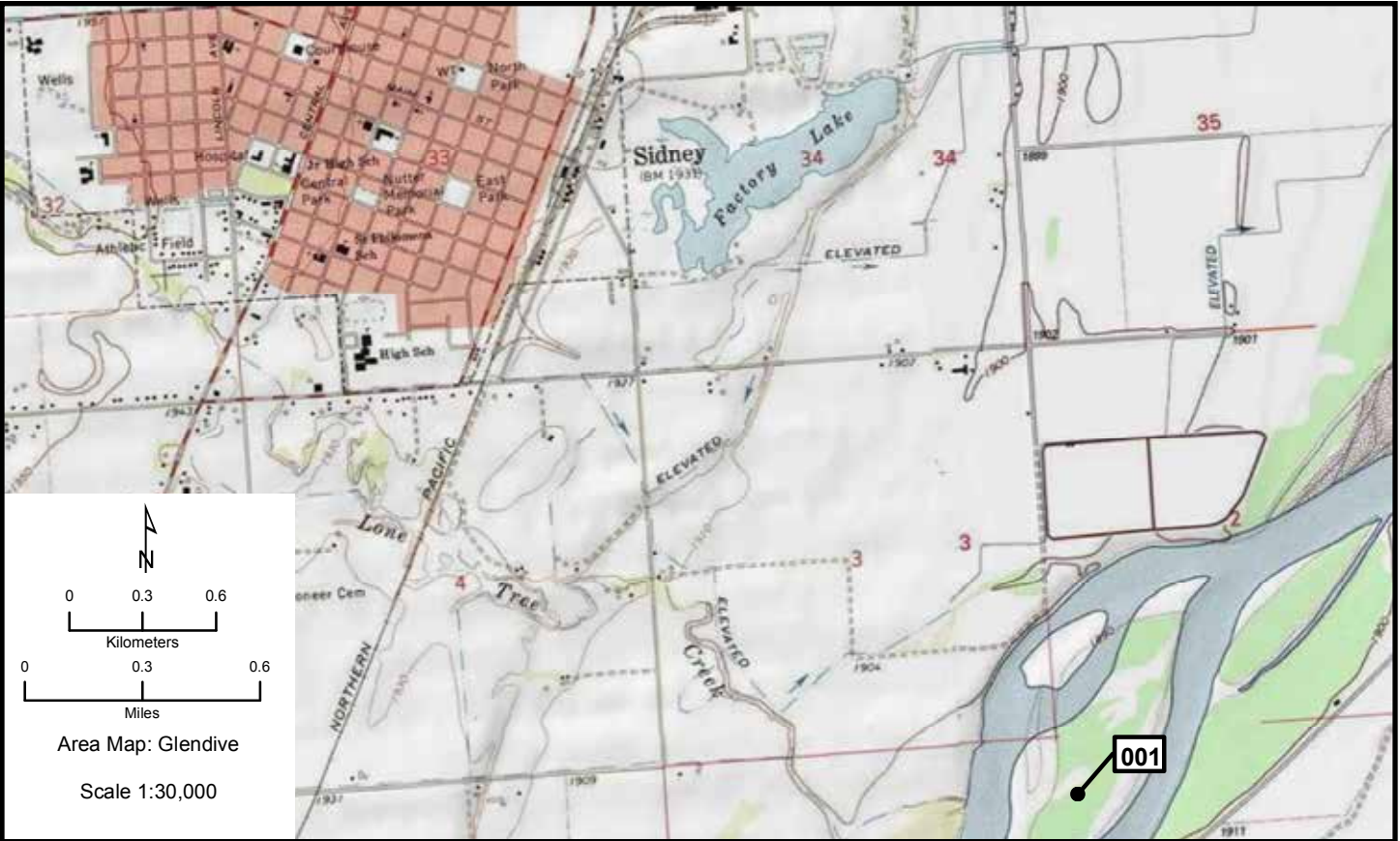


Area Map: 47104a1 (Glendive)
 Site Number: 001
 BCR 17

Colony Number: 47104a1-001
 Richland County, MT

Lower Yellowstone River 13
 13N 566101 5281873
 (NAD83)

Species	# of Nests	Est. # of Breeding Birds	Actual Bird Count	W	Cnv	Date	ST	T	Observers
Great Blue Heron	15	30		N	2	4/25/2009	A	W	Waltee



Glendive 002, 003

Area Map: 47104a1 (Glendive)
Site Number: 002
BCR 17

Colony Number: 47104a1-002
Dawson County, MT

Lower Yellowstone River 12
13N 539793 5238537
(NAD83)

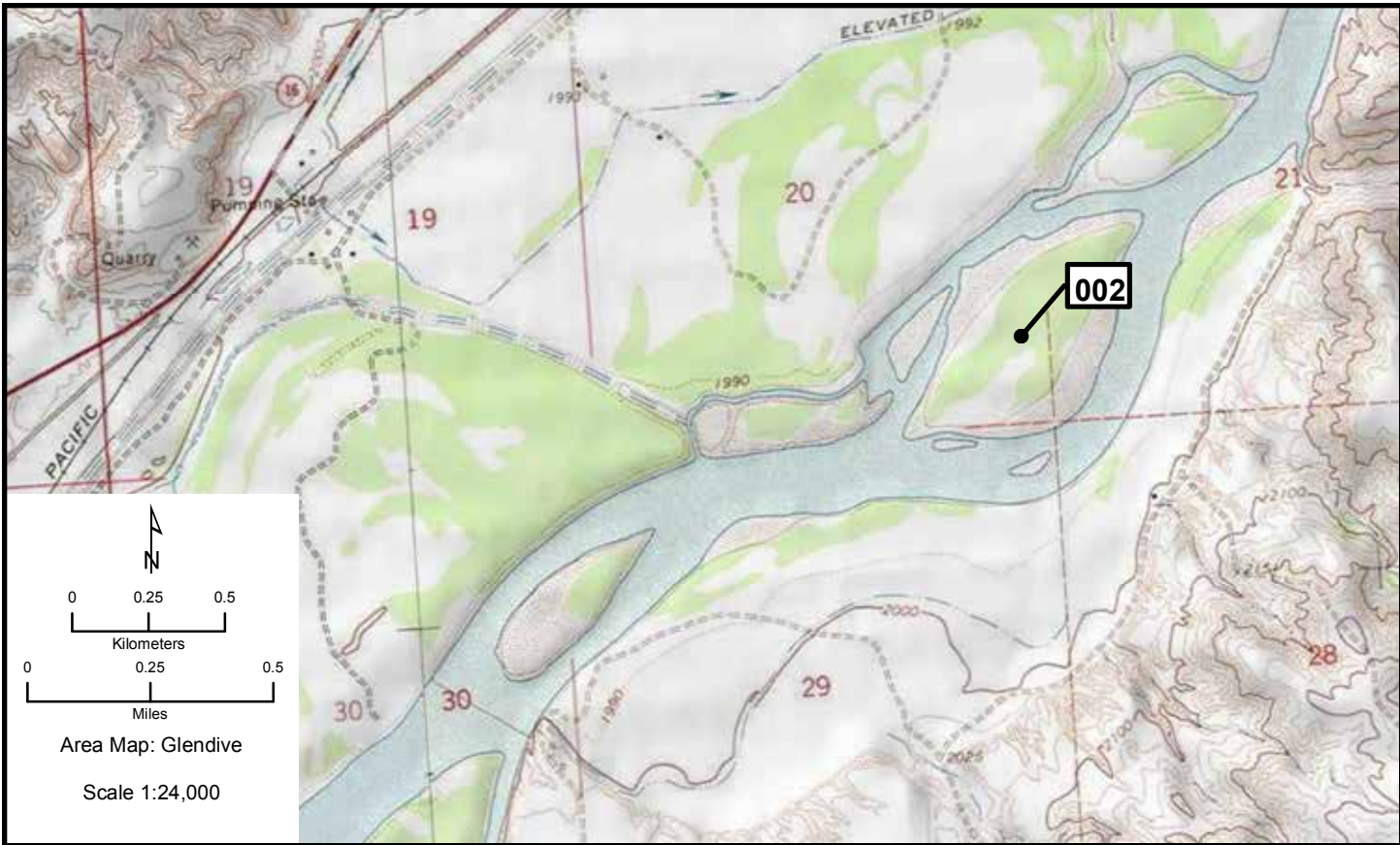
Species	# of Nests	Est. # of Breeding Birds	Actual Bird Count	W	Cnv	Date	ST	T	Observers
Great Blue Heron	16	32		N	2	4/25/2009	A	W	Waltee

Area Map: 47104a1 (Glendive)
Site Number: 003
BCR 17

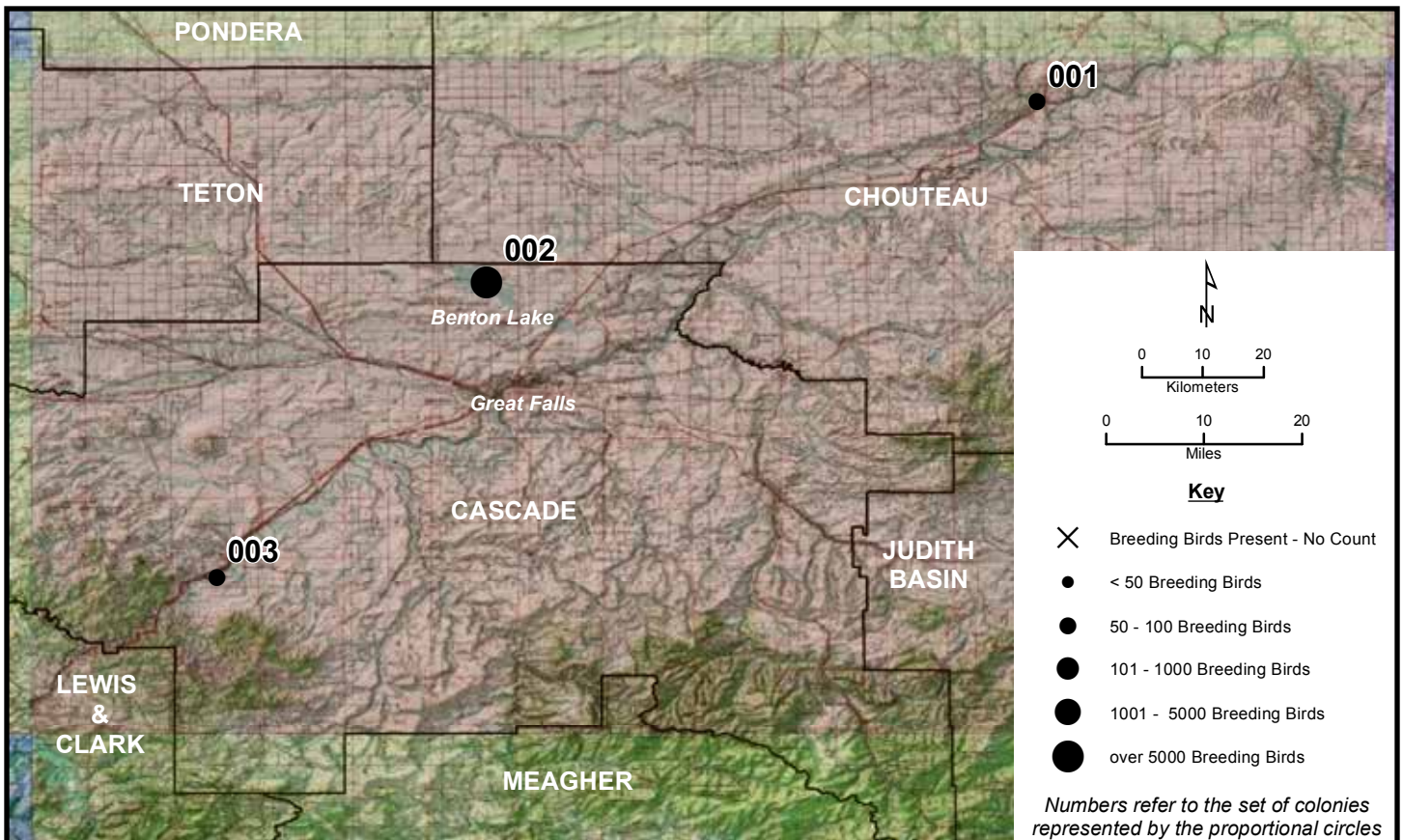
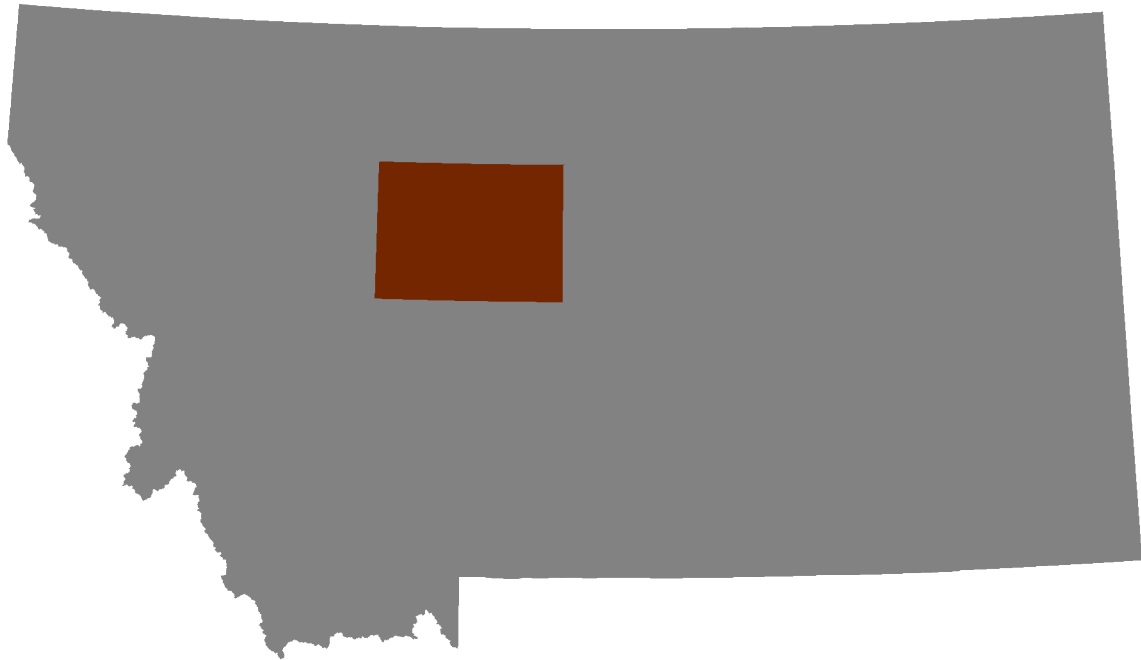
Colony Number: 47104a1-003
Dawson County, MT

Lower Yellowstone River 46
13N 524207 5221374
(NAD83)

Species	# of Nests	Est. # of Breeding Birds	Actual Bird Count	W	Cnv	Date	ST	T	Observers
Great Blue Heron	4	8		N	2	4/25/2009	A	W	Waltee



Great Falls

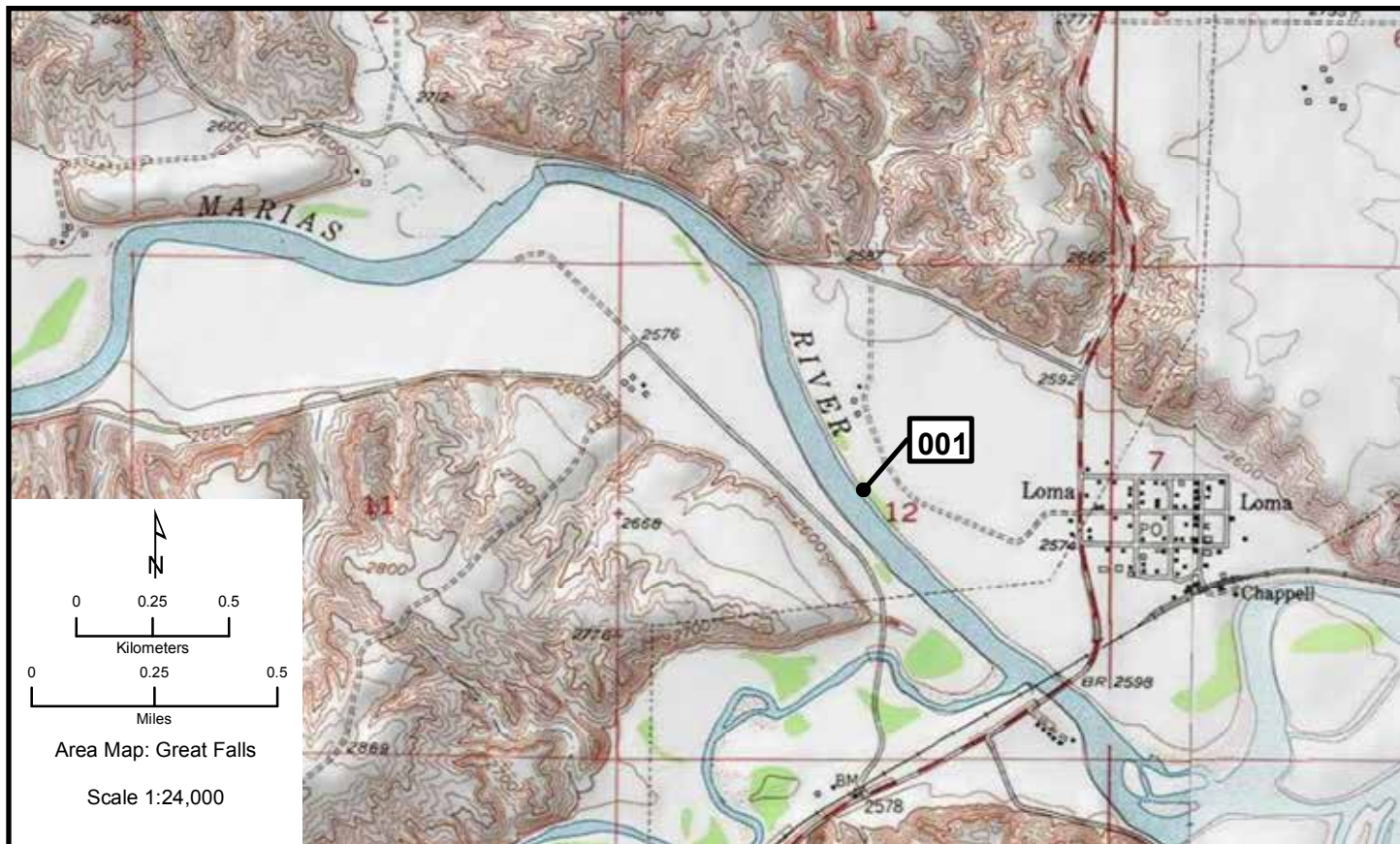


Area Map: 47110a1 (Great Falls)
 Site Number: 001
 BCR 11

Colony Number: 47110a1-001
 Chouteau County, MT

Marias River: Loma
 12N 536208 5309445
 (NAD83)

Species	# of Nests	Est. # of Breeding Birds	Actual Bird Count	W	Cnv	Date	ST	T	Observers
Great Blue Heron	25	50	33	N	2	5/5/2011	O	Y	Tilly/Taylor



Great Falls 002, 003

Area Map: 47110a1 (Great Falls)
 Site Number: 002
 BCR 11

Colony Number: 47110a1-002
 Cascade County, MT

Benton Lake NWR
 12N 475227 5279676
 (NAD83)

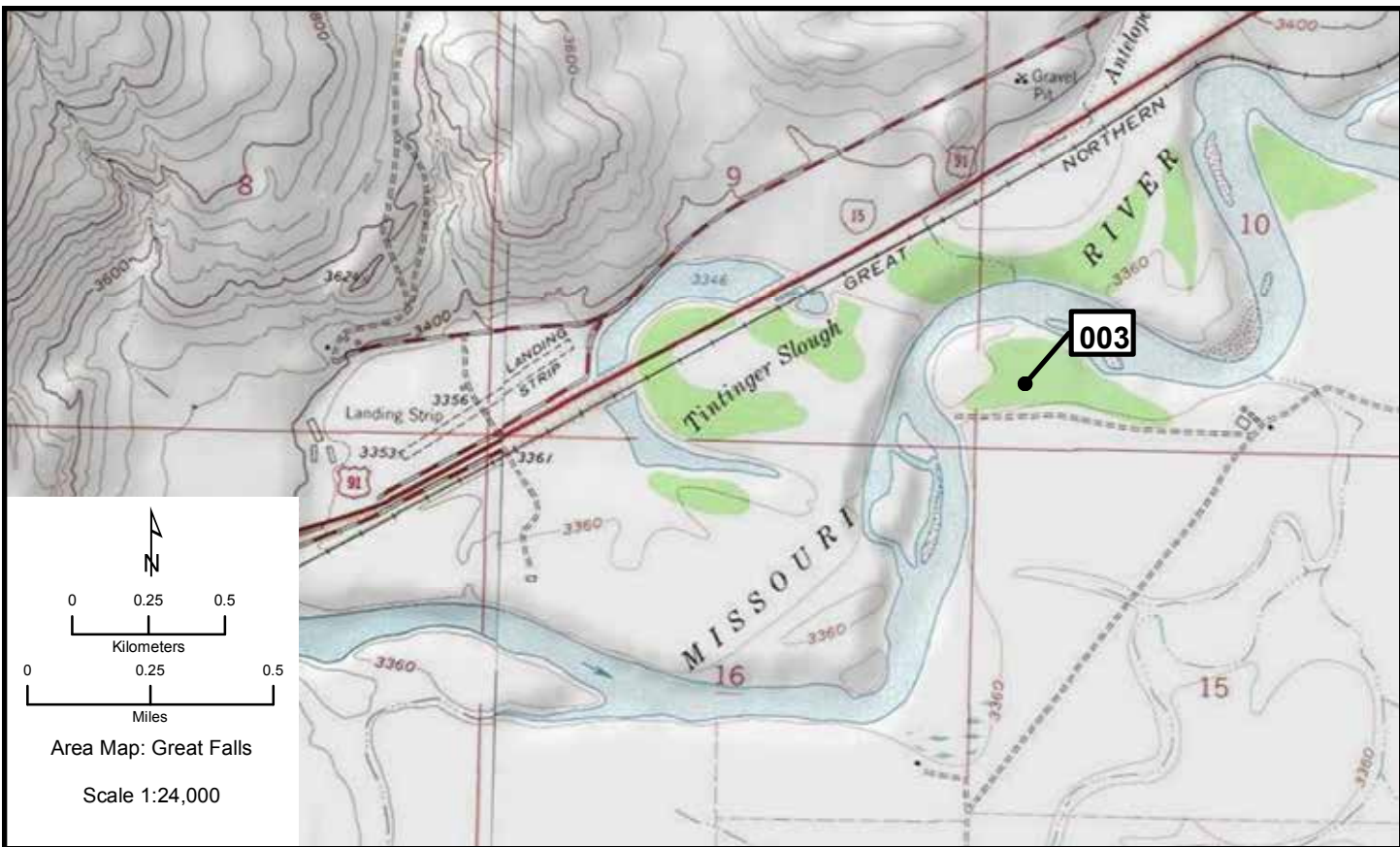
Species	# of Nests	Est. # of Breeding Birds	Actual Bird Count	W	Cnv	Date	ST	T	Observers
Eared Grebe				B		6/-/2009	O	X	Fields et al.
Black-crowned Night-Heron				B		6/-/2010	O	X	Fields et al.
Black-crowned Night-Heron				B		6/-/2009	O	X	Fields et al.
White-faced Ibis	50	100		N	2	7/5/2011	O	Y	Tilly
White-faced Ibis	10	20	20	B	L	6/22/2010	C	Y	Fields et al.
White-faced Ibis				B		6/-/2009	O	X	Fields et al.
Franklin's Gull	3280	6560		N	2	7/5/2011	O	Y	Tilly
Franklin's Gull	4833	9666		N	2	8/24/2010	C	S	Fields et al.
Franklin's Gull	944	1888	944	B	2	6/17/2009	O	W	Fields et al.
Ring-billed Gull				B		6/17/2009	O	X	Fields et al.
California Gull				B		6/-/2009	O	X	Fields et al.
Common Tern				B		6/-/2010	O	X	Fields et al.
Forster's Tern				B		6/-/2010	O	X	Fields et al.

Area Map: 47110a1 (Great Falls)
 Site Number: 003
 BCR 11

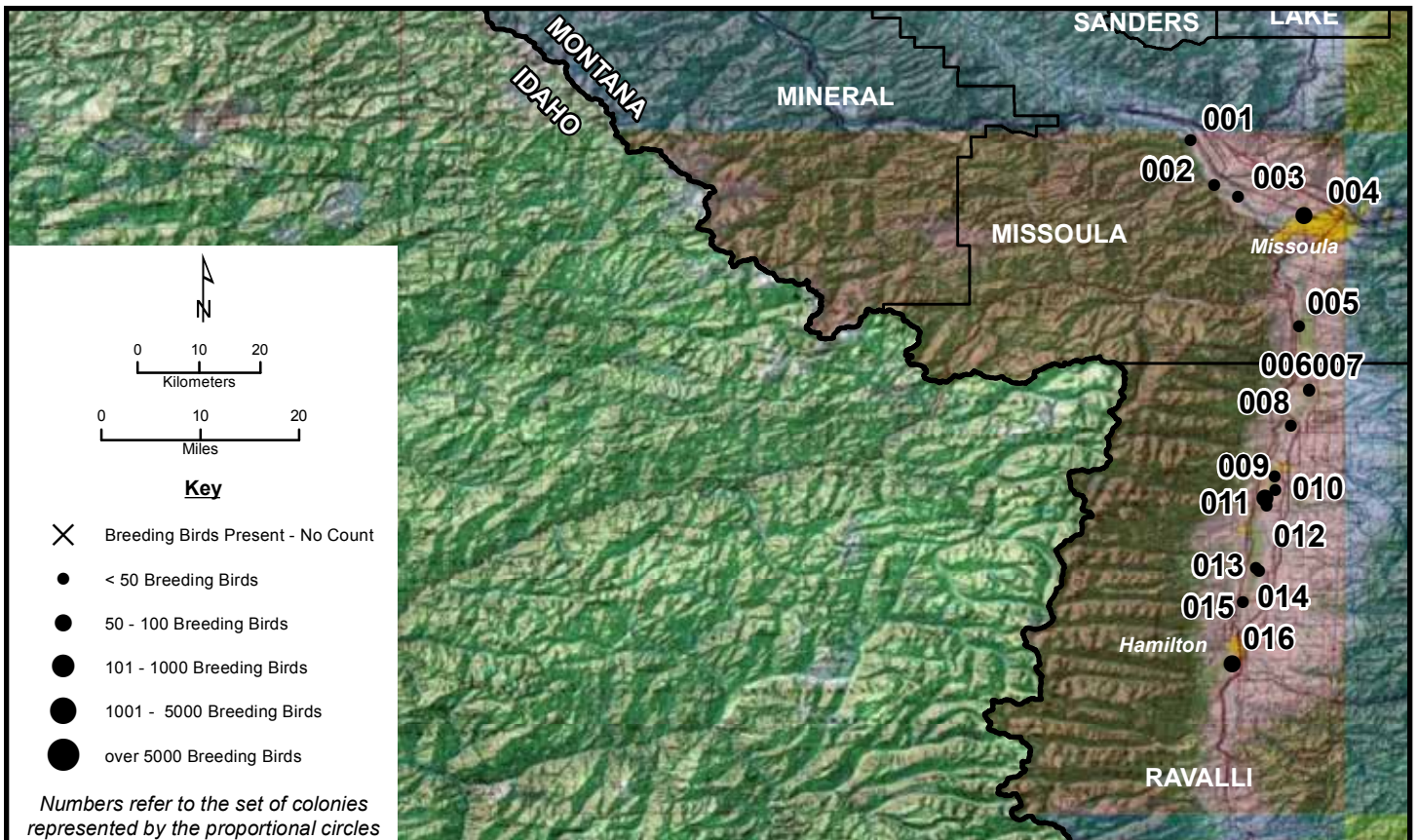
Colony Number: 47110a1-003
 Cascade County, MT

Missouri River: Dana Ranch
 12N 444881 5231514
 (NAD83)

Species	# of Nests	Est. # of Breeding Birds	Actual Bird Count	W	Cnv	Date	ST	T	Observers
Great Blue Heron	50	100	50	N	2	4/21/2011	A	W	Taylor



Hamilton

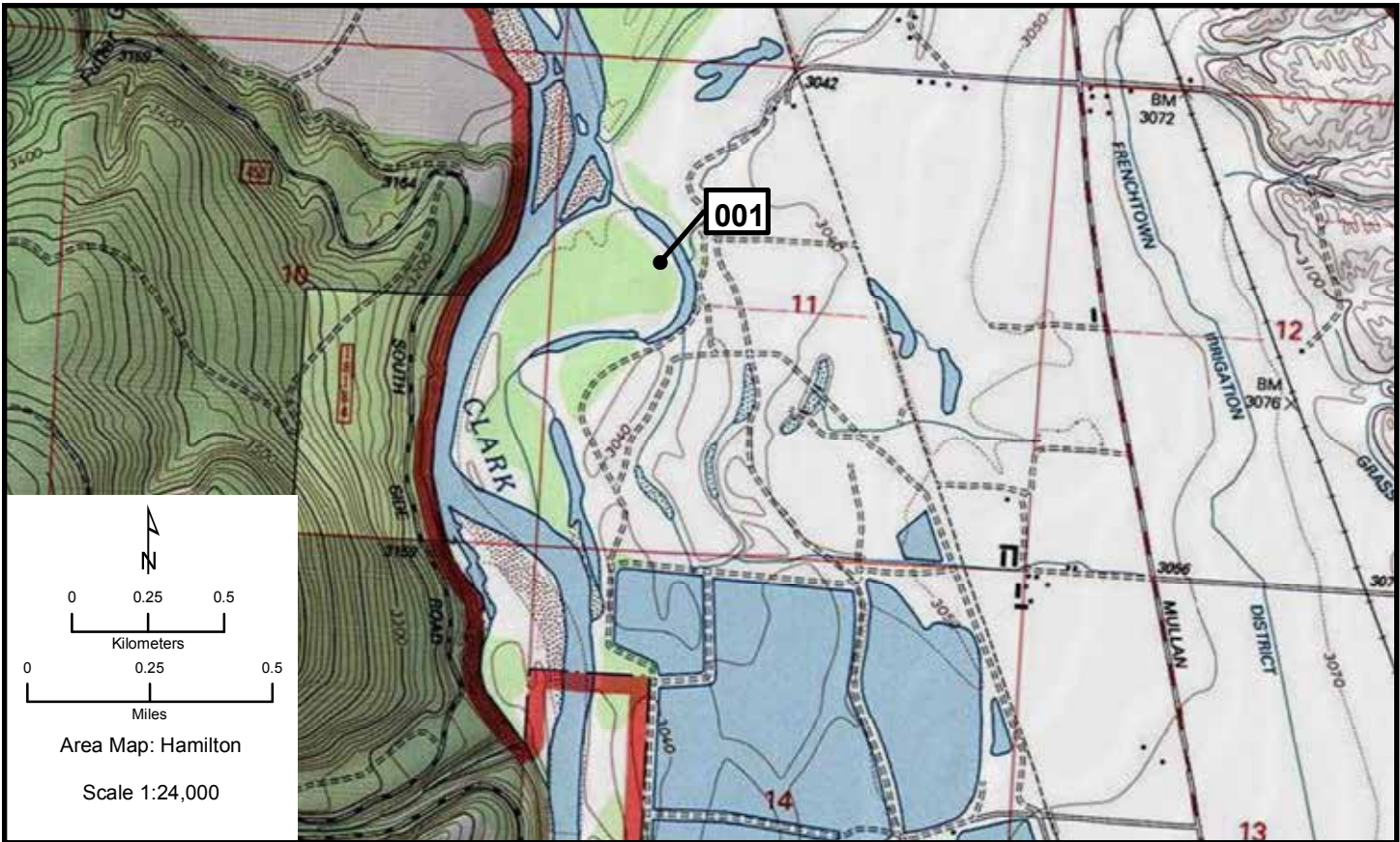


Area Map: 46114a1 (Hamilton)
Site Number: 001
BCR 10

Colony Number: 46114a1-001
Missoula County, MT

Stone Container
11N 711014 5207578
(NAD83)

Species	# of Nests	Est. # of Breeding Birds	Actual Bird Count	W	Cnv	Date	ST	T	Observers
Great Blue Heron	5	10		N	2	5/19/2011	A	Y	DuBois/Throop



Hamilton 002-004

Area Map: 46114a1 (Hamilton)
Site Number: 002
BCR 10

Colony Number: 46114a1-002
Missoula County, MT

Clark Fork: Lavoie Lane
11N 713857 5200394
(NAD83)

Species	# of Nests	Est. # of Breeding Birds	Actual Bird Count	W	Cnv	Date	ST	T	Observers
Great Blue Heron	6	12	16	N	2	5/19/2011	A	Y	DuBois/Throop

Area Map: 46114a1 (Hamilton)
Site Number: 003
BCR 10

Colony Number: 46114a1-003
Missoula County, MT

Clark Fork: Council Grove
11N 716611 5198528
(NAD83)

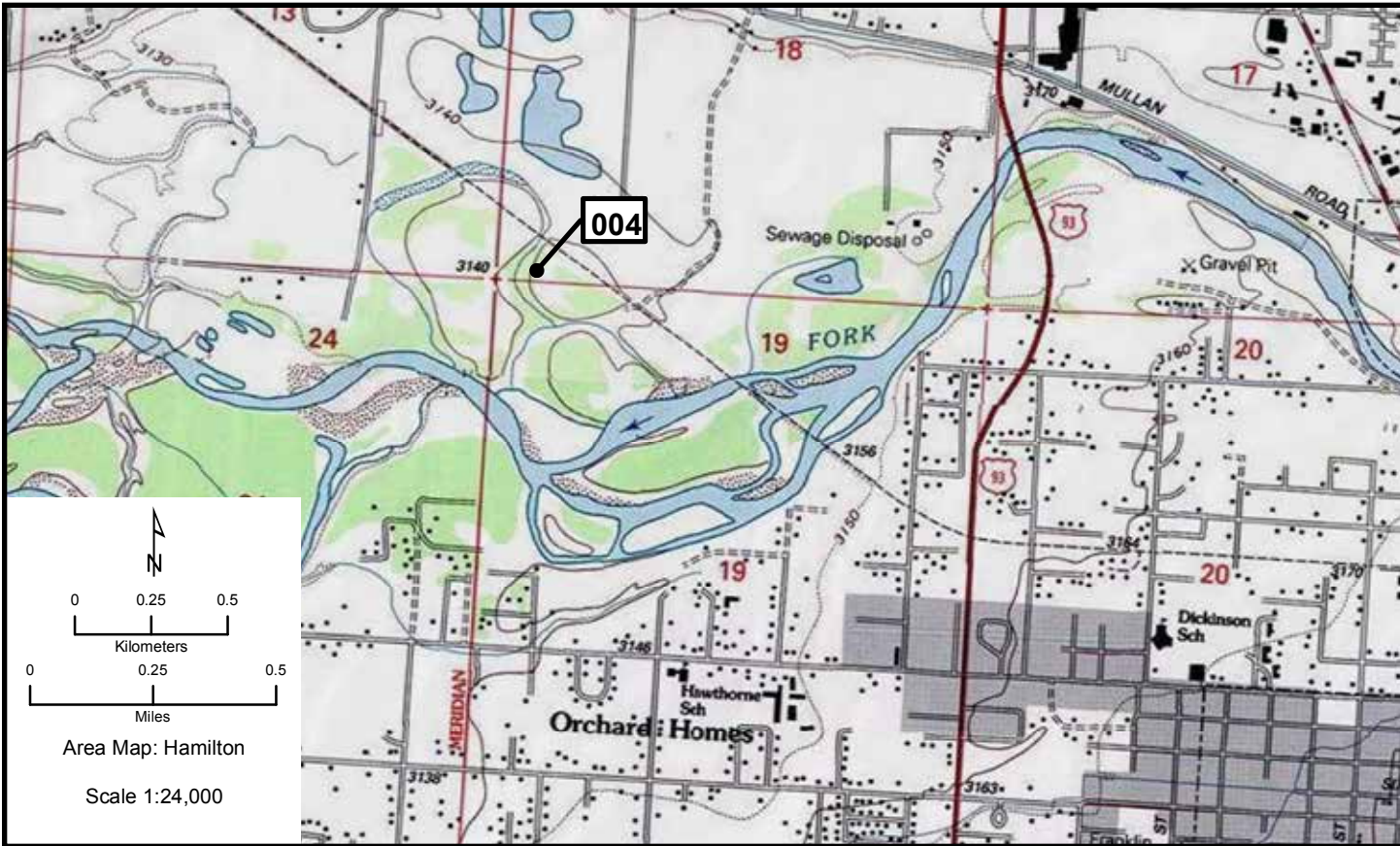
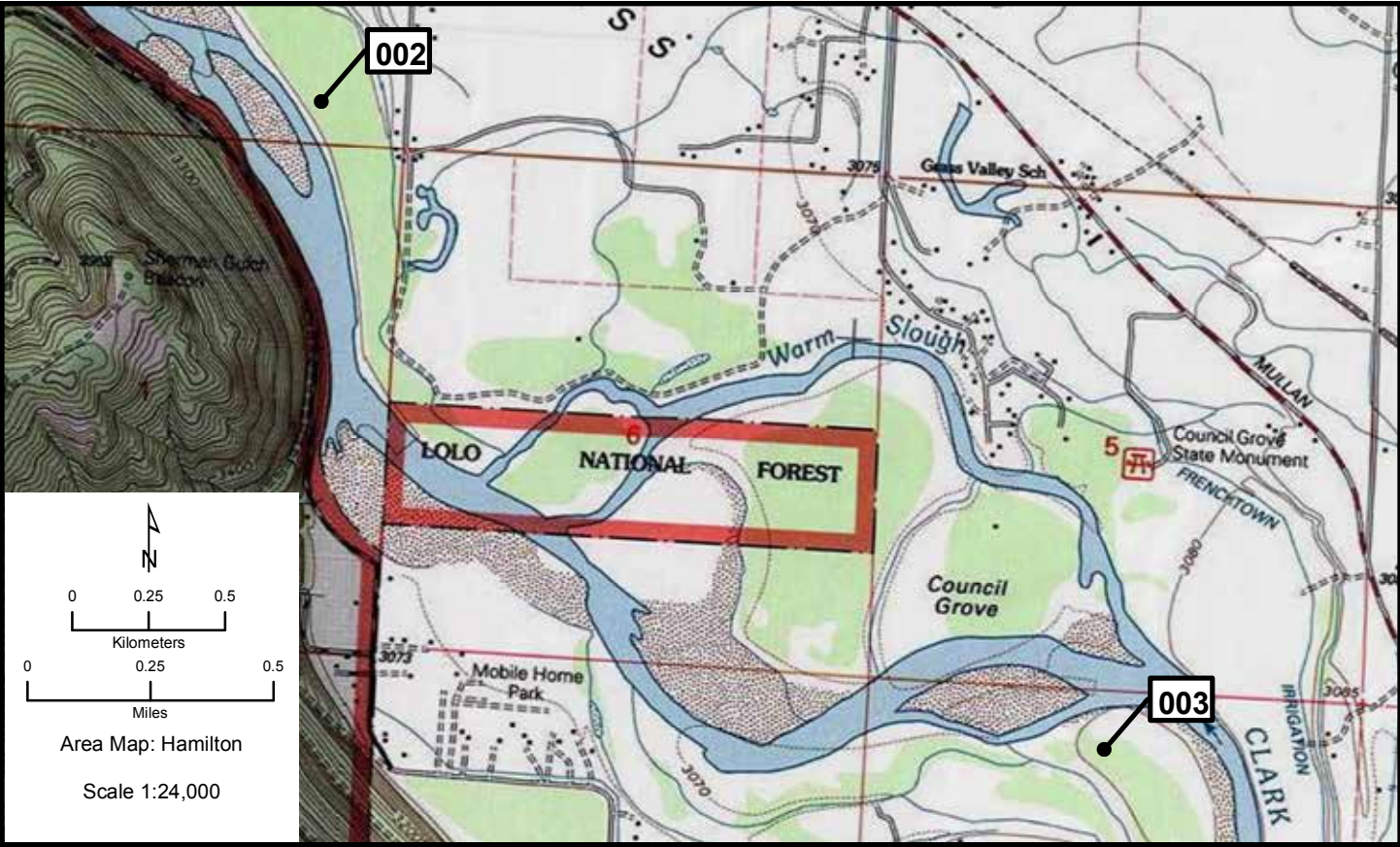
Species	# of Nests	Est. # of Breeding Birds	Actual Bird Count	W	Cnv	Date	ST	T	Observers
Great Blue Heron	12	24		N	2	5/19/2011	A	W	DuBois/Throop

Area Map: 46114a1 (Hamilton)
Site Number: 004
BCR 10

Colony Number: 46114a1-004
Missoula County, MT

Clark Fork: West of Missoula
11N 724111 5195817
(NAD83)

Species	# of Nests	Est. # of Breeding Birds	Actual Bird Count	W	Cnv	Date	ST	T	Observers
Great Blue Heron	43	86		N	2	5/12/2011	A	W	DuBois/Mamutich
Great Blue Heron	40	80		N	2	5/29/2009	A	Y	DuBois



Hamilton 005-007

Area Map: 46114a1 (Hamilton)
 Site Number: 005
 BCR 10

Colony Number: 46114a1-005
 Missoula County, MT

Trader Bros: Squaw Cr
 11N 724188 5177716
 (NAD83)

Species	# of Nests	Est. # of Breeding Birds	Actual Bird Count	W	Cnv	Date	ST	T	Observers
Great Blue Heron	1	2		N	2	5/11/2011	A	W	DuBois/Mamutich

Area Map: 46114a1 (Hamilton)
 Site Number: 006
 BCR 10

Colony Number: 46114a1-006
 Ravalli County, MT

Bitterroot River: SE of Florence-A
 11N 725671 5167514
 (NAD83)

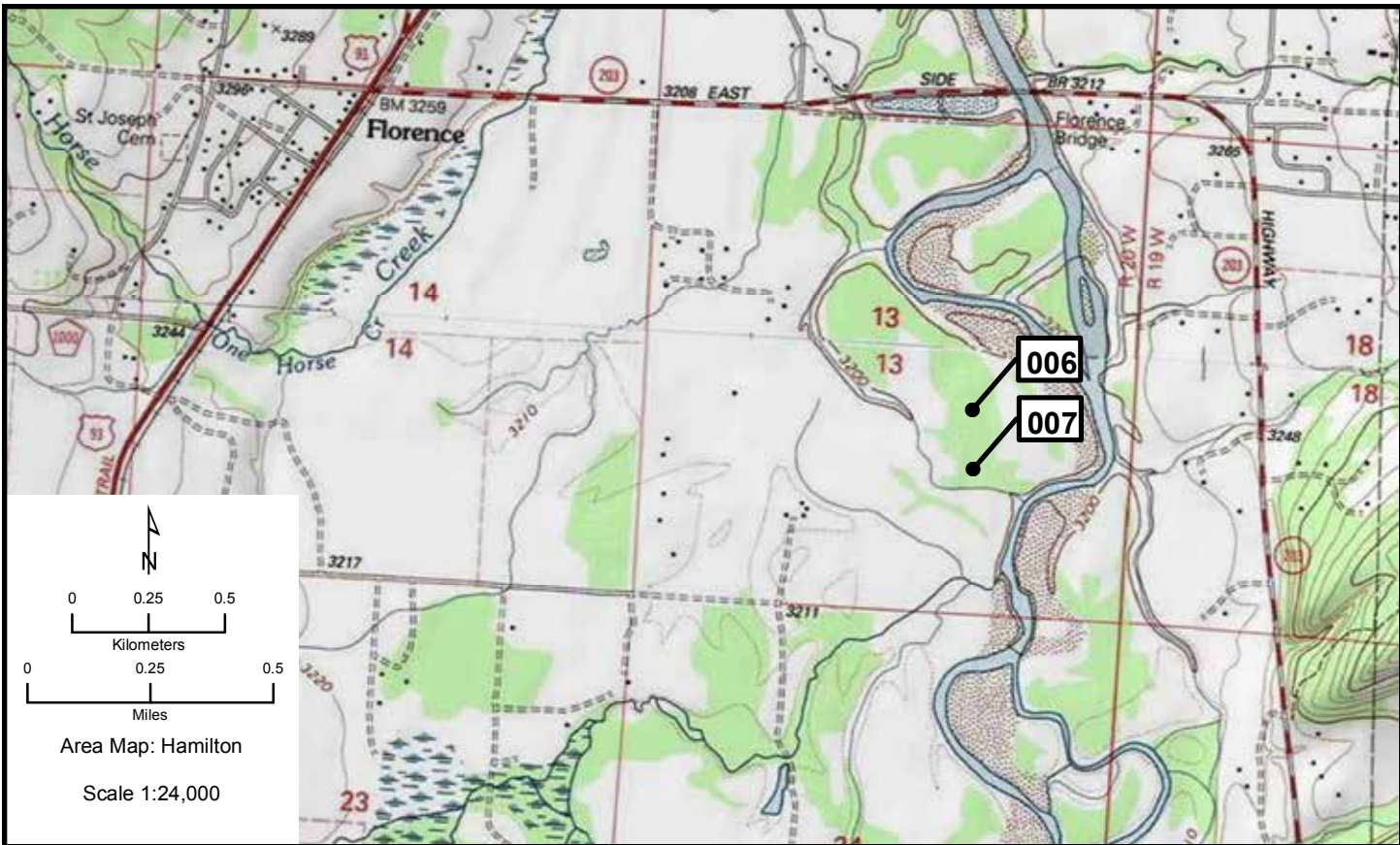
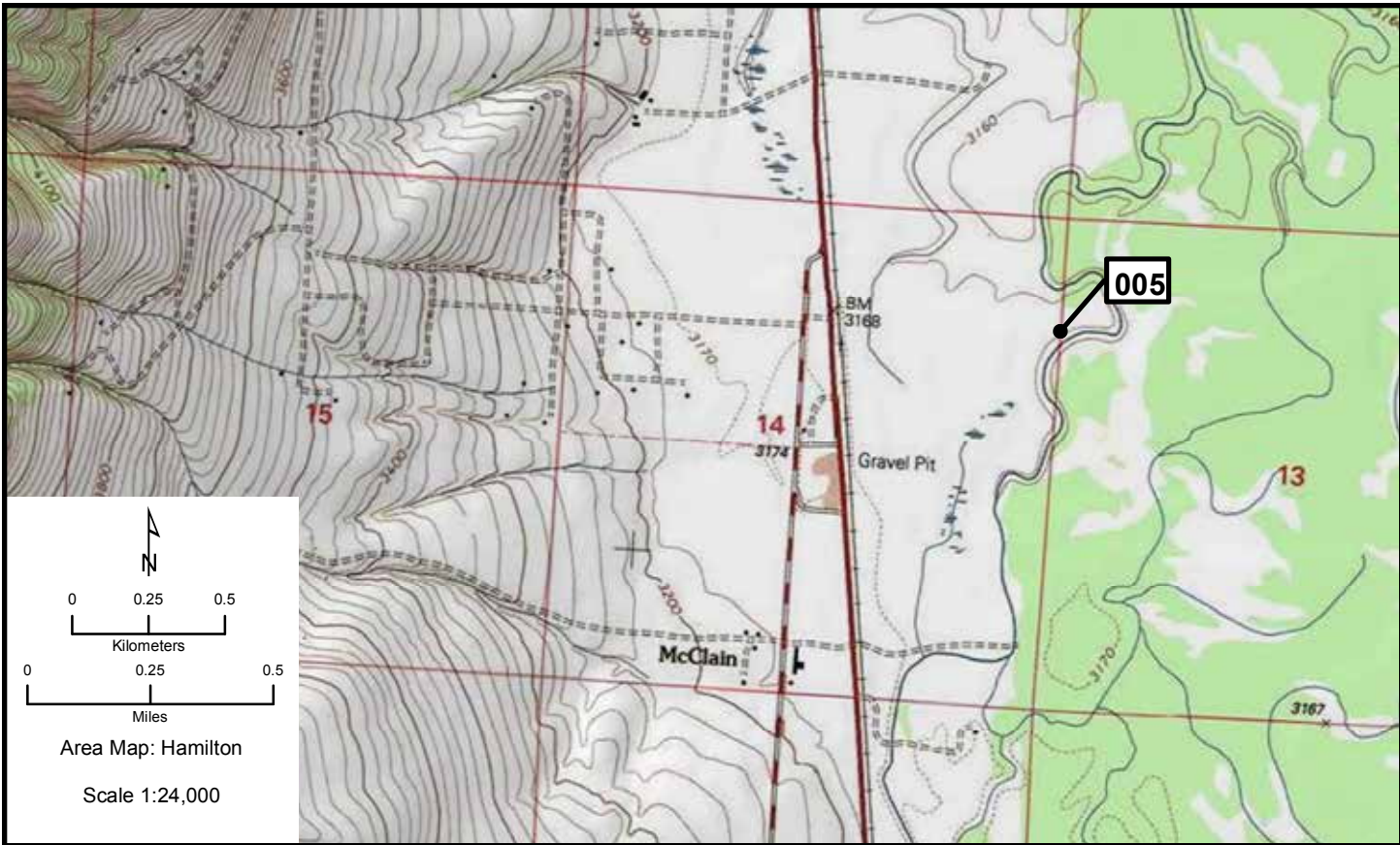
Species	# of Nests	Est. # of Breeding Birds	Actual Bird Count	W	Cnv	Date	ST	T	Observers
Great Blue Heron	8	16		N	2	5/11/2011	A	W	DuBois/Mamutich

Area Map: 46114a1 (Hamilton)
 Site Number: 007
 BCR 10

Colony Number: 46114a1-007
 Ravalli County, MT

Bitterroot River: SE of Florence-B
 11N 725692 5167320
 (NAD83)

Species	# of Nests	Est. # of Breeding Birds	Actual Bird Count	W	Cnv	Date	ST	T	Observers
Great Blue Heron	9	18		N	2	5/11/2011	A	W	DuBois/Mamutich
Great Blue Heron	7	14		N	2	6/25/2009	A	W	DuBois



Hamilton 008, 009

Area Map: 46114a1 (Hamilton)
 Site Number: 008
 BCR 10

Colony Number: 46114a1-008
 Ravalli County, MT

Lee Metcalf NWR
 11N 723885 5161491
 (NAD83)

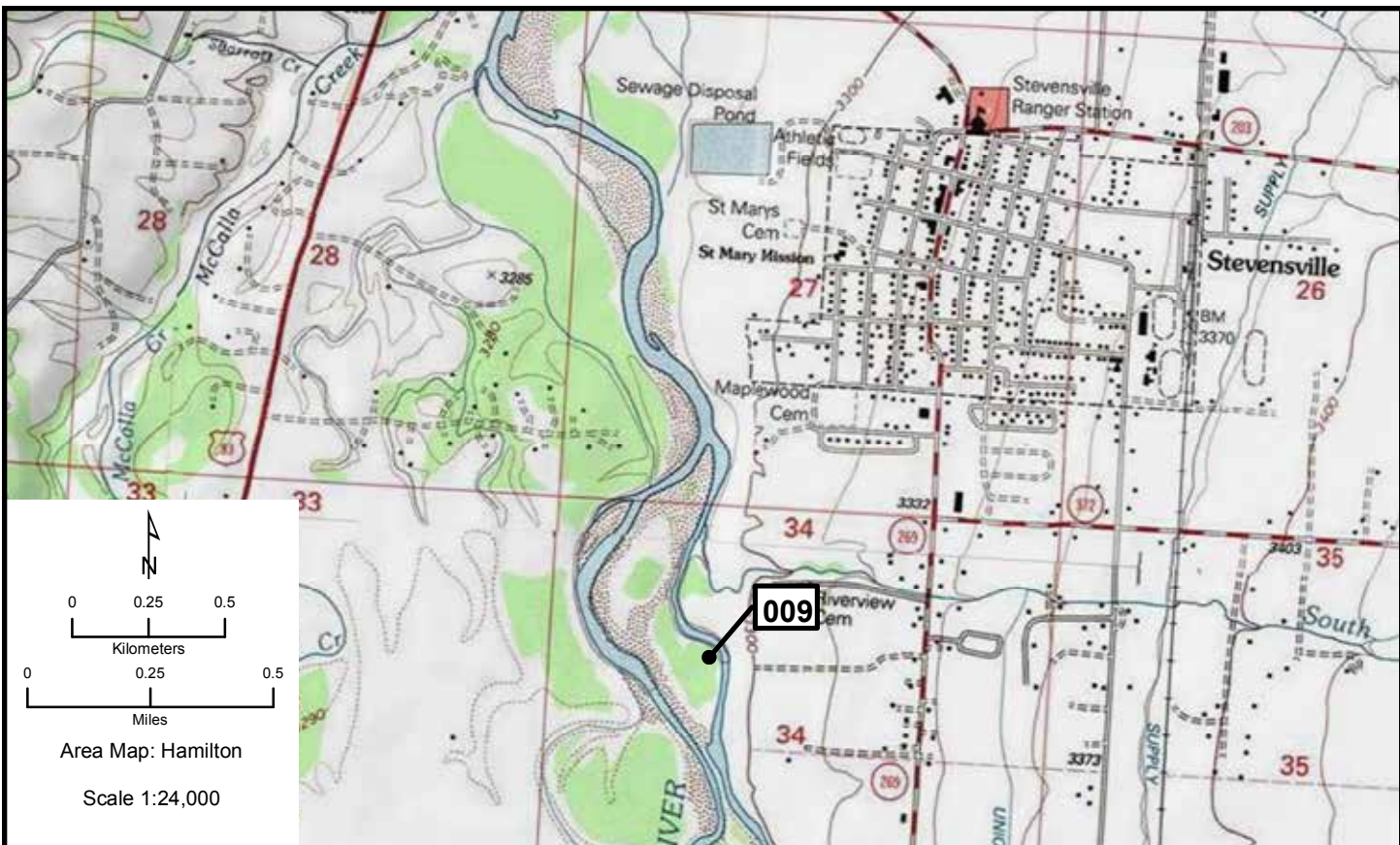
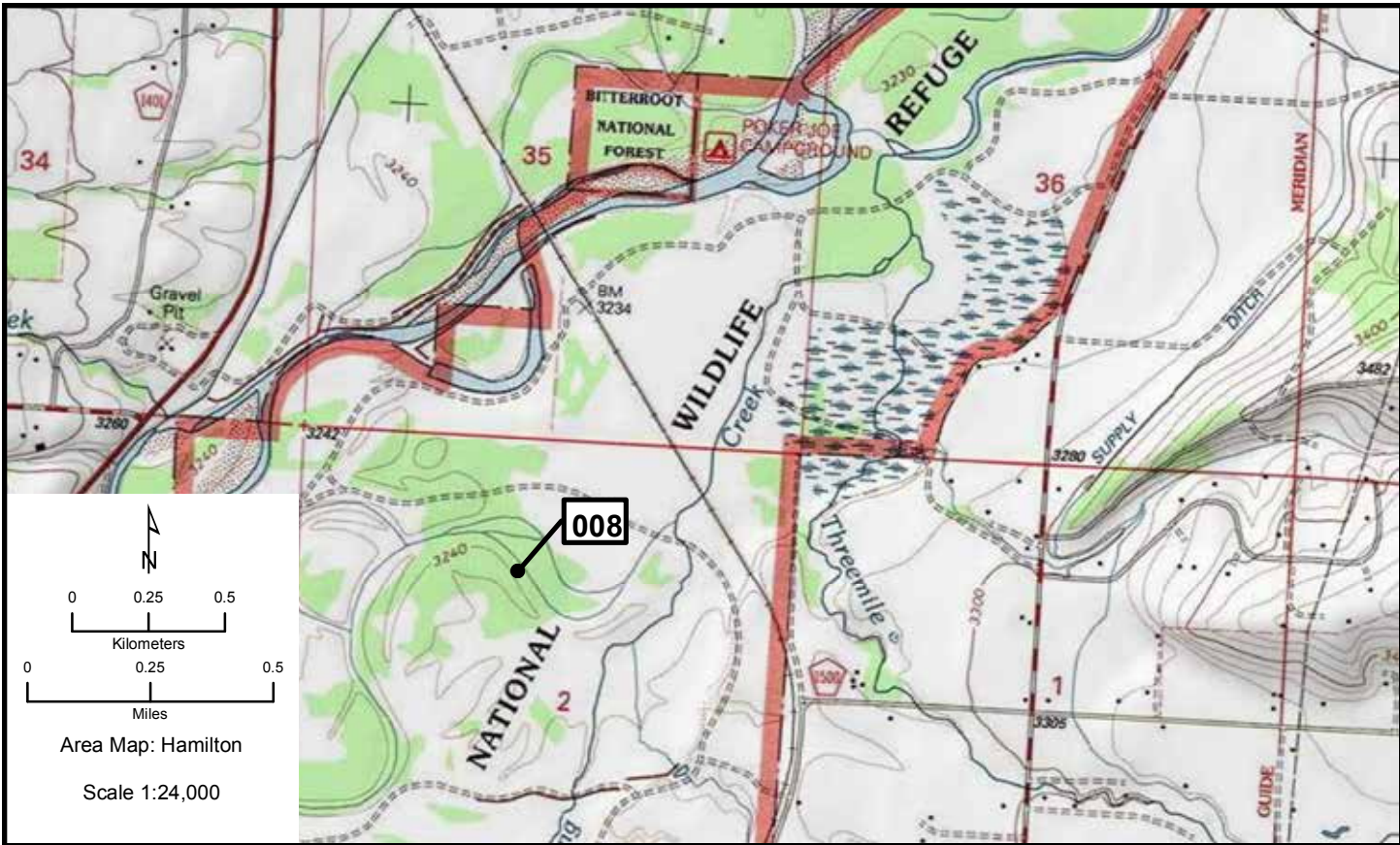
Species	# of Nests	Est. # of Actual		W	Cnv	Date	ST	T	Observers
		Breeding Birds	Birds Count						
Double-crested Cormorant	3	12	12	B	L	6/3/2009	O	W	Paige/Goslin
Great Blue Heron				O		5/11/2011	A	X, V	DuBois/Mamutich
Great Blue Heron	20	40	18	N	2	6/3/2009	O	W	Paige/Goslin

Area Map: 46114a1 (Hamilton)
 Site Number: 009
 BCR 10

Colony Number: 46114a1-009
 Ravalli County, MT

Bitterroot River: SW of Stevensville
 11N 722354 5153302
 (NAD83)

Species	# of Nests	Est. # of Actual		W	Cnv	Date	ST	T	Observers
		Breeding Birds	Birds Count						
Great Blue Heron	11	22		N	2	5/11/2011	A	W	DuBois/Mamutich
Great Blue Heron	10	20		N	2	6/25/2009	A	W	DuBois



Hamilton 010-014

Area Map: 46114a1 (Hamilton)
 Site Number: 010
 BCR 10

Colony Number: 46114a1-010
 Ravalli County, MT

Bitterroot River: Willoughby South
 11N 722527 5151064
 (NAD83)

Species	# of Nests	Est. # of Breeding Birds	Actual Bird Count	W	Cnv	Date	ST	T	Observers
Great Blue Heron	10	20		N	2	6/12/2011	A	Y	DuBois/Throop

Area Map: 46114a1 (Hamilton)
 Site Number: 011
 BCR 10

Colony Number: 46114a1-011
 Ravalli County, MT

Bitterroot River: Big Creek
 11N 721447 5149710
 (NAD83)

Species	# of Nests	Est. # of Breeding Birds	Actual Bird Count	W	Cnv	Date	ST	T	Observers
Great Blue Heron	25	50		N	2	5/12/2011	A	Y	DuBois/Mamutich
Great Blue Heron	20	40		N	2	6/25/2009	A	W	DuBois

Area Map: 46114a1 (Hamilton)
 Site Number: 012
 BCR 10

Colony Number: 46114a1-012
 Ravalli County, MT

Bitterroot River: Bell Crossing
 11N 721632 5148422
 (NAD83)

Species	# of Nests	Est. # of Breeding Birds	Actual Bird Count	W	Cnv	Date	ST	T	Observers
Great Blue Heron	4	8		N	2	5/11/2011	A	W	DuBois/Mamutich

Area Map: 46114a1 (Hamilton)
 Site Number: 013
 BCR 10

Colony Number: 46114a1-013
 Ravalli County, MT

Bitterroot River: Tucker
 11N 720810 5138161
 (NAD83)

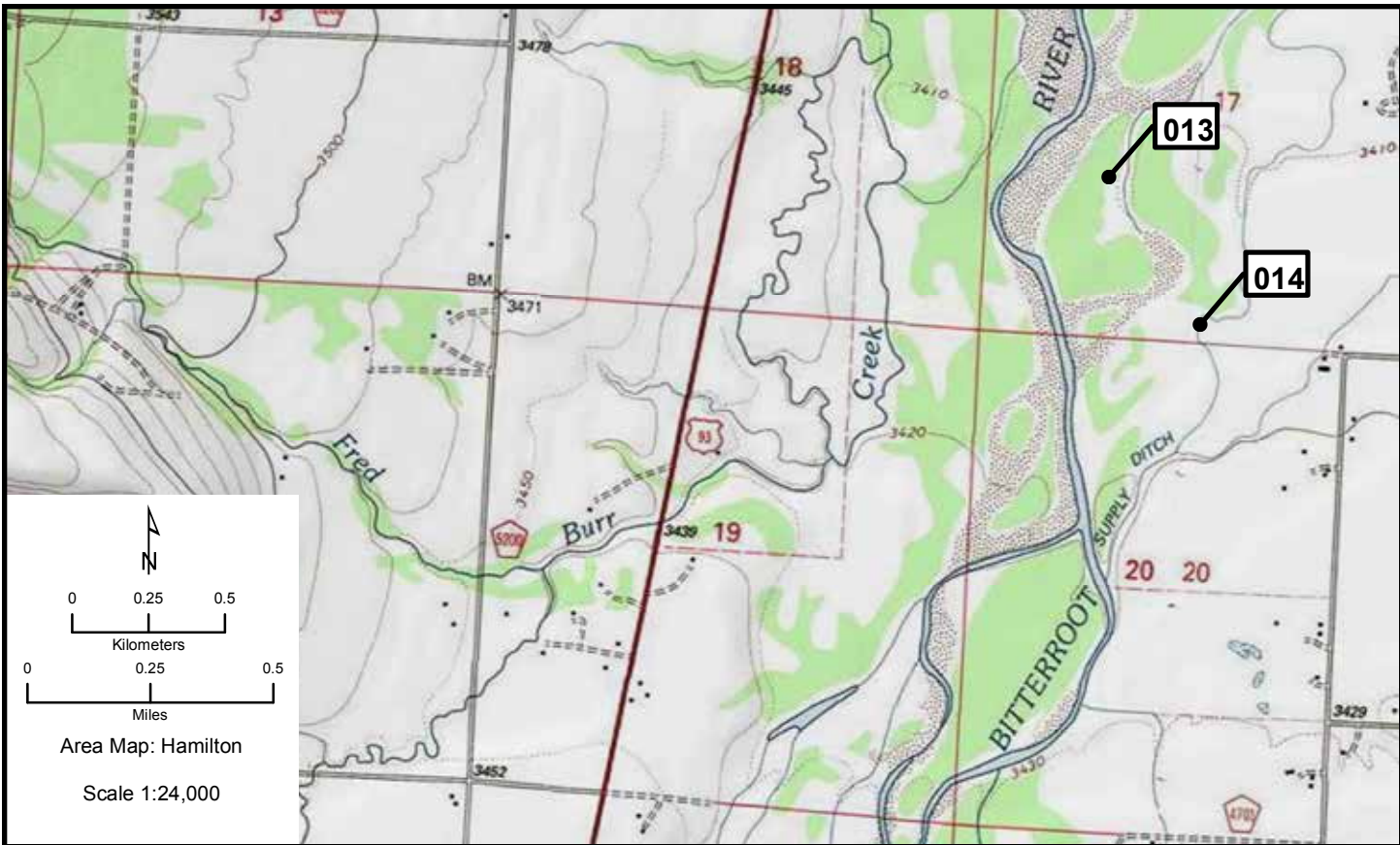
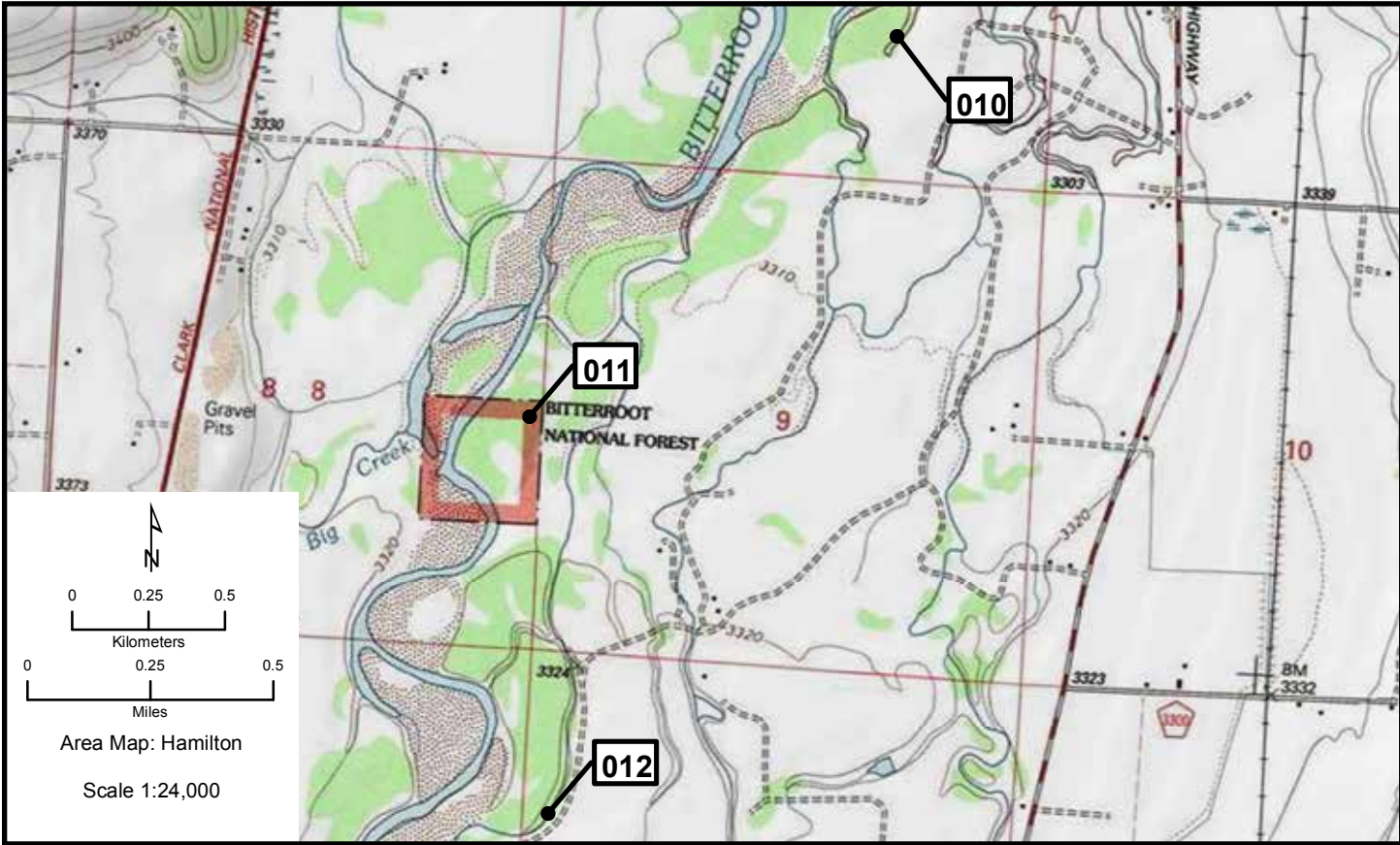
Species	# of Nests	Est. # of Breeding Birds	Actual Bird Count	W	Cnv	Date	ST	T	Observers
Great Blue Heron	17	34		N	2	6/25/2009	A	W	DuBois

Area Map: 46114a1 (Hamilton)
 Site Number: 014
 BCR 10

Colony Number: 46114a1-014
 Ravalli County, MT

Bitterroot River: Tucker Crossing-B
 11N 721153 5137707
 (NAD83)

Species	# of Nests	Est. # of Breeding Birds	Actual Bird Count	W	Cnv	Date	ST	T	Observers
Great Blue Heron	9	18		N	2	5/11/2011	A	W	DuBois/Mamutich



Hamilton 015, 016

Area Map: 46114a1 (Hamilton)
Site Number: 015
BCR 10

Colony Number: 46114a1-015
Ravalli County, MT

Bitterroot River: Woodside
11N 719543 5132577
(NAD83)

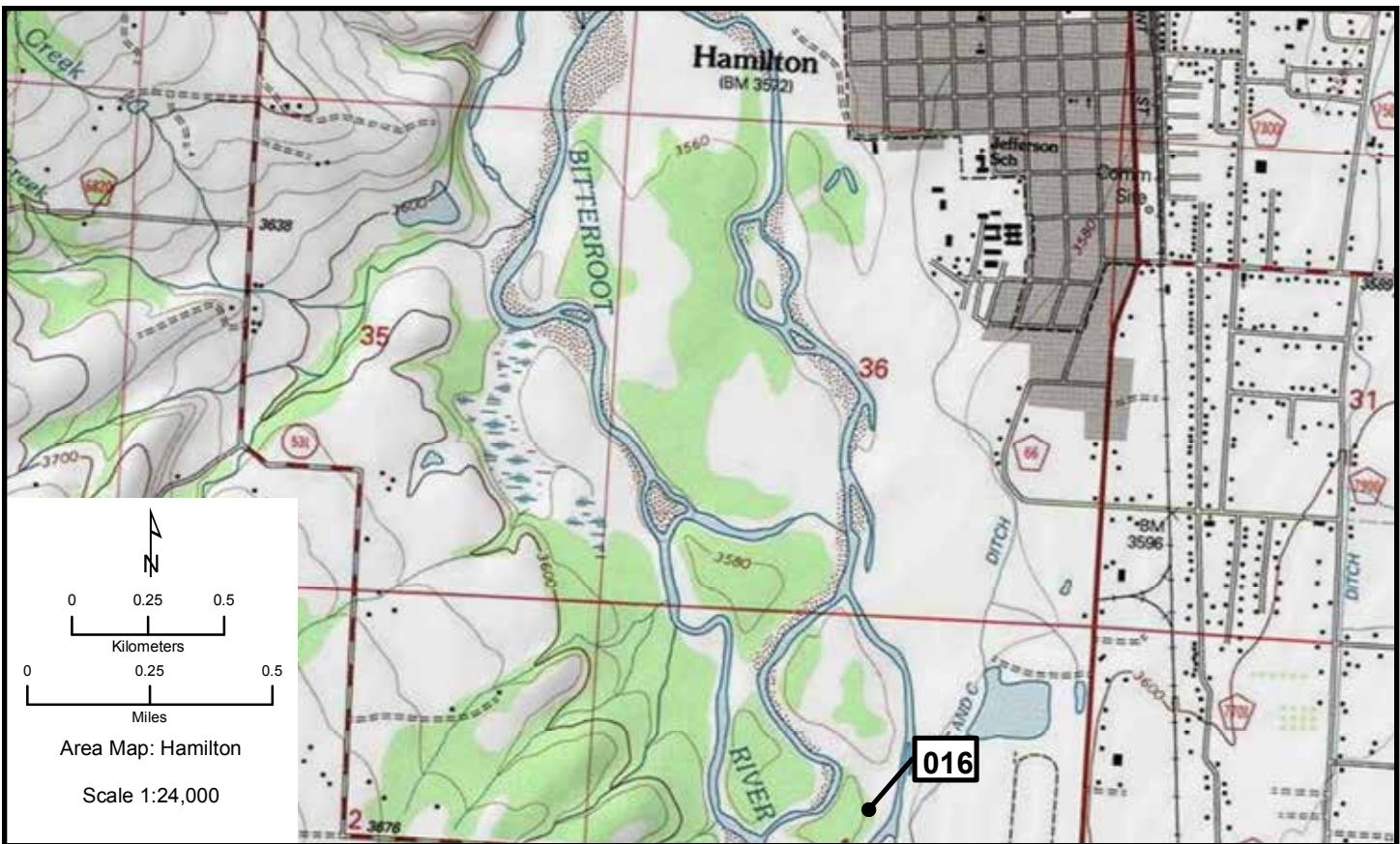
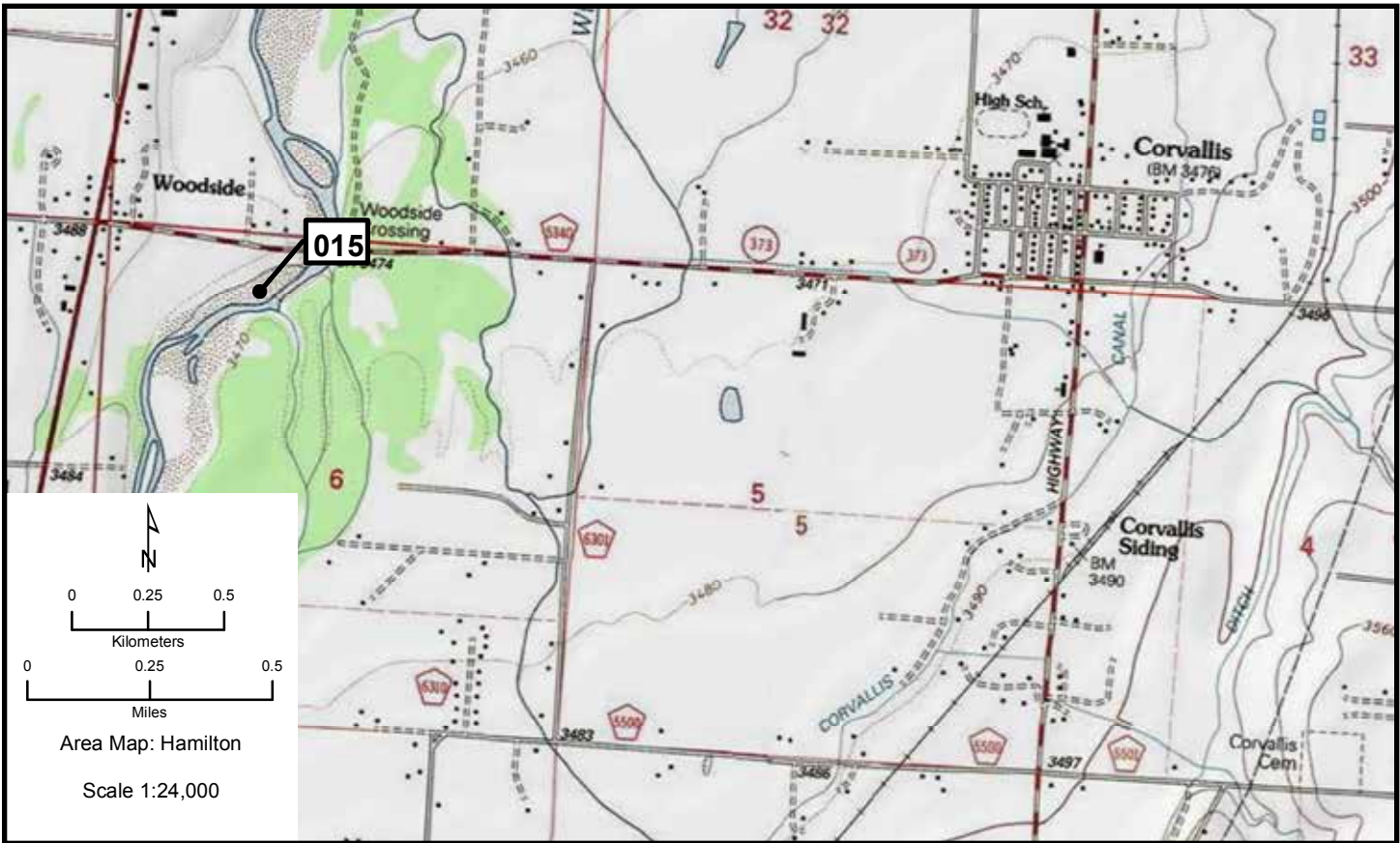
Species	# of Nests	Est. # of Breeding Birds	Actual Bird Count	W	Cnv	Date	ST	T	Observers
Great Blue Heron	10	20		N	2	5/11/2011	A	W	DuBois/Mamutich
Great Blue Heron	10	20		N	2	6/25/2009	A	W	DuBois

Area Map: 46114a1 (Hamilton)
Site Number: 016
BCR 10

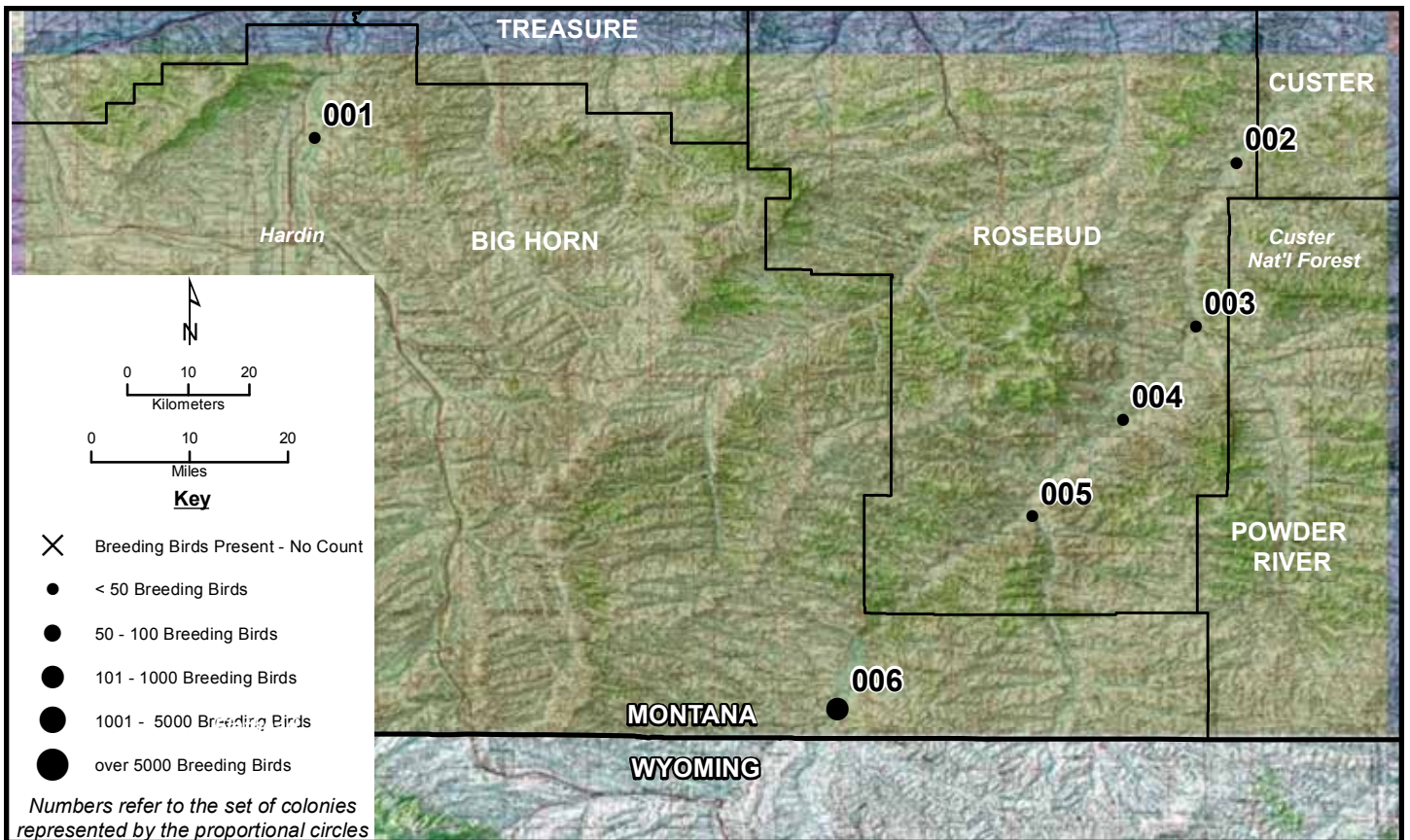
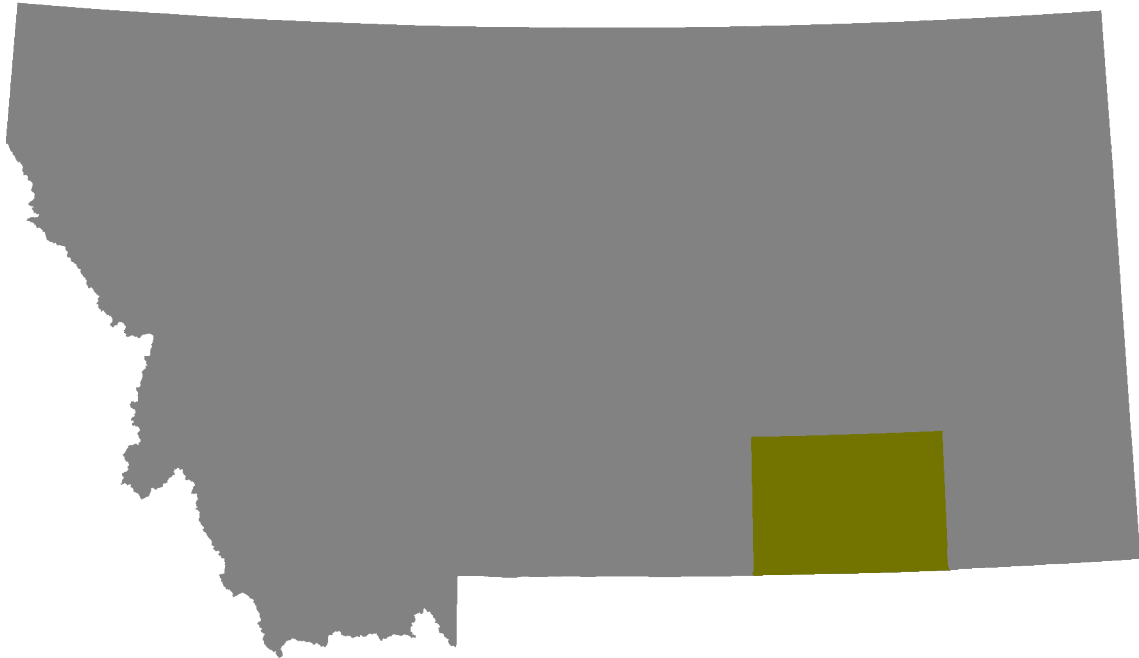
Colony Number: 46114a1-016
Ravalli County, MT

Bitterroot River: SW of Hamilton
11N 718696 5122438
(NAD83)

Species	# of Nests	Est. # of Breeding Birds	Actual Bird Count	W	Cnv	Date	ST	T	Observers
Great Blue Heron	25	50		N	2	5/12/2011	A	W	DuBois/Mamutich



Hardin



Area Map: 45106a1 (Hardin)
Site Number: 001
BCR 17

Colony Number: 45106a1-001
Bighorn County, MT

Bighorn River: N of Hardin
13N 300147 5083568
(NAD83)

Species	# of Nests	Est. # of Breeding Birds	Actual Bird Count	W	Cnv	Date	ST	T	Observers
Great Blue Heron	21	24		N	2	4/28/2011	A	W	Begley



Hardin 002, 003

Area Map: 45106a1 (Hardin)
Site Number: 002
BCR 17

Colony Number: 45106a1-002
Rosebud County, MT

Tongue River 29
13N 405076 5077098
(NAD83)

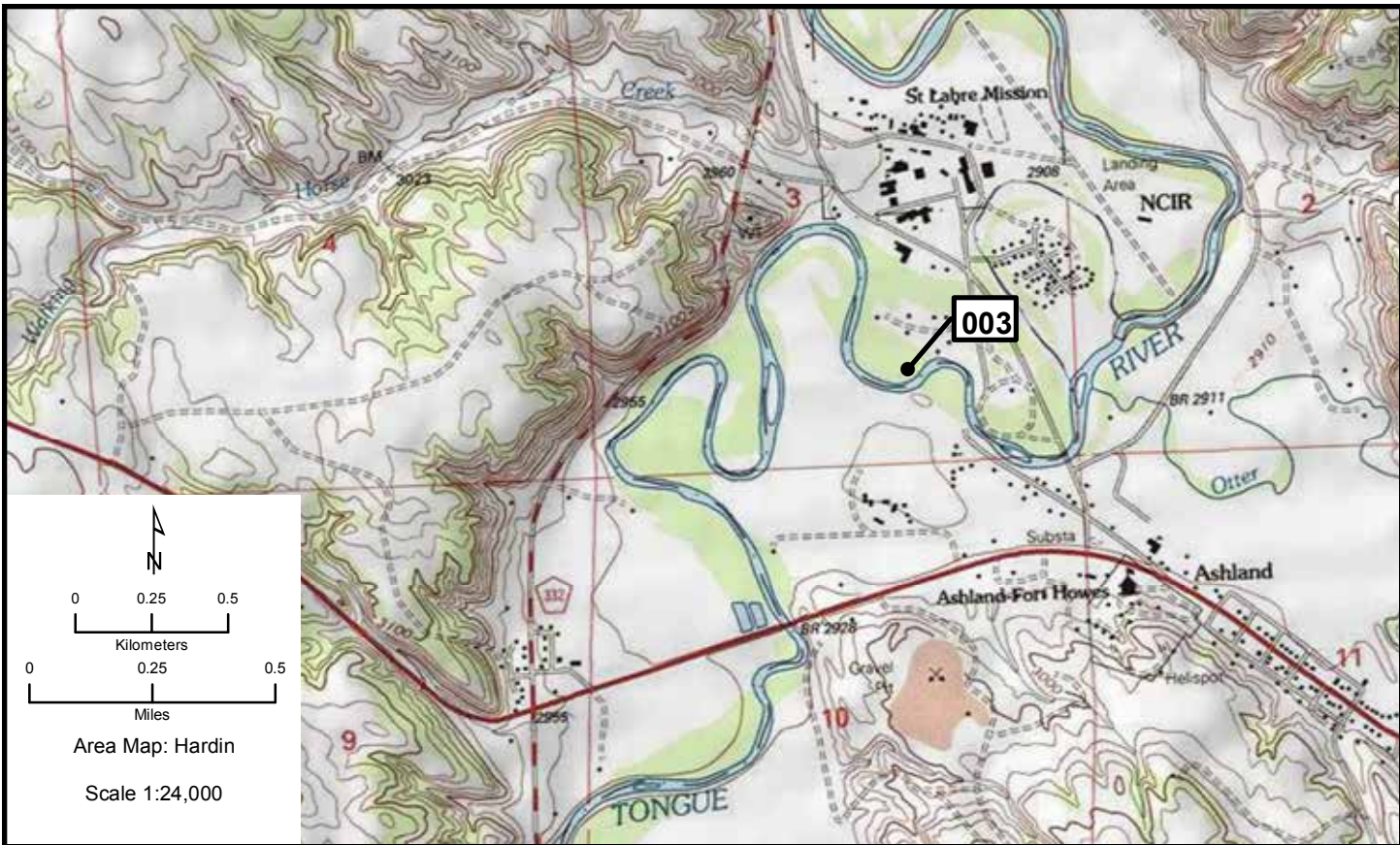
Species	# of Nests	Est. # of Breeding Birds	Actual Bird Count	W	Cnv	Date	ST	T	Observers
Great Blue Heron	10	20		N	2	4/26/2009	A	W	Waltee

Area Map: 45106a1 (Hardin)
Site Number: 003
BCR 17

Colony Number: 45106a1-003
Rosebud County, MT

Tongue River 28
13N 400070 5050461
(NAD83)

Species	# of Nests	Est. # of Breeding Birds	Actual Bird Count	W	Cnv	Date	ST	T	Observers
Great Blue Heron	7	14		N	2	4/26/2009	A	W	Waltee



Hardin 004, 005

Area Map: 45106a1 (Hardin)
Site Number: 004
BCR 17

Colony Number: 45106a1-004
Rosebud County, MT

Tongue River 26
13N 391441 5035338
(NAD83)

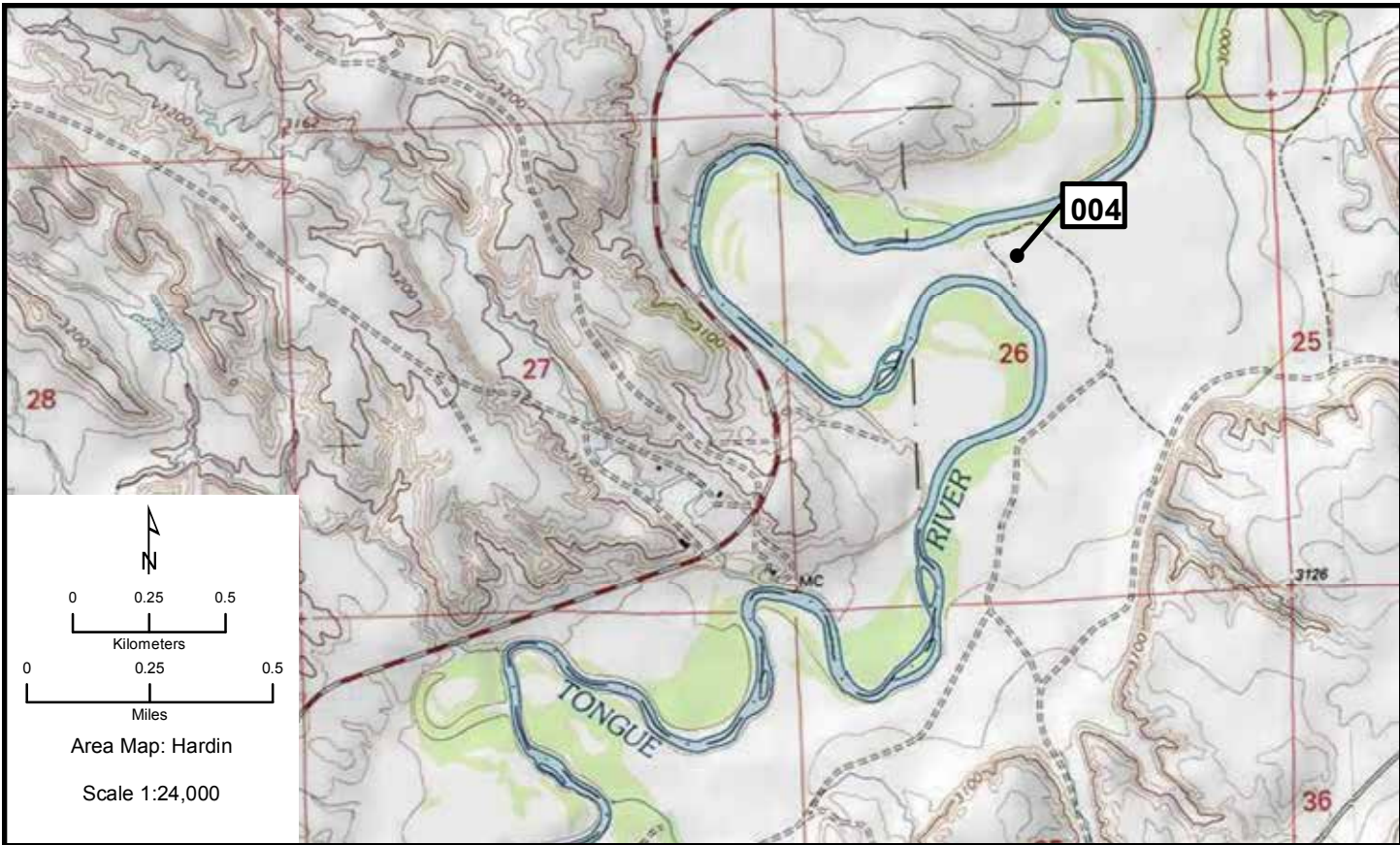
Species	# of Nests	Est. # of Breeding Birds	Actual Bird Count	W	Cnv	Date	ST	T	Observers
Great Blue Heron	12	24		N	2	4/26/2009	A	W	Waltee

Area Map: 45106a1 (Hardin)
Site Number: 005
BCR 17

Colony Number: 45106a1-005
Rosebud County, MT

Tongue River 24
13N 380751 5019804
(NAD83)

Species	# of Nests	Est. # of Breeding Birds	Actual Bird Count	W	Cnv	Date	ST	T	Observers
Great Blue Heron	17	34		N	2	4/26/2009	A	W	Waltee



Hardin 006

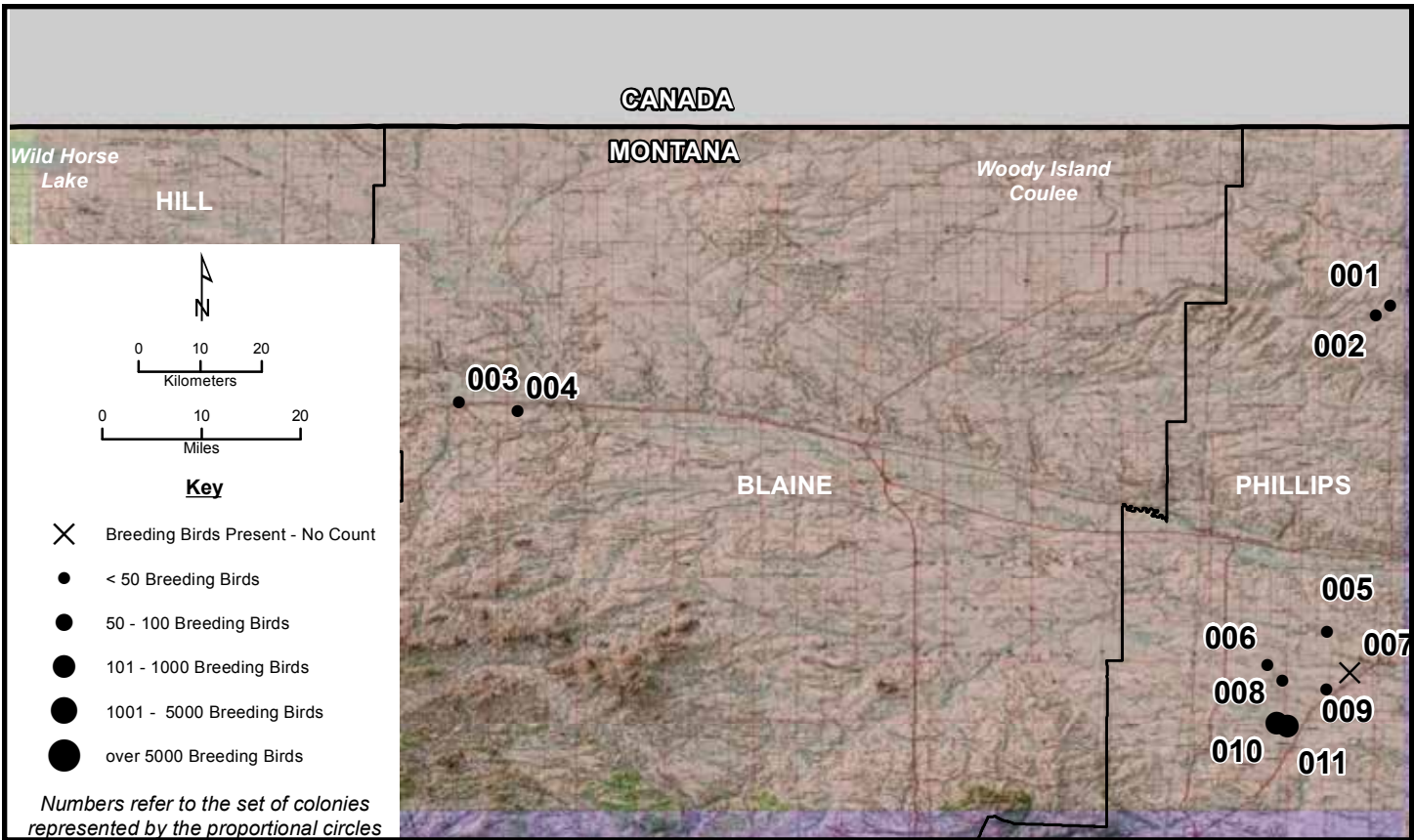
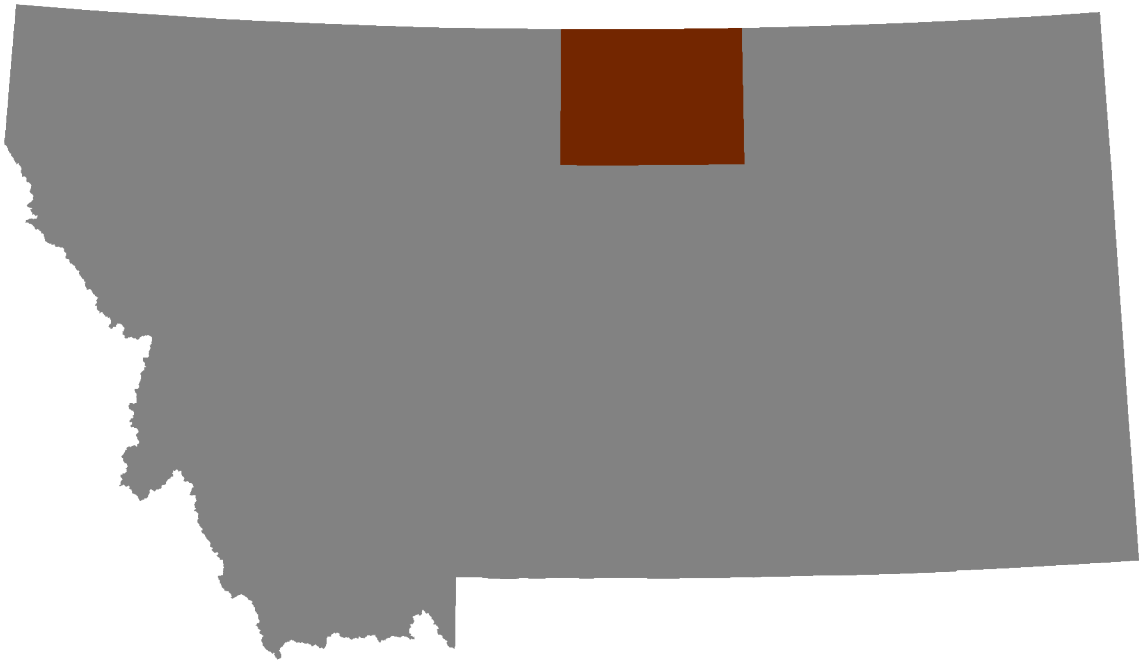
Area Map: 45106a1 (Haridn)
Site Number: 006
BCR 17

Colony Number: 45106a1-006
Bighorn County, MT

Tongue River Reservoir 25
13N 357602 4988806
(NAD83)

Species	# of Nests	Est. # of Breeding Birds	Actual Bird Count	W	Cnv	Date	ST	T	Observers
Double-crested Cormorant				N		2009	A	X	Waltee
Great Blue Heron	115	230		N	2	2009	A	W	Waltee





Havre 001-003

Area Map: 48108a1 (Havre)
 Site Number: 001
 BCR 11

Colony Number: 48108a1-001
 Phillips County, MT

Reservoir Number 100
 12N 719076 5402693
 (NAD83)

Species	# of Nests	Est. # of Breeding Birds	Actual Bird Count	W	Cnv	Date	ST	T	Observers
Eared Grebe	2	4		N	2	7/13/2009	O	W	Amestoy/Donahey
Eared Grebe	41	82		N	2	1983	U	U	

Area Map: 48108a1 (Havre)
 Site Number: 002
 BCR 11

Colony Number: 48108a1-002
 Phillips County, MT

Tarawa Reservoir
 12N 717557 5401066
 (NAD83)

Species	# of Nests	Est. # of Breeding Birds	Actual Bird Count	W	Cnv	Date	ST	T	Observers
Eared Grebe	2	4	5	N	2	7/15/2010	O	W	Amestoy/George
Eared Grebe	7	14		N	2	7/13/2009	O	W	Amestoy/Donahey

Area Map: 48108a1 (Havre)
 Site Number: 003
 BCR 11

Colony Number: 48108a1-003
 Blaine County, MT

Milk River: Lohman
 12N 619382 5383957
 (NAD83)

Species	# of Nests	Est. # of Breeding Birds	Actual Bird Count	W	Cnv	Date	ST	T	Observers
Great Blue Heron	8	16	9	N	2	5/5/2011	O	W	Tilly

Havre 004, 005

Area Map: 48108a1 (Havre)
Site Number: 004
BCR 11

Colony Number: 48108a1-004
Blaine County, MT

Milk River: W of Chinook
12N 625767 5382751
(NAD83)

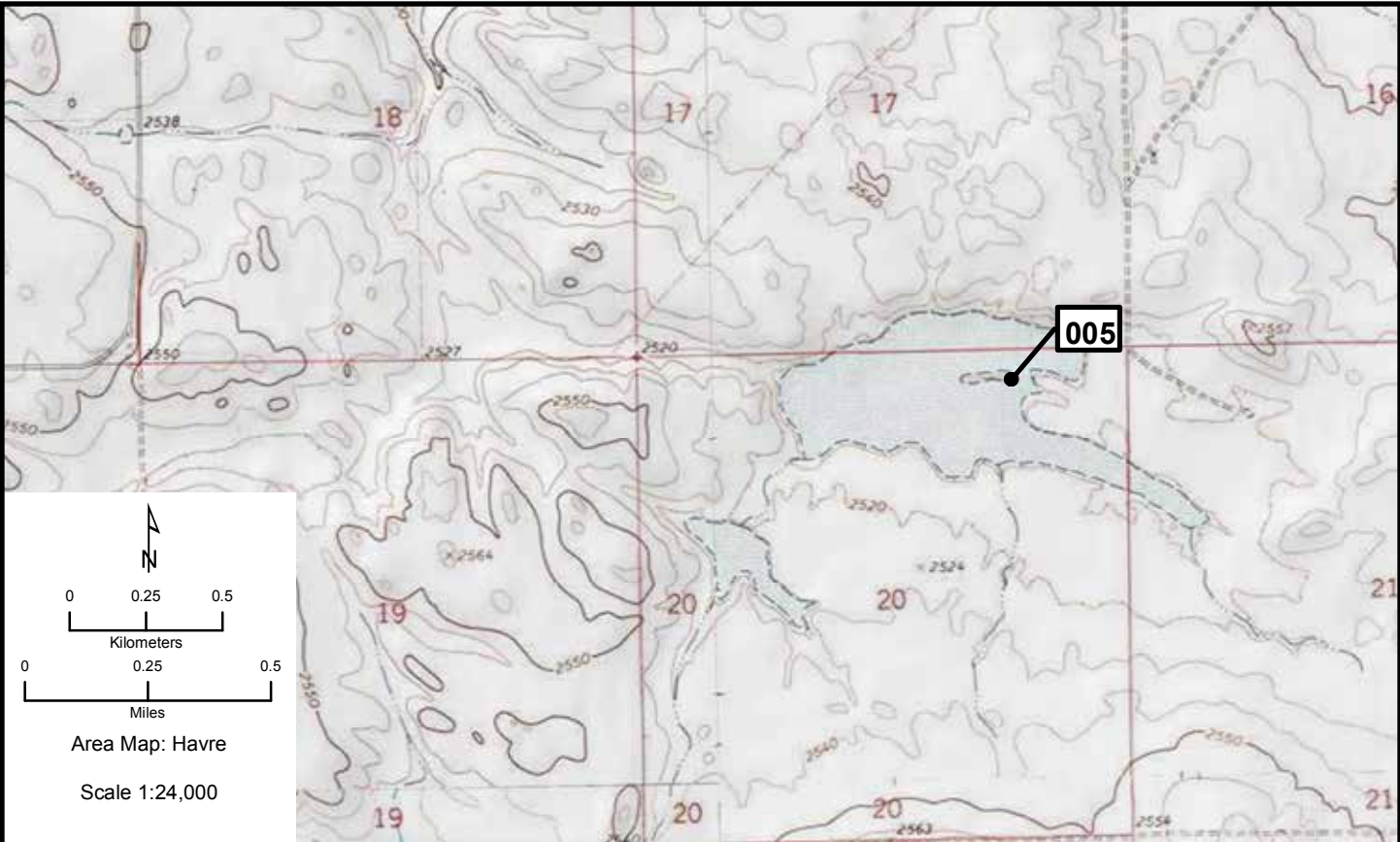
Species	# of Nests	Est. # of Breeding Birds	Actual Bird Count	W	Cnv	Date	ST	T	Observers
Great Blue Heron	8	16	10	N	2	5/5/2011	O	W	Tilly

Area Map: 48108a1 (Havre)
Site Number: 005
BCR 11

Colony Number: 48108a1-005
Phillips County, MT

Nice Pond
12N 714301 5349425
(NAD83)

Species	# of Nests	Est. # of Breeding Birds	Actual Bird Count	W	Cnv	Date	ST	T	Observers
Eared Grebe	3	10	10	B	L	7/14/2009	O	W	Prellwitz



Havre 006-008

Area Map: 48108a1 (Havre)
 Site Number: 006
 BCR 11

Colony Number: 48108a1-006
 Phillips County, MT

Hoss Reservoir
 12N 708001 5343851
 (NAD83)

Species	# of Nests	Est. # of Breeding Birds	Actual Bird Count	W	Cnv	Date	ST	T	Observers
Black-crowned Night-Heron	14	14	14	B	L	7/11/2011	O	Y	Amestoy et al.
Black-crowned Night-Heron	15	30		N	2	7/27/2010	O	W	Prellwitz
Black-crowned Night-Heron	7	14		N	2	7/10/2009	C	W	Prellwitz
Black-crowned Night-Heron		14		U		1996	U	U	Prellwitz
Black-crowned Night-Heron	4	8	50	N	2	1987	U	U	Prellwitz
Black-crowned Night-Heron	6	12	11	N	2	1985	U	U	Prellwitz

Area Map: 48108a1 (Havre)
 Site Number: 007
 BCR 11

Colony Number: 48108a1-007
 Phillips County, MT

West Alkali Reservoir
 12N 717033 5342930
 (NAD83)

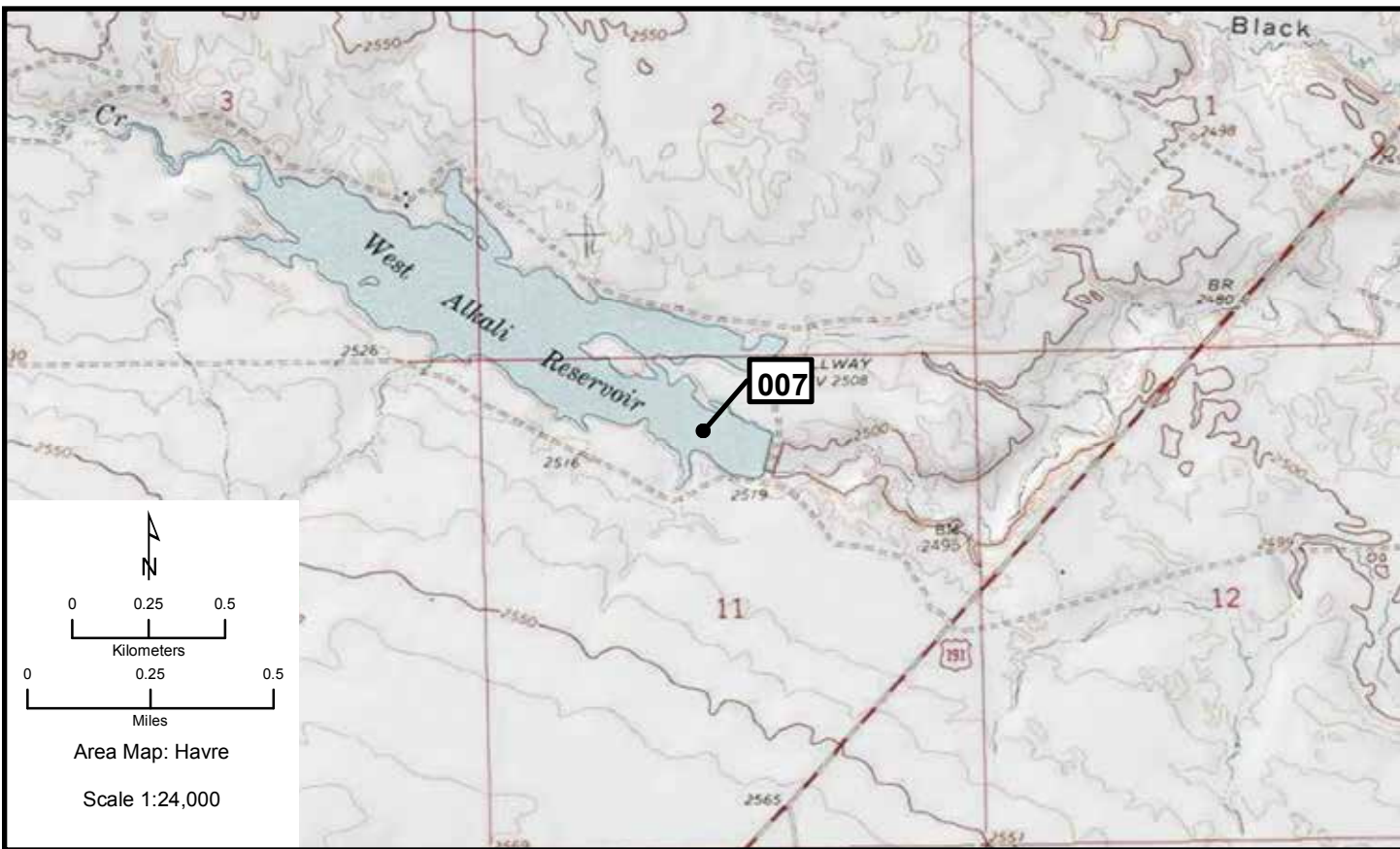
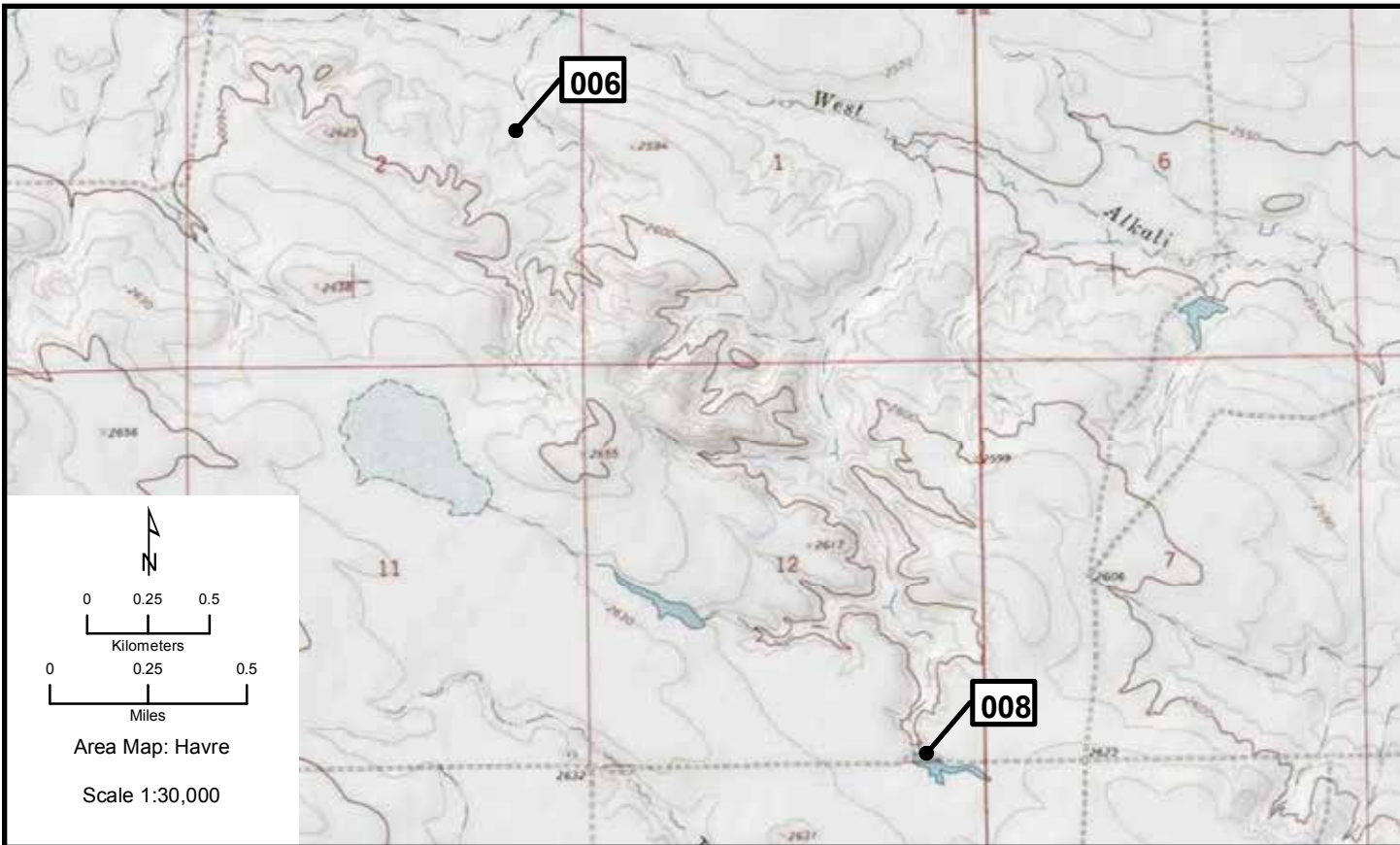
Species	# of Nests	Est. # of Breeding Birds	Actual Bird Count	W	Cnv	Date	ST	T	Observers
Great Blue Heron				O		7/26/2010	O	P	Prellwitz

Area Map: 48108a1 (Havre)
 Site Number: 008
 BCR 11

Colony Number: 48108a1-008
 Phillips County, MT

Private Reservoir: Photo Pt. 52
 12N 709730 5341337
 (NAD83)

Species	# of Nests	Est. # of Breeding Birds	Actual Bird Count	W	Cnv	Date	ST	T	Observers
Eared Grebe	2	4		N	2	7/16/2010	O	W	Amestot/George



Havre 009-011

Area Map: 48108a1 (Havre)
Site Number: 009
BCR 11

Colony Number: 48108a1-009
Phillips County, MT

Fourmile State Reservoir
12N 714562 5340112
(NAD83)

Species	# of Nests	Est. # of Breeding Birds	Actual Bird Count	W	Cnv	Date	ST	T	Observers
Eared Grebe				B		7/1/2010	O	P	Amestoy/George
Eared Grebe	4	8		N	2	7/20/2009	O	W	Amestoy/Donahey

Area Map: 48108a1 (Havre)
Site Number: 010
BCR 11

Colony Number: 48108a1-010
Phillips County, MT

Wild Horse Reservoir
12N 709370 5334425
(NAD83)

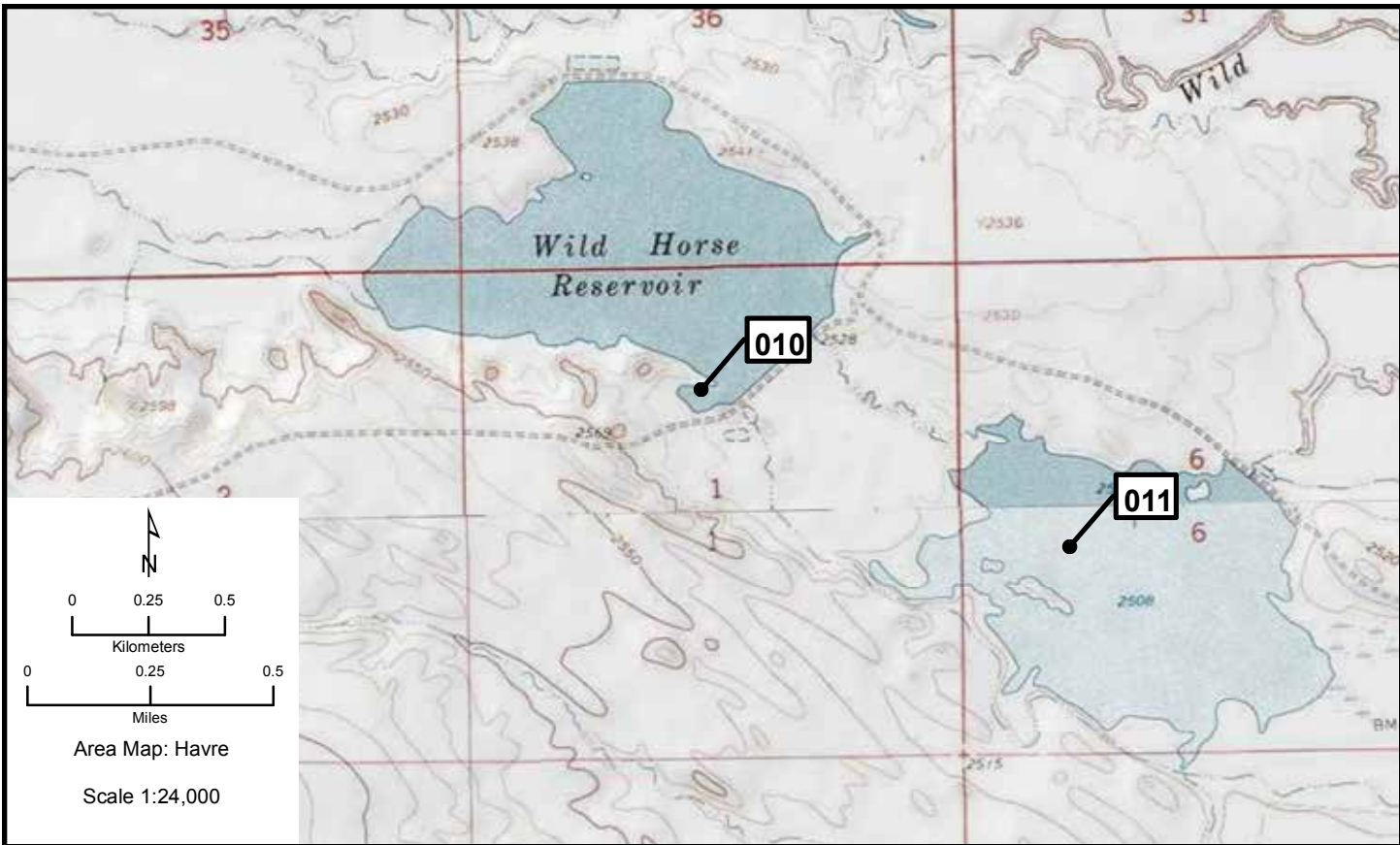
Species	# of Nests	Est. # of Breeding Birds	Actual Bird Count	W	Cnv	Date	ST	T	Observers
Western Grebe		14	14	B	L	7/3/2010	O	W	Tilly
Western Grebe	2	7	7	B	L	6/27/2009	O	W	Tilly
Double-crested Cormorant	29	58		N	2	6/2/2010	O	W	Tilly
Double-crested Cormorant	4	24	24	B	L	6/27/2009	O	W	Tilly
Ring-billed Gull		160	160	B	L	6/27/2009	O	W	Tilly
Ring-billed or California Gull	375	750		N	2	6/2/2010	O	W	Tilly

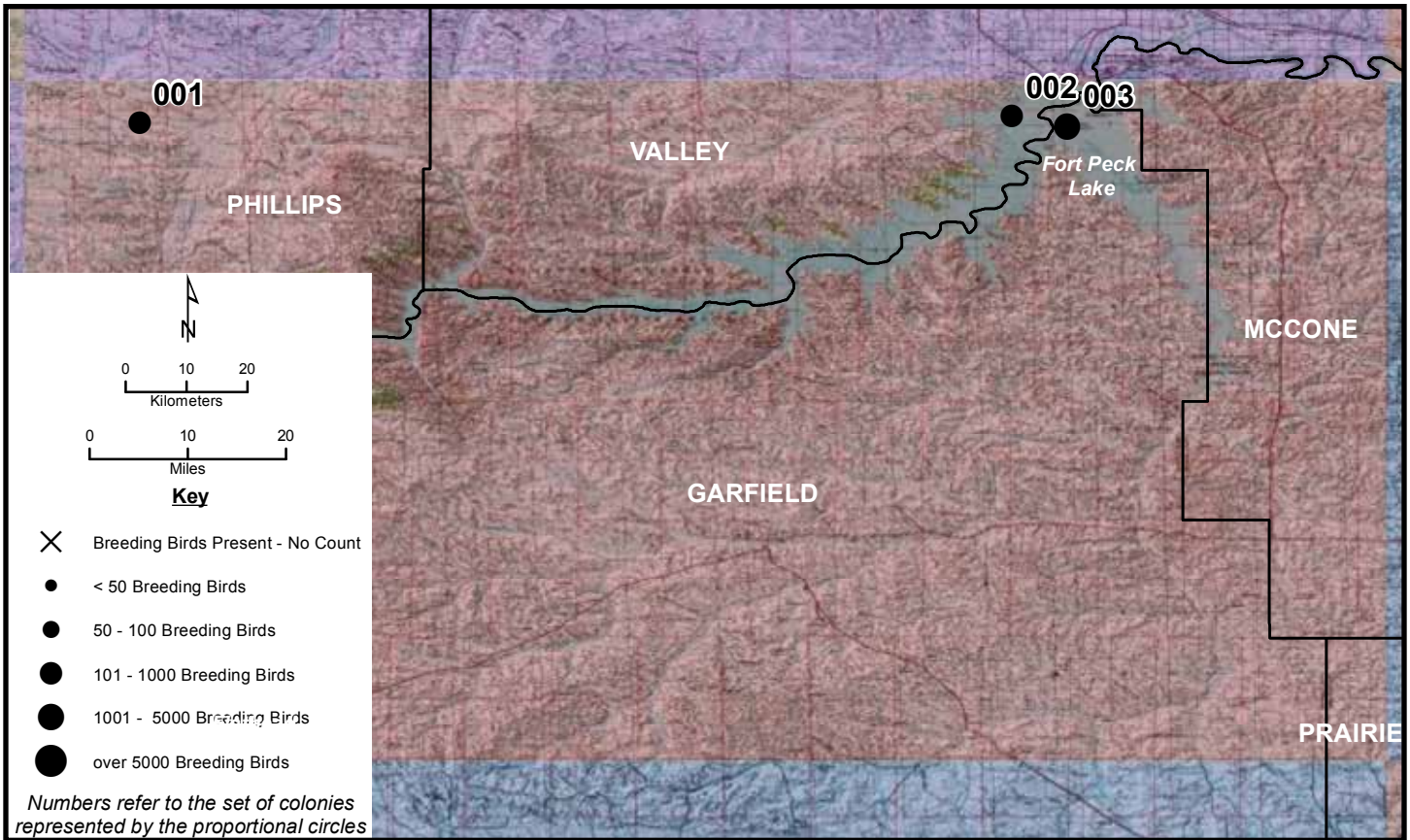
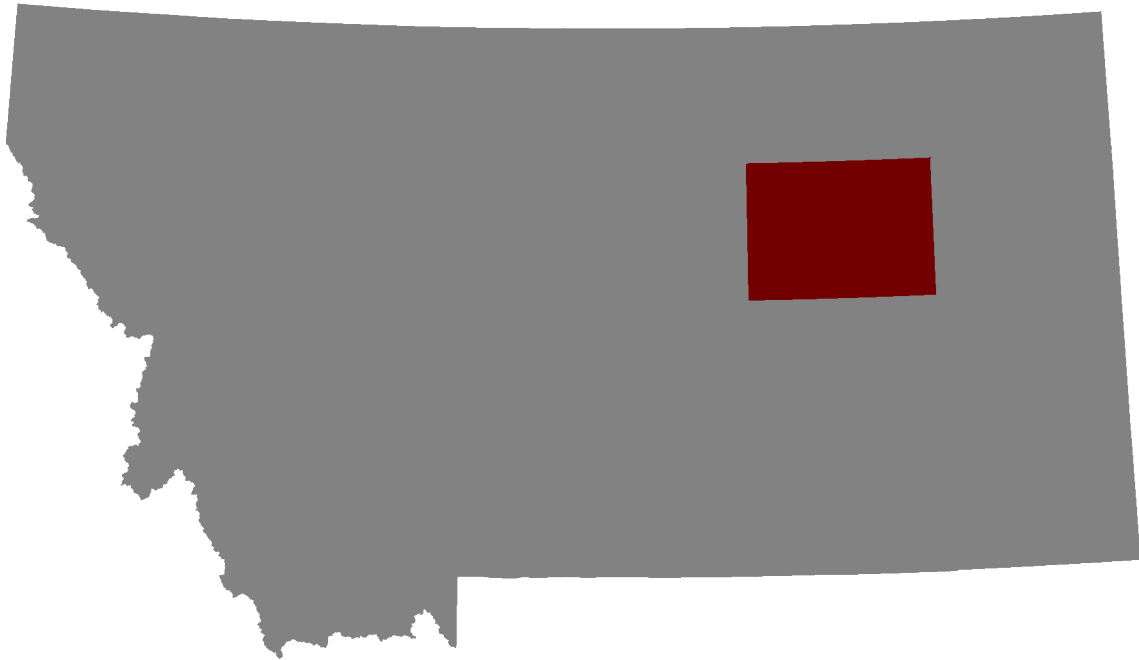
Area Map: 48108a1 (Havre)
Site Number: 011
BCR 11

Colony Number: 48108a1-011
Phillips County, MT

Wild Horse Marsh
12N 710589 5333937
(NAD83)

Species	# of Nests	Est. # of Breeding Birds	Actual Bird Count	W	Cnv	Date	ST	T	Observers
Eared Grebe	20	40		N	2	7/4/2011	O	W	Tilly
Eared Grebe		8	8	B	L	7/3/2010	O	W	Tilly
Black-crowned Night-Heron	2	4	4	N	2	7/3/2010	O	W	Tilly
Ring-billed Gull	30	60		N	2	6/13:7/4/2011	O	W	Tilly
Ring-billed Gull	33	66		N	2	6/2/2010	O	W	Tilly
Ring-billed Gull		36	36	B	L	6/27/2009	O	W	Tilly
Black Tern	4	8		N	2	7/3/2010	O	W	Tilly



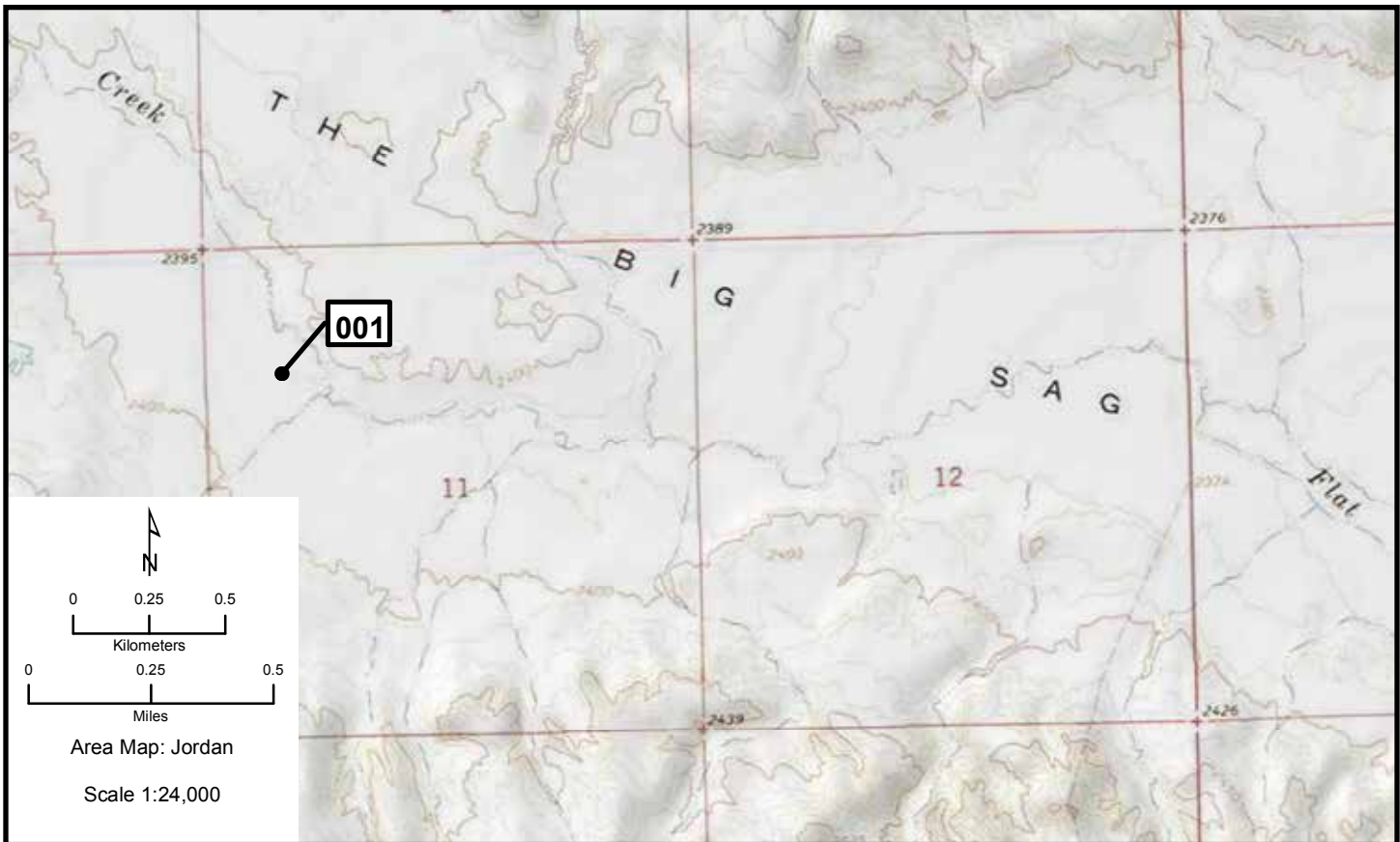


Area Map: 47106a1 (Jordan)
 Site Number: 001
 BCR 11

Colony Number: 47106a1-001
 Phillips County, MT

Flat Reservoir
 13N 288542 5313416
 (NAD83)

Species	# of Nests	Est. # of Breeding Birds	Actual Bird Count	W	Cnv	Date	ST	T	Observers
Double-crested Cormorant	40	80		N	2	7/4/2011	O	W	Tilly
Double-crested Cormorant	32	64		N	2	7/4/2010	O	W	Tilly/Prellwitz
Double-crested Cormorant	23	46		N	2	6/26/2009	C	W	Prellwitz
Great Blue Heron	4	8		N	2	7/4/2011	O	W	Tilly
Great Blue Heron	4	8		N	2	7/4/2010	O	W	Tilly/Prellwitz
Black-crowned Night-Heron	53	106		N	2	7/4/2011	O, C	W	Tilly
Black-crowned Night-Heron	32	64		N	2	7/4/2010	C	W	Tilly/Prellwitz
Black-crowned Night-Heron	1	2		N	2	6/26/2009	C	W	Prellwitz
Common Tern	1	2		N	2	1986	U	U	Prellwitz
Common Tern	15	30		N	2	1983	U	U	Prellwitz
Common Tern		6		U		1981	U	U	Prellwitz



Jordan 002, 003

Area Map: 47106a1 (Jordan)
 Site Number: 002
 BCR 17

Colony Number: 47106a1-002
 Valley County, MT

Fort Peck Lake: A
 13N 384350 5311725
 (NAD83)

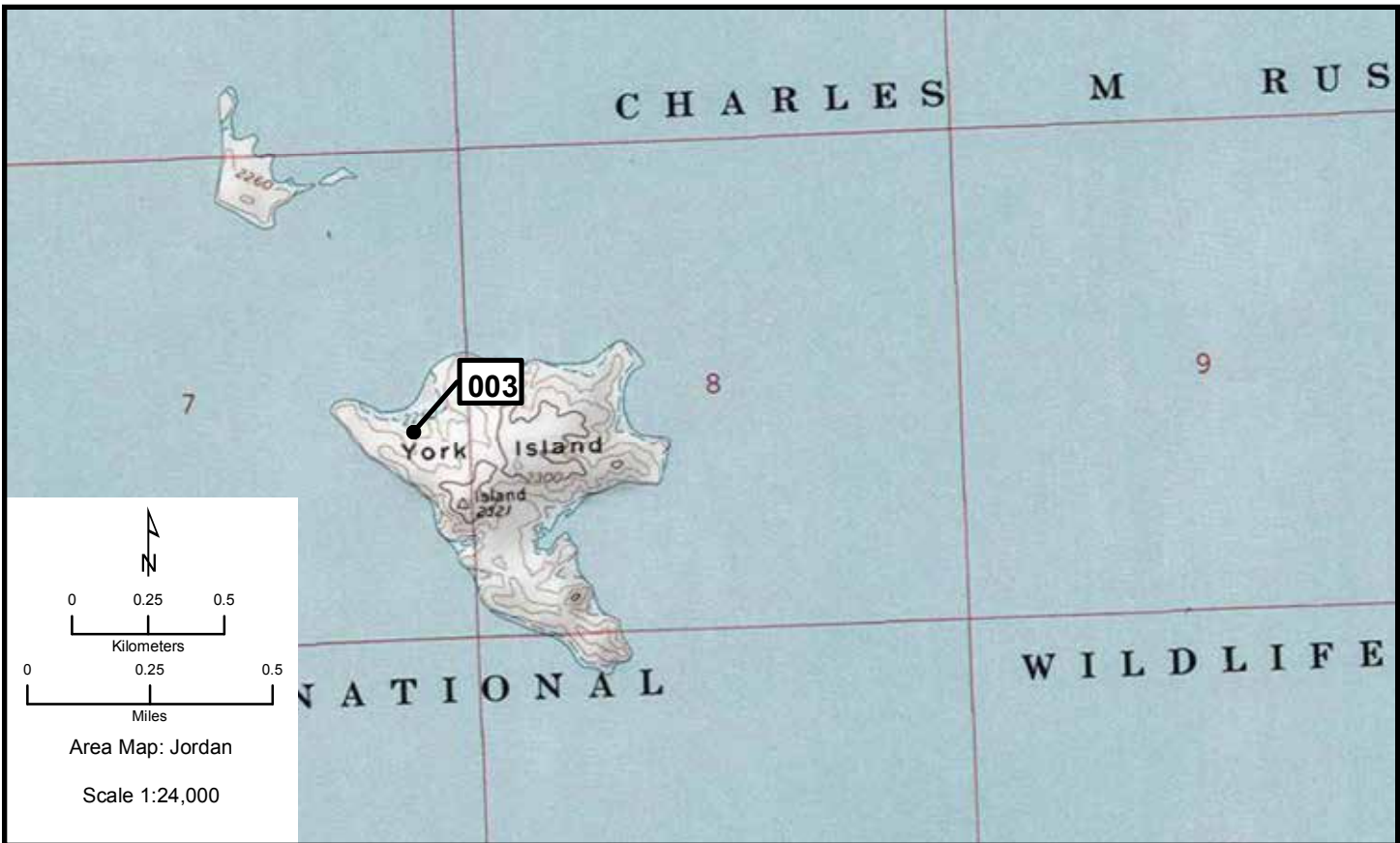
Species	# of Nests	Est. # of Breeding Birds	Actual Bird Count	W	Cnv	Date	ST	T	Observers
Double-crested Cormorant		20	20	B	L	7/6/2010	B	W	Tilly/Johnson
Double-crested Cormorant	6	12	12	B	L	June 2009	B	W	Mulligan
Ring-billed Gull		50	50	B	L	7/6/2010	C	W, P	Tilly/Johnson
California Gull		450	450	B	L	7/6/2010	C	W, P	Tilly/Johnson
California Gull	150	300	300	B	L	6/26/2009	B	W	Tilly
Caspian Tern		200	200	B	L	7/6/2010	B	W	Tilly/Johnson
Caspian Tern	18	36		N	2	6/26/2009	B	W	Tilly
Double-crested Cormorant	195	390		N	2	1978	U	U	Shupe
Double-crested Cormorant	125	250	318	N	2	1977	U	U	Shupe
Great Blue Heron	125	250		N	2	1976	U	U	Shupe

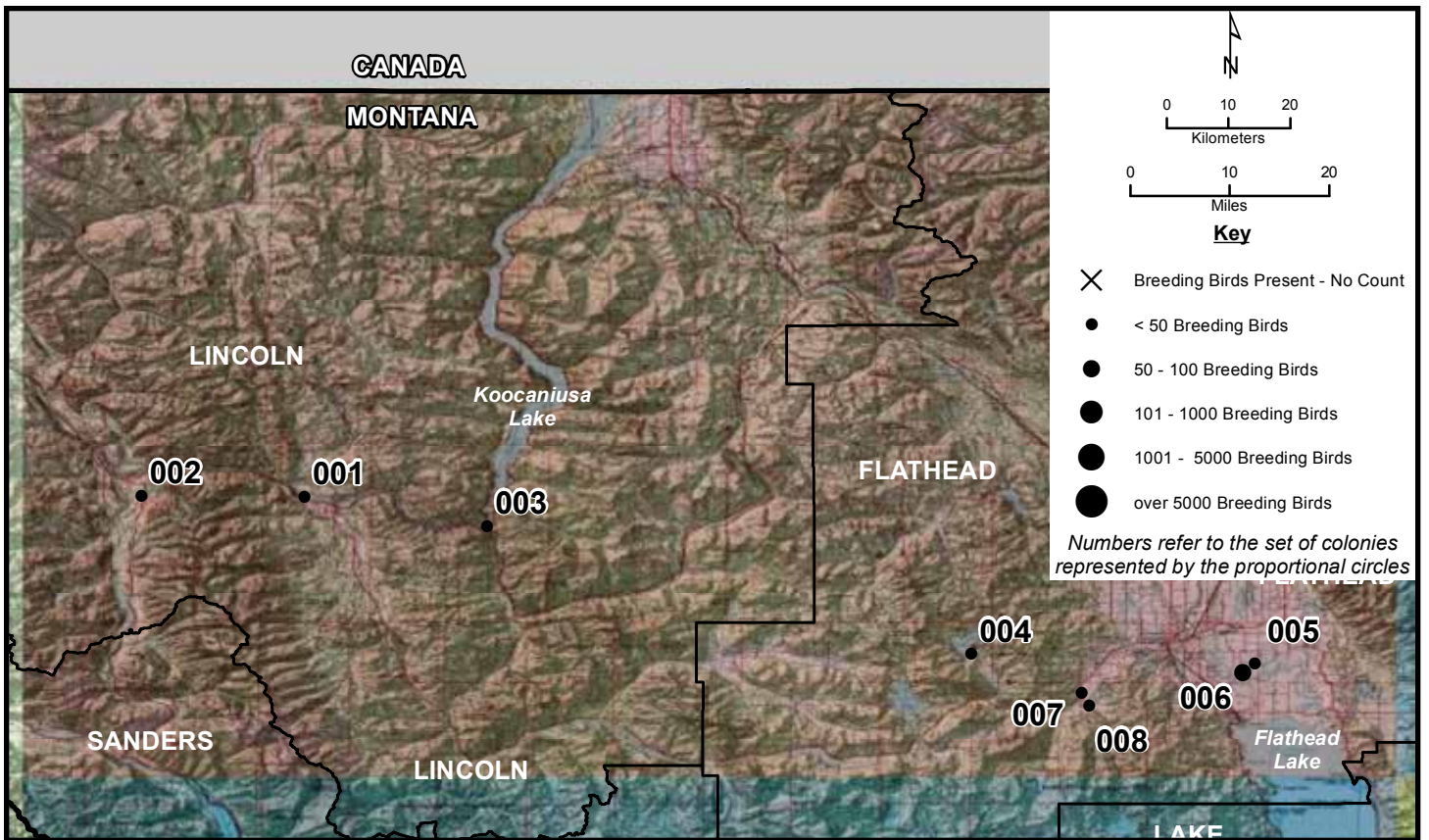
Area Map: 47106a1 (Jordan)
 Site Number: 003
 BCR 17

Colony Number: 47106a1-003
 Garfield County, MT

Fort Peck Lake: B
 13N 390339 5309815
 (NAD83)

Species	# of Nests	Est. # of Breeding Birds	Actual Bird Count	W	Cnv	Date	ST	T	Observers
Double-crested Cormorant	1	2		N	1	6/20/2011	C	W	Tilly
Ring-billed Gull	1300	2600		N	2	6/21/2011	C	W	Tilly
California Gull	720	1440		N	2	6/22/2011	C	W	Tilly
Caspian Tern	51	102		N	2	6/23/2011	C	W	Tilly
Double-crested Cormorant	30	60		N	2	1978	U	U	Shupe
Double-crested Cormorant	75	150	270	N	2	1976	U	U	Shupe



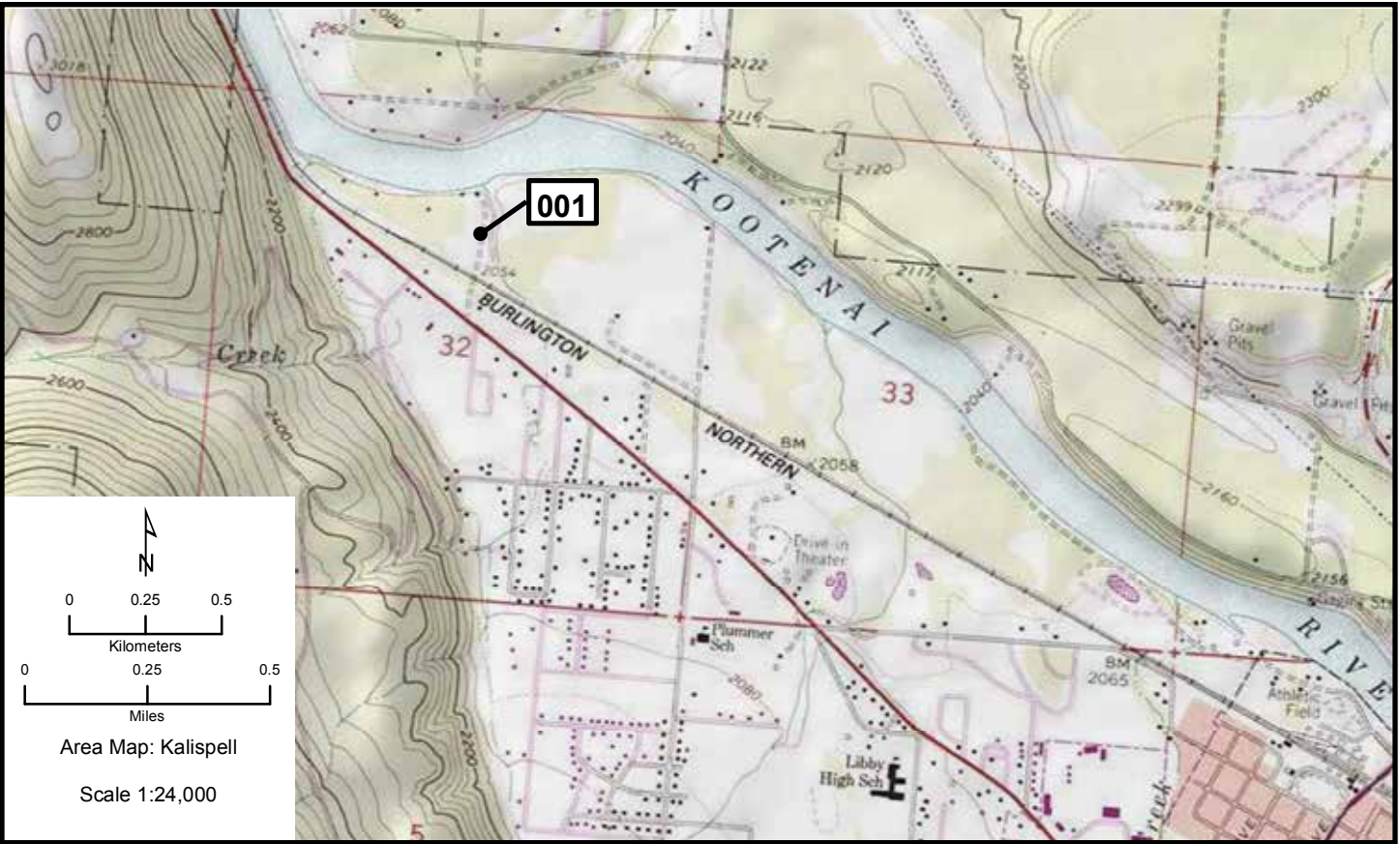


Area Map: 48114a1 (Kalispell)
 Site Number: 001
 BCR 10

Colony Number: 48114a1-001
 Lincoln County, MT

Kootenai River: W of Libby
 11N 604249 5362779
 (NAD83)

Species	# of Nests	Est. # of Breeding Birds	Actual Bird Count	W	Cnv	Date	ST	T	Observers
Great Blue Heron	2	4		N	2	5/12/2011	A	W	Hammond/Cascaddan



Kalispell 002, 003

Area Map: 48114a1 (Kalispell)
Site Number: 002
BCR 10

Colony Number: 48114a1-002
Lincoln County, MT

Savage Lake
11N 586668 5362572
(NAD83)

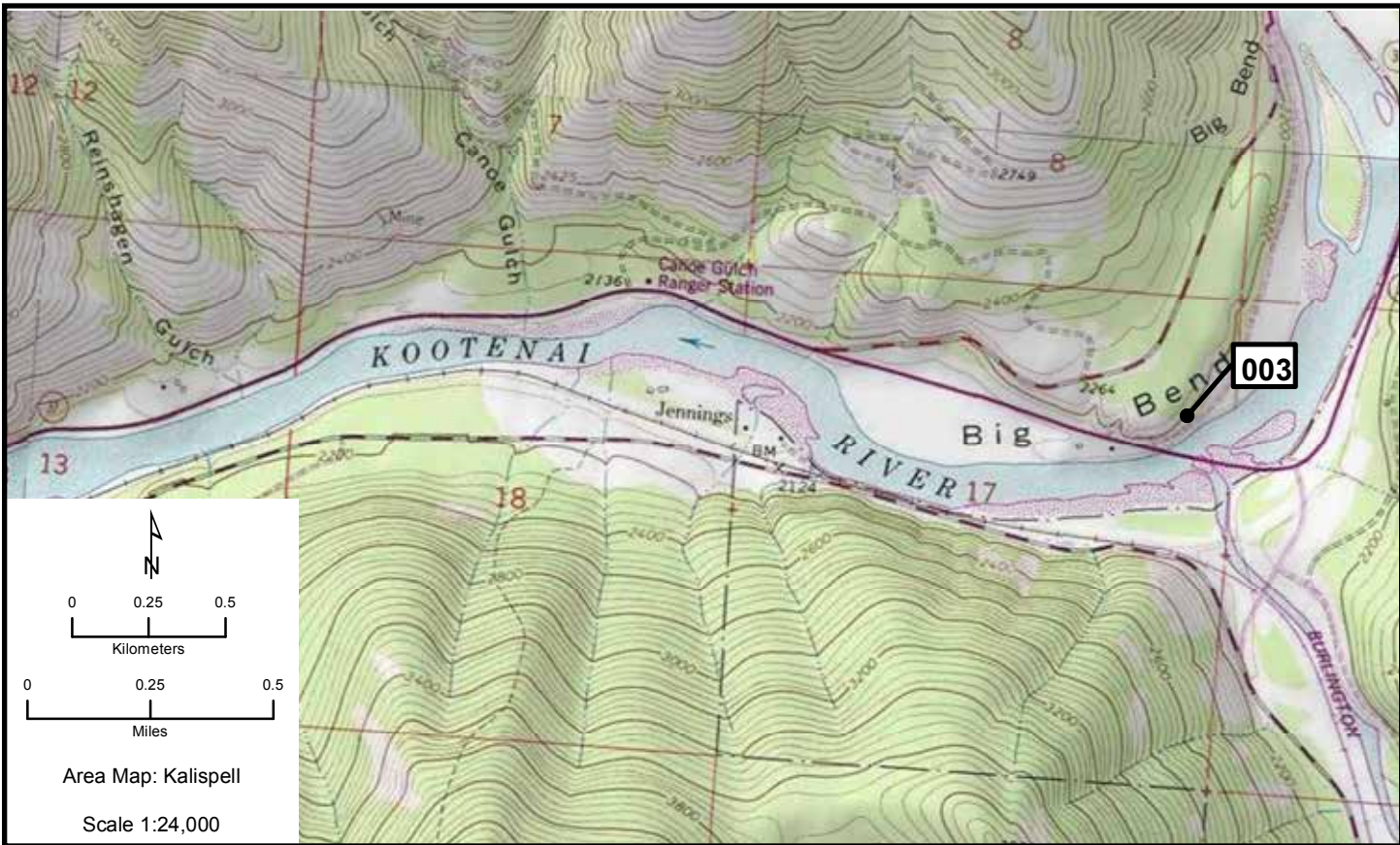
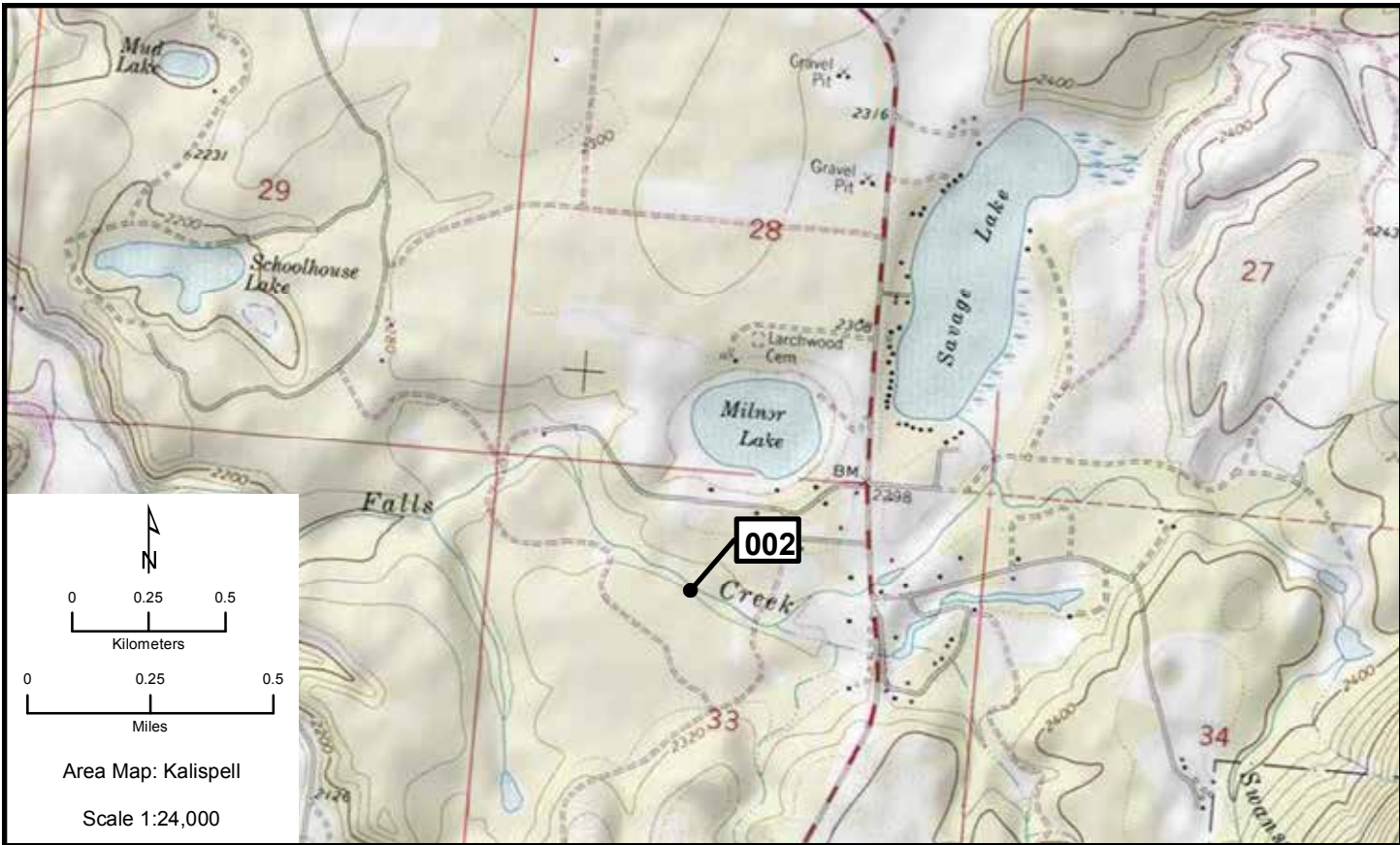
Species	# of Nests	Est. # of Breeding Birds	Actual Bird Count	W	Cnv	Date	ST	T	Observers
Great Blue Heron	18	36		N	2	5/12/2011	A	W	Hammond/Cascaddan

Area Map: 48114a1 (Kalispell)
Site Number: 003
BCR 10

Colony Number: 48114a1-003
Lincoln County, MT

Kootenai River: E of Libby
11N 624057 5358446
(NAD83)

Species	# of Nests	Est. # of Breeding Birds	Actual Bird Count	W	Cnv	Date	ST	T	Observers
Great Blue Heron	17	34		N	2	5/12/2011	A	W	Hammond/Cascaddan



Kalispell 004-006

Area Map: 48114a1 (Kalispell)
Site Number: 004
BCR 10

Colony Number: 48114a1-004
Flathead County, MT

Ashley Lake
11N 676892 5339108
(NAD83)

Species	# of Nests	Est. # of Breeding Birds	Actual Bird Count	W	Cnv	Date	ST	T	Observers
Black Tern	7	14	18	N	2	7/7/2010	O	W	Stutzman

Area Map: 48114a1 (Kalispell)
Site Number: 005
BCR 10

Colony Number: 48114a1-005
Flathead County, MT

Flathead River: 2
11N 707679 5338598
(NAD83)

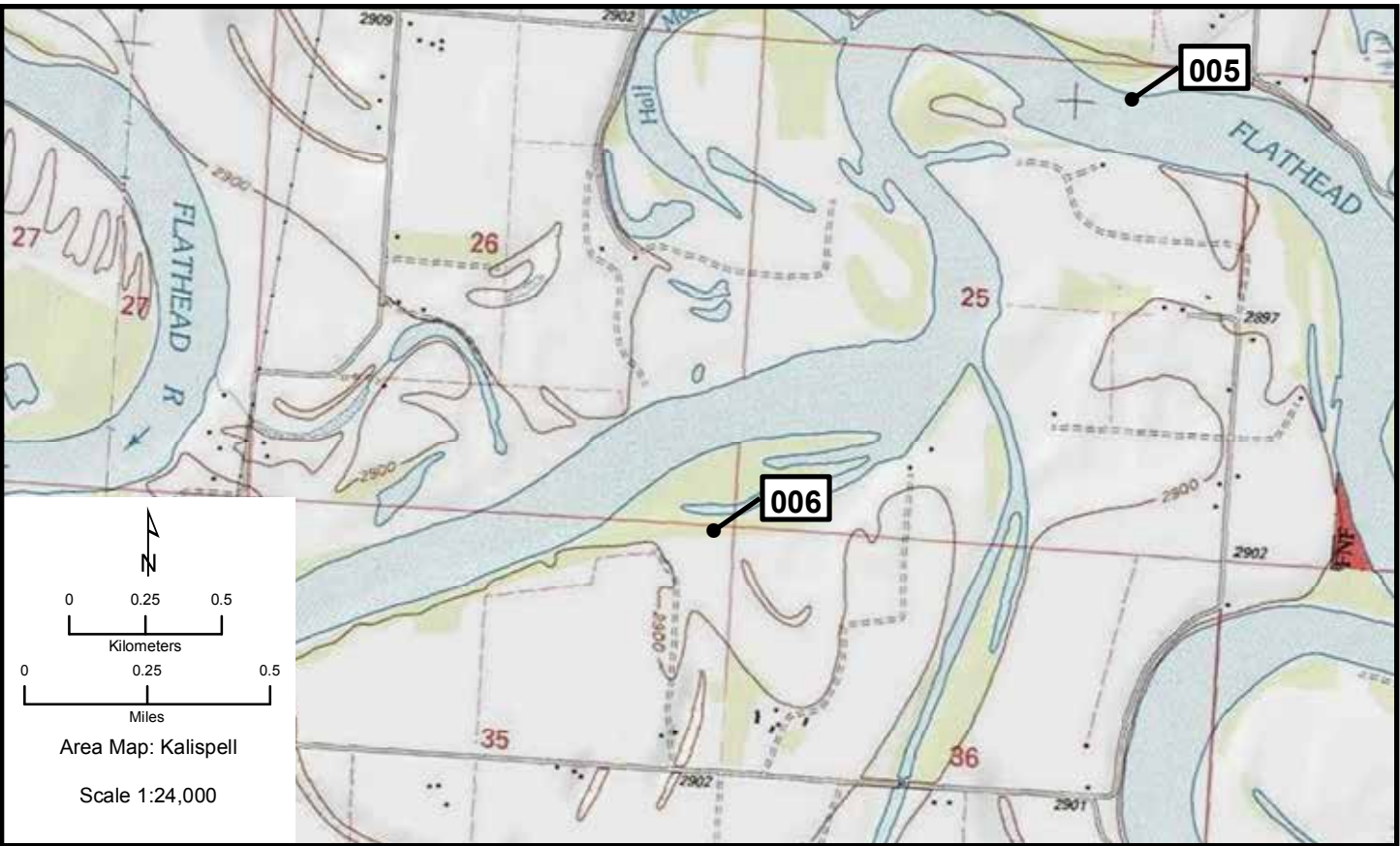
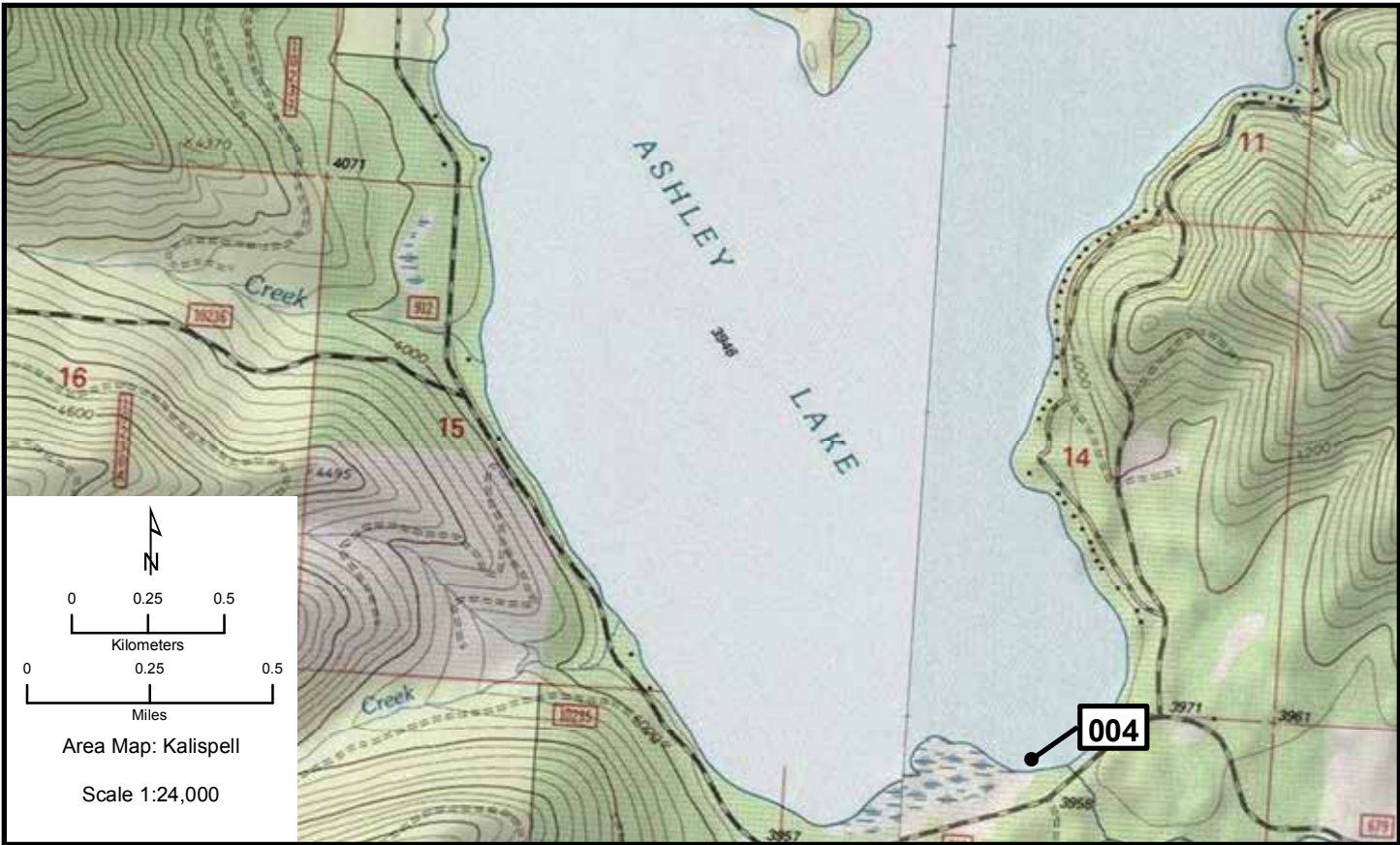
Species	# of Nests	Est. # of Breeding Birds	Actual Bird Count	W	Cnv	Date	ST	T	Observers
Great Blue Heron	4	8		N	2	5/13/2011	A	W	Vore/Hammond

Area Map: 48114a1 (Kalispell)
Site Number: 006
BCR 10

Colony Number: 48114a1-006
Flathead County, MT

Riverside Farms
11N 706449 5337060
(NAD83)

Species	# of Nests	Est. # of Breeding Birds	Actual Bird Count	W	Cnv	Date	ST	T	Observers
Great Blue Heron	47	94		N	2	5/13/2011	A	W	Vorce/Hammond
Great Blue Heron	6	12		N	2	7/2/2010	O	S	Stutzman
Great Blue Heron	11	22		N	2	5/11/2009	O	W	Bissell/Tempel



Kalispell 007, 008

Area Map: 48114a1 (Kalispell)
 Site Number: 007
 BCR 10

Colony Number: 48114a1-007
 Flathead County, MT

Kila
 11N 689082 5333318
 (NAD83)

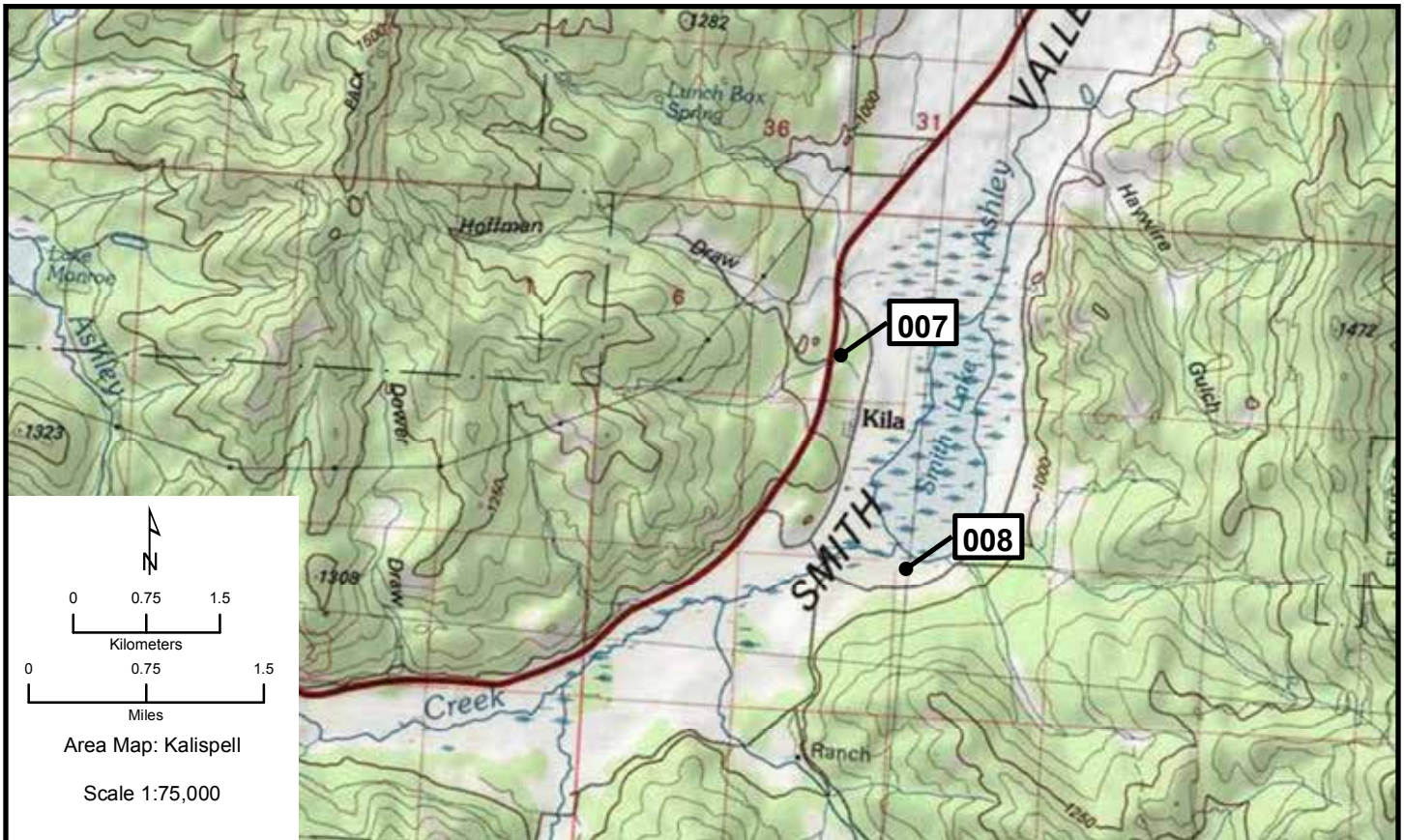
Species	# of Nests	Est. # of Breeding Birds	Actual Bird Count	W	Cnv	Date	ST	T	Observers
Great Blue Heron	8	16		N	2	6/10/2010	O	W	Stutzman

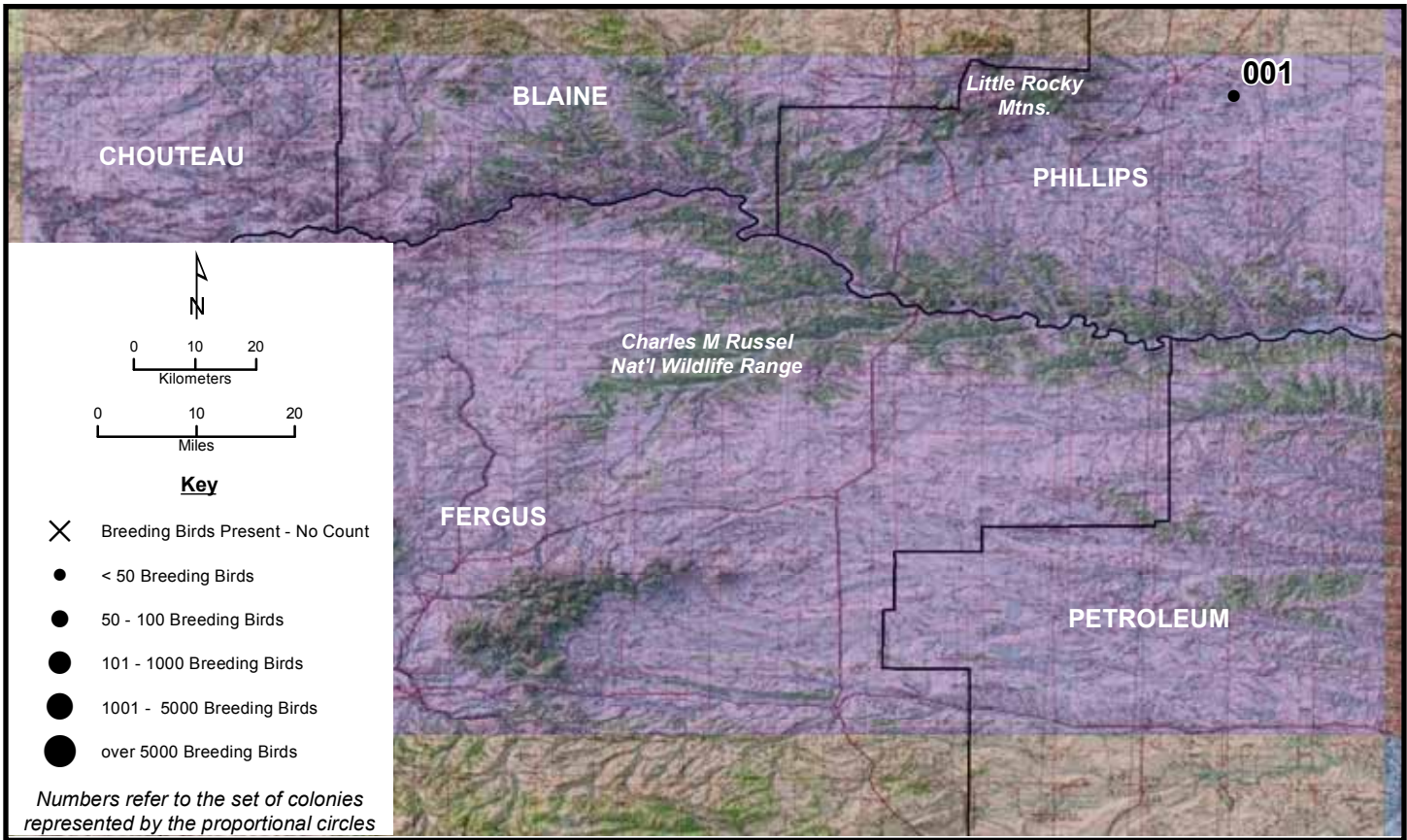
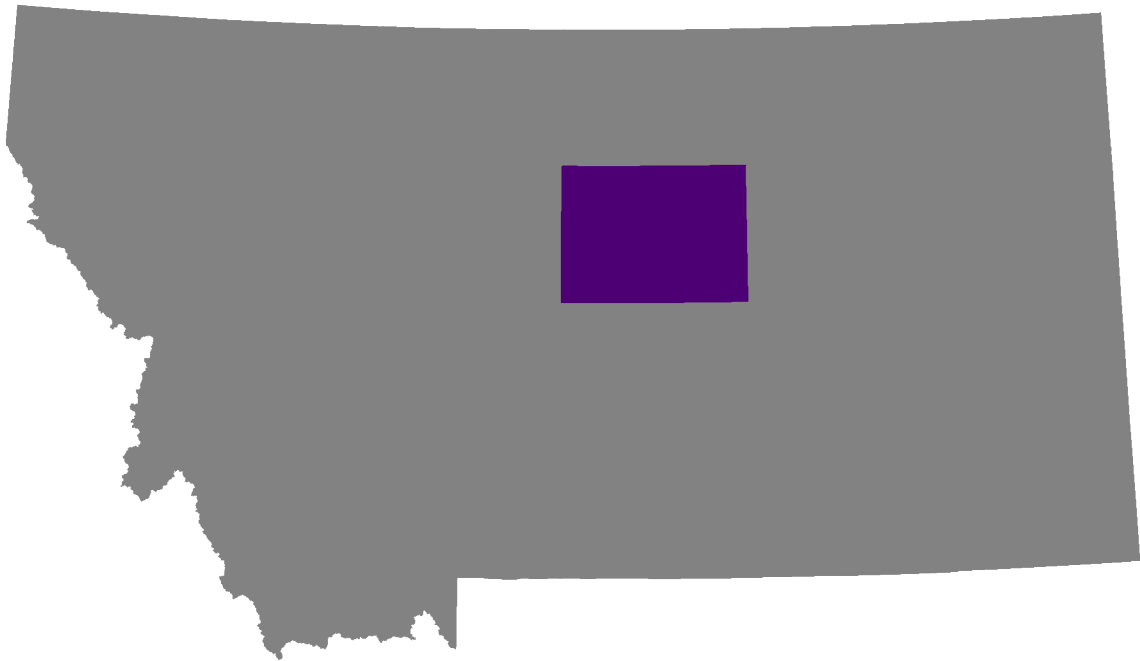
Area Map: 48114a1 (Kalispell)
 Site Number: 008
 BCR 10

Colony Number: 48114a1-008
 Flathead County, MT

Smith Lake WPA
 11N 689962 5331193
 (NAD83)

Species	# of Nests	Est. # of Breeding Birds	Actual Bird Count	W	Cnv	Date	ST	T	Observers
Black Tern	9	18	17	N	2	6/29/2009	O	W	Paige





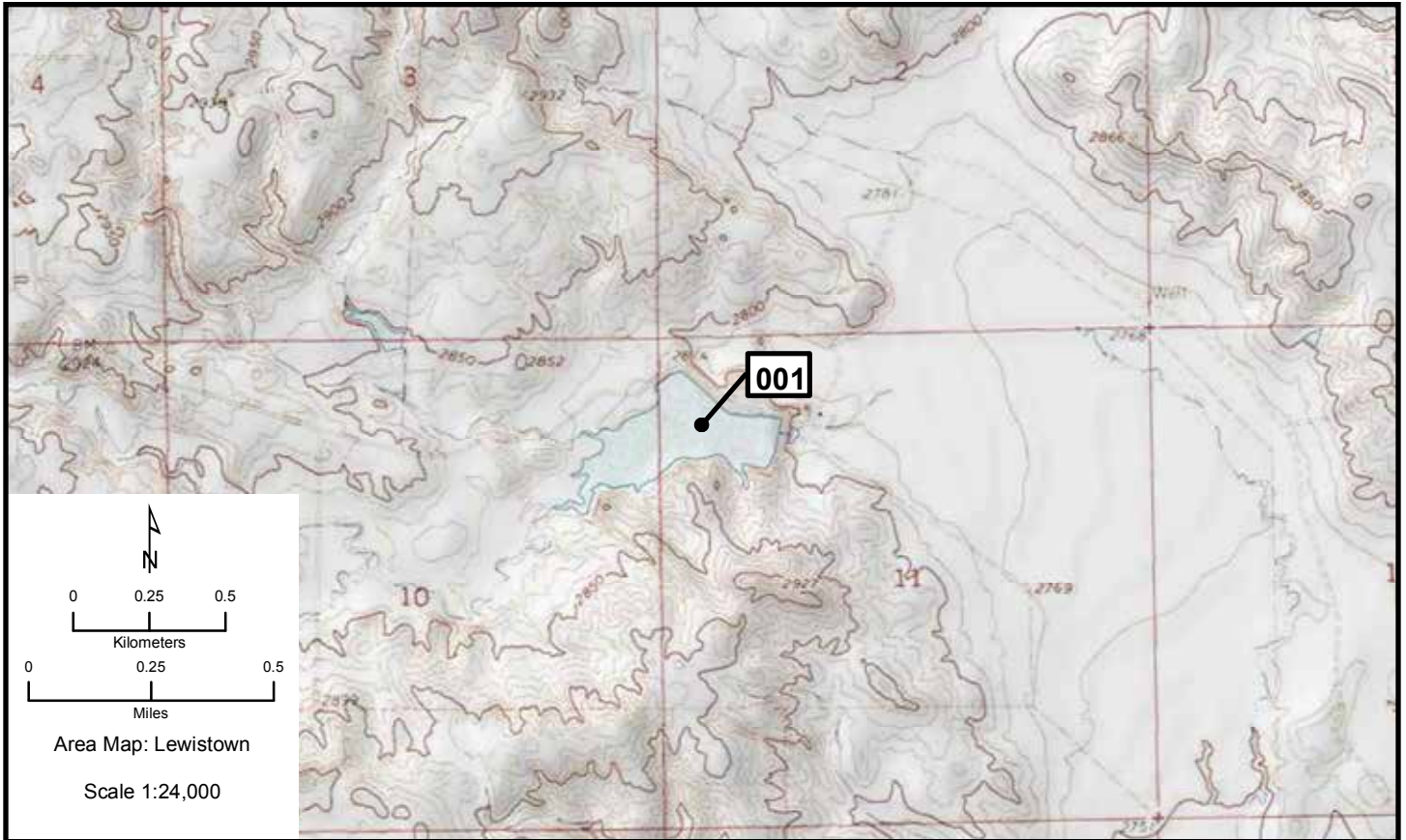
Lewistown 001

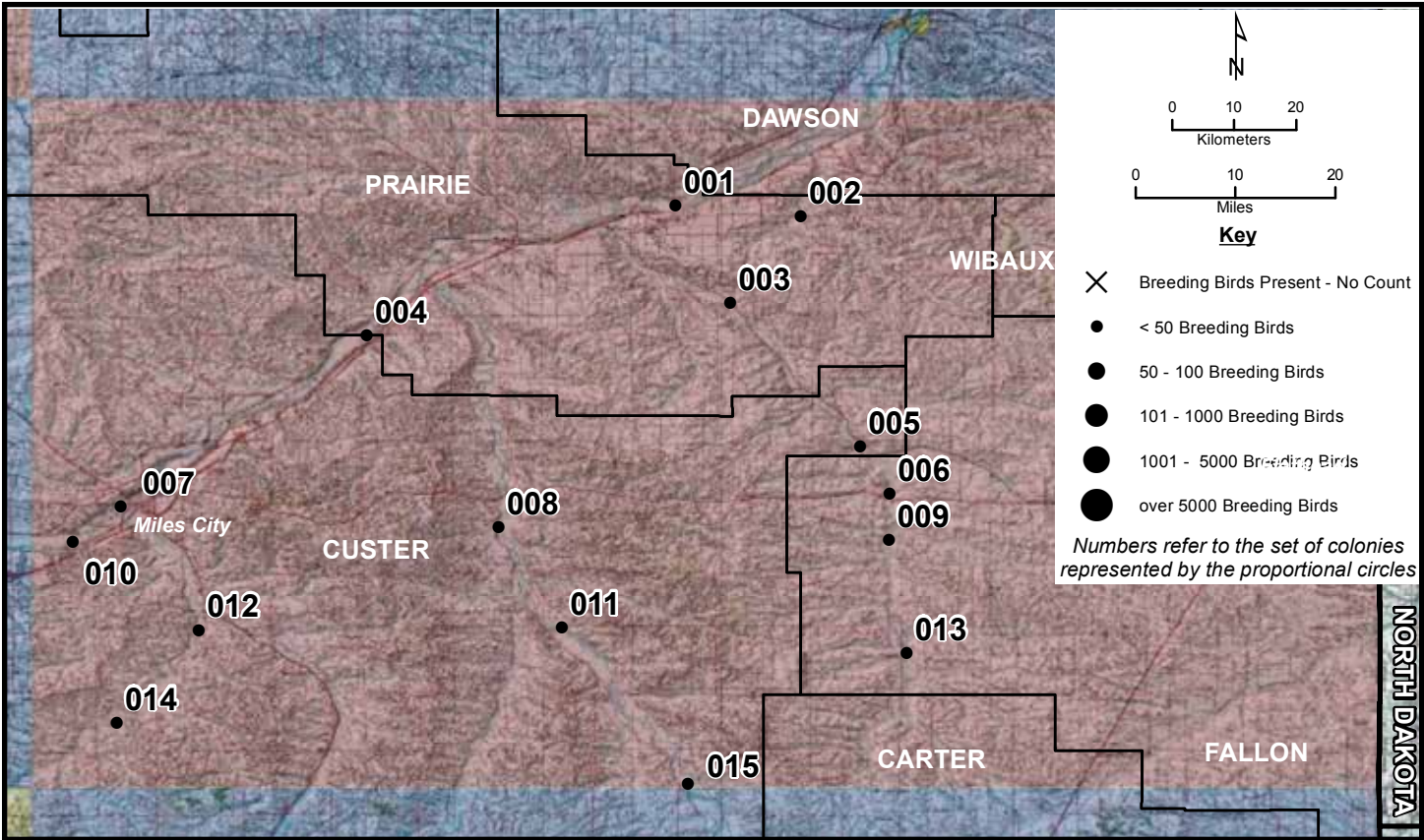
Area Map: 47108a1 (Lewistown)
Site Number: 001
BCR 11

Colony Number: 47108a1-001
Phillips County, MT

Emmond's Lake
12N 707570 5313373
(NAD83)

Species	# of Nests	Est. # of Breeding Birds	Actual Bird Count	W	Cnv	Date	ST	T	Observers
Black-crowned Night-Heron	2	4		N	2	6/-/2009	O	W	Cozzens





Miles City 001, 002

Area Map: 46104a1 (Miles City)
Site Number: 001
BCR 17

Colony Number: 46104a1-001
Prairie County, MT

Lower Yellowstone River 44
13N 494854 5188027
(NAD83)

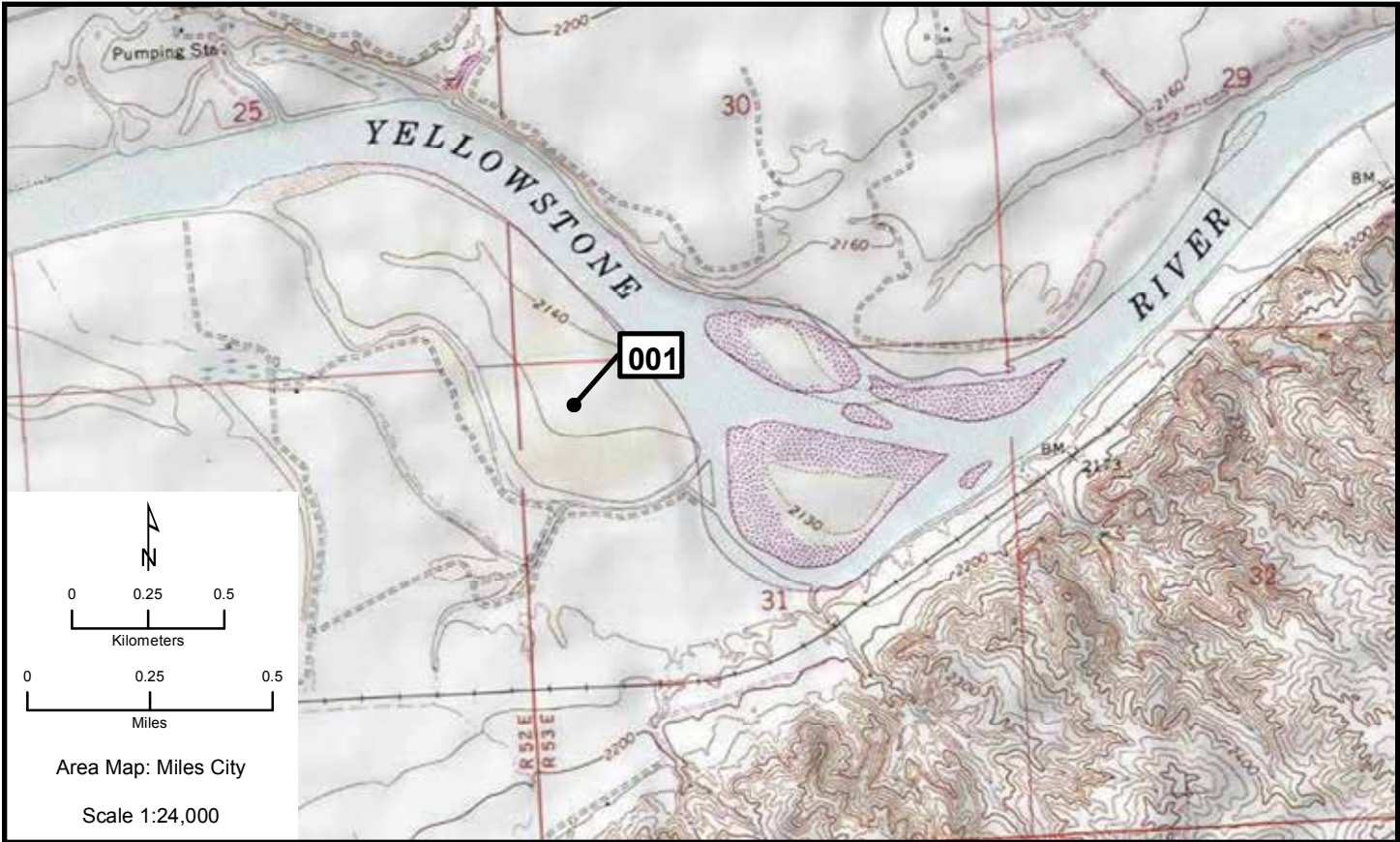
Species	# of Nests	Est. # of Breeding Birds	Actual Bird Count	W	Cnv	Date	ST	T	Observers
Great Blue Heron	1	2		N	2	4/25/2009	A	W	Waltee

Area Map: 46104a1 (Miles City)
Site Number: 002
BCR 17

Colony Number: 46104a1-002
Prairie County, MT

Spring Creek
13N 508704 5186445
(NAD83)

Species	# of Nests	Est. # of Breeding Birds	Actual Bird Count	W	Cnv	Date	ST	T	Observers
Great Blue Heron	6	12		N	2	5/9/2010	A	W	Waltee



Miles City 003, 004

Area Map: 46104a1 (Miles City)
Site Number: 003
BCR 17

Colony Number: 46104a1-003
Prairie County, MT

O'Fallon Creek 1
13N 500919 5172383
(NAD83)

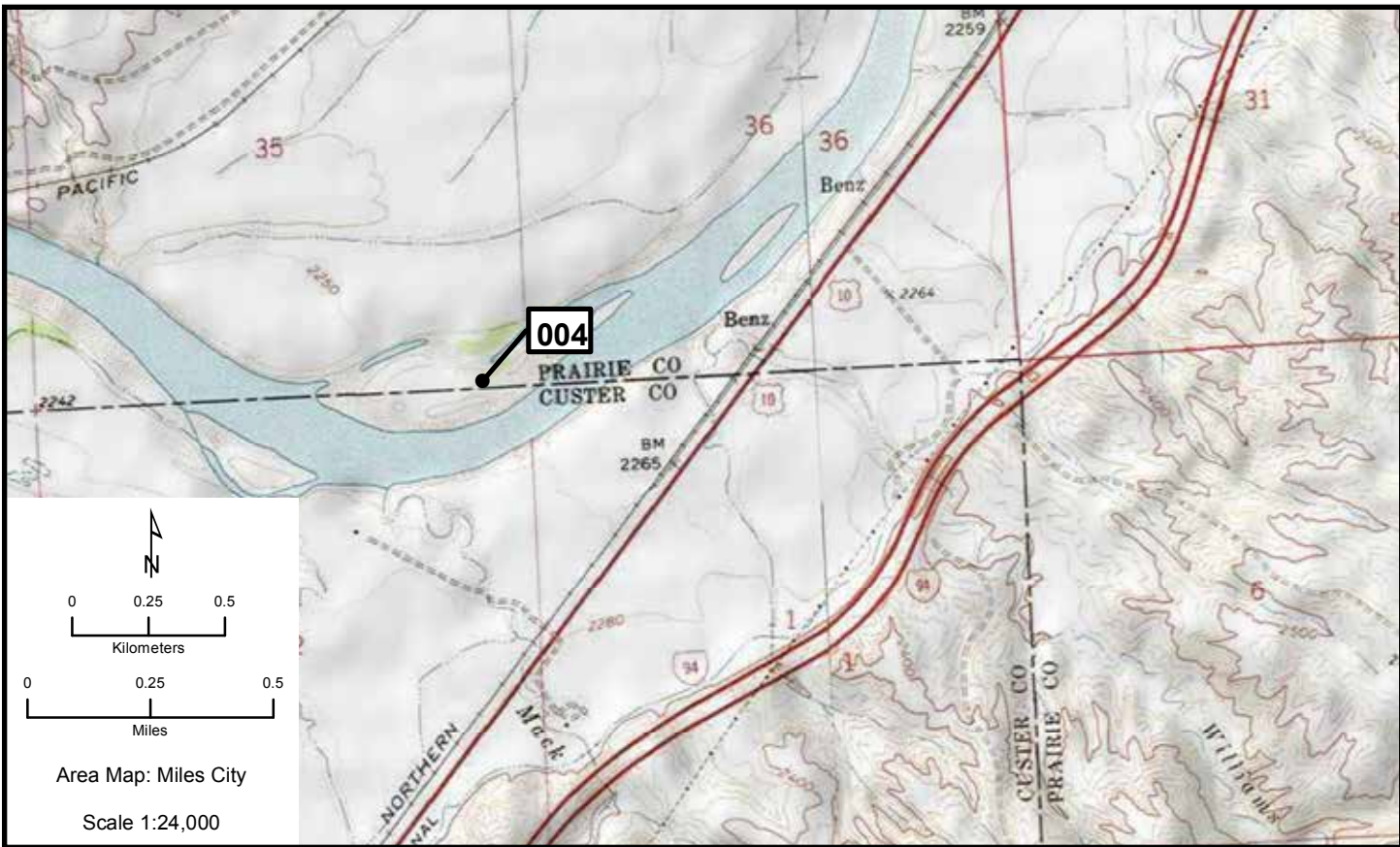
Species	# of Nests	Est. # of Breeding Birds	Actual Bird Count	W	Cnv	Date	ST	T	Observers
Great Blue Heron	6	12		N	2	5/8/2010	A	W	Waltee

Area Map: 46104a1 (Miles City)
Site Number: 004
BCR 17

Colony Number: 46104a1-004
Custer County, MT

Lower Yellowstone River 10
13N 460619 5167310
(NAD83)

Species	# of Nests	Est. # of Breeding Birds	Actual Bird Count	W	Cnv	Date	ST	T	Observers
Great Blue Heron	1	2		N	2	4/25/2009	A	W	Waltee



Miles City 005, 006

Area Map: 46104a1 (Miles City)
Site Number: 005
BCR 17

Colony Number: 46104a1-005
Custer County, MT

O'Fallon Creek 2
13N 515381 5149279
(NAD83)

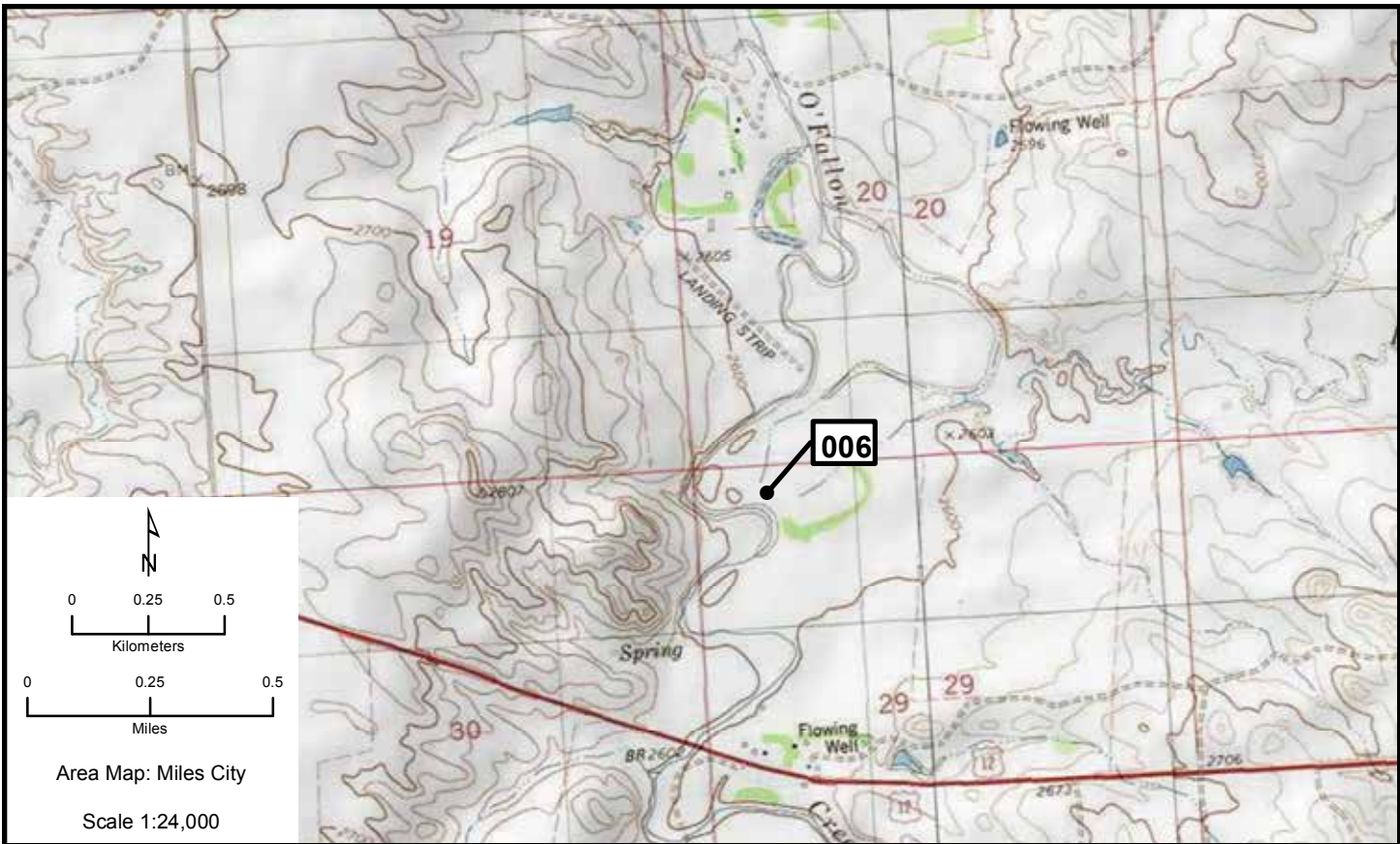
Species	# of Nests	Est. # of Breeding Birds	Actual Bird Count	W	Cnv	Date	ST	T	Observers
Great Blue Heron	7	14		N	2	5/8/2010	A	W	Waltee

Area Map: 46104a1 (Miles City)
Site Number: 006
BCR 17

Colony Number: 46104a1-006
Fallon County, MT

O'Fallon Creek 3
13N 518687 5141657
(NAD83)

Species	# of Nests	Est. # of Breeding Birds	Actual Bird Count	W	Cnv	Date	ST	T	Observers
Great Blue Heron	5	10		N	2	5/8/2010	A	W	Waltee



Miles City 007, 008

Area Map: 46104a1 (Miles City)
Site Number: 007
BCR 17

Colony Number: 46104a1-007
Custer County, MT

Yellowstone River 48
13N 432927 5139998
(NAD83)

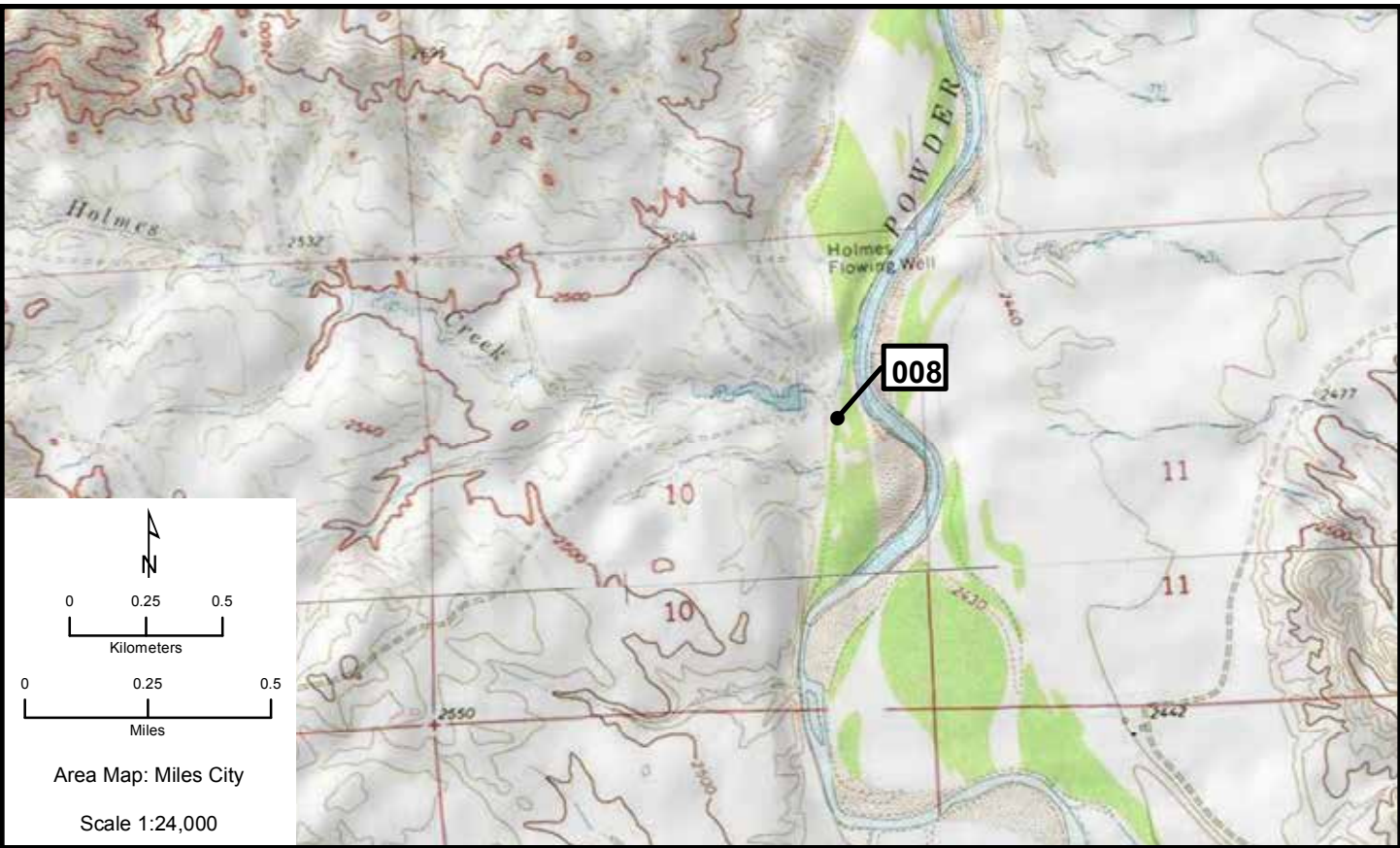
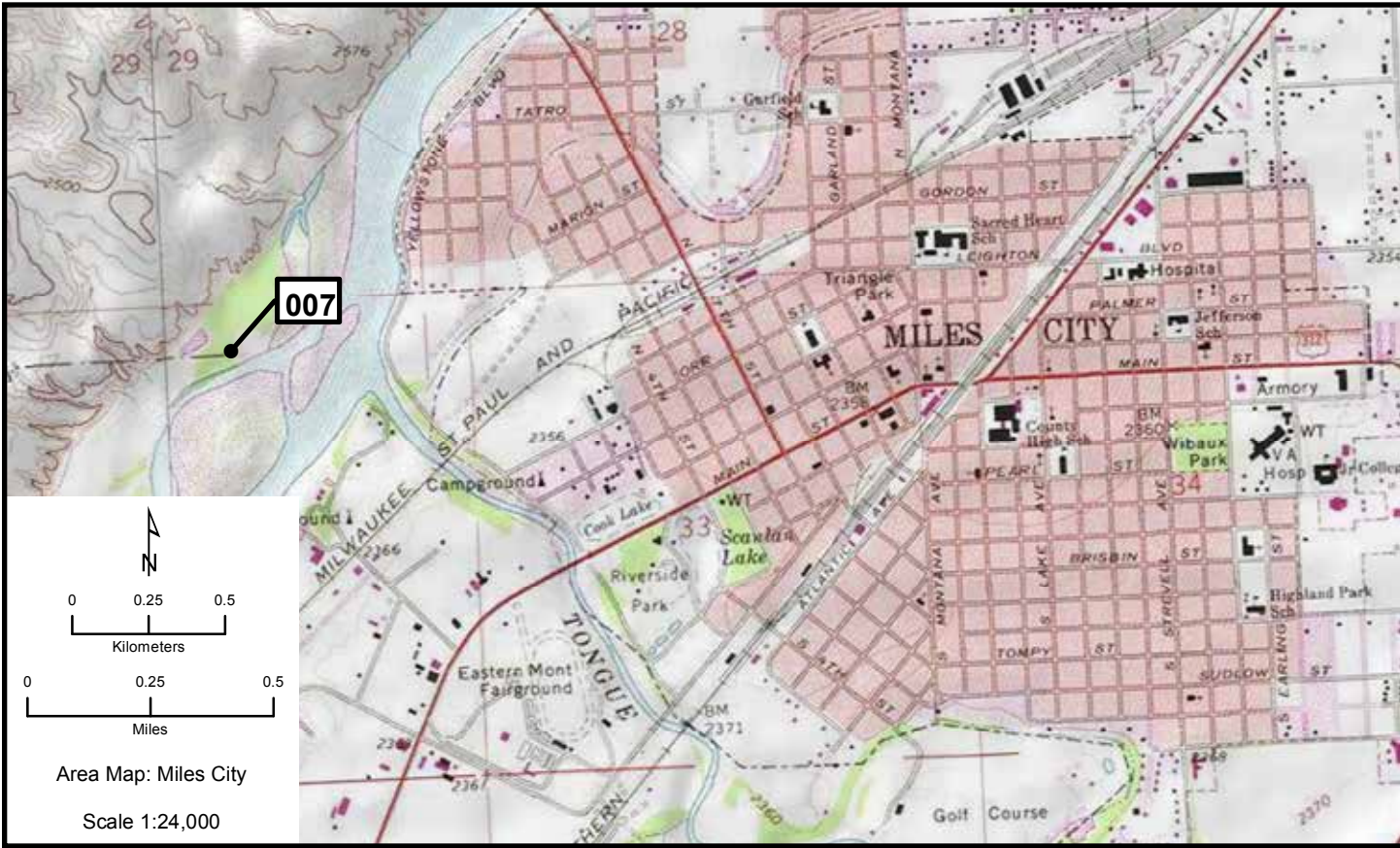
Species	# of Nests	Est. # of Breeding Birds	Actual Bird Count	W	Cnv	Date	ST	T	Observers
Great Blue Heron	4	8		N	2	4/8/2010	A	W	Waltee

Area Map: 46104a1 (Miles City)
Site Number: 008
BCR 17

Colony Number: 46104a1-008
Custer County, MT

Powder River 48
13N 475046 5136279
(NAD83)

Species	# of Nests	Est. # of Breeding Birds	Actual Bird Count	W	Cnv	Date	ST	T	Observers
Great Blue Heron	4	8		N	2	5/1/2009	A	W	Waltee



Miles City 009, 010

Area Map: 46104a1 (Miles City)
Site Number: 009
BCR 17

Colony Number: 46104a1-009
Fallon County, MT

O'Fallon Creek 4
13N 518657 5134310
(NAD83)

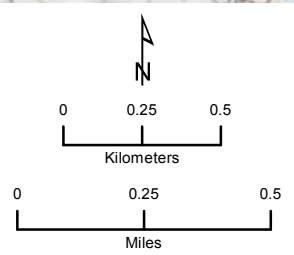
Species	# of Nests	Est. # of Breeding Birds	Actual Bird Count	W	Cnv	Date	ST	T	Observers
Great Blue Heron	1	2		N	2	5/8/2010	A	W	Waltee

Area Map: 46104a1 (Miles City)
Site Number: 010
BCR 17

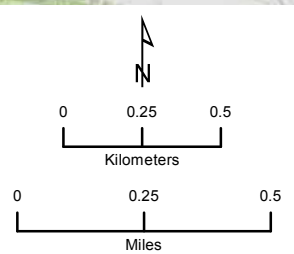
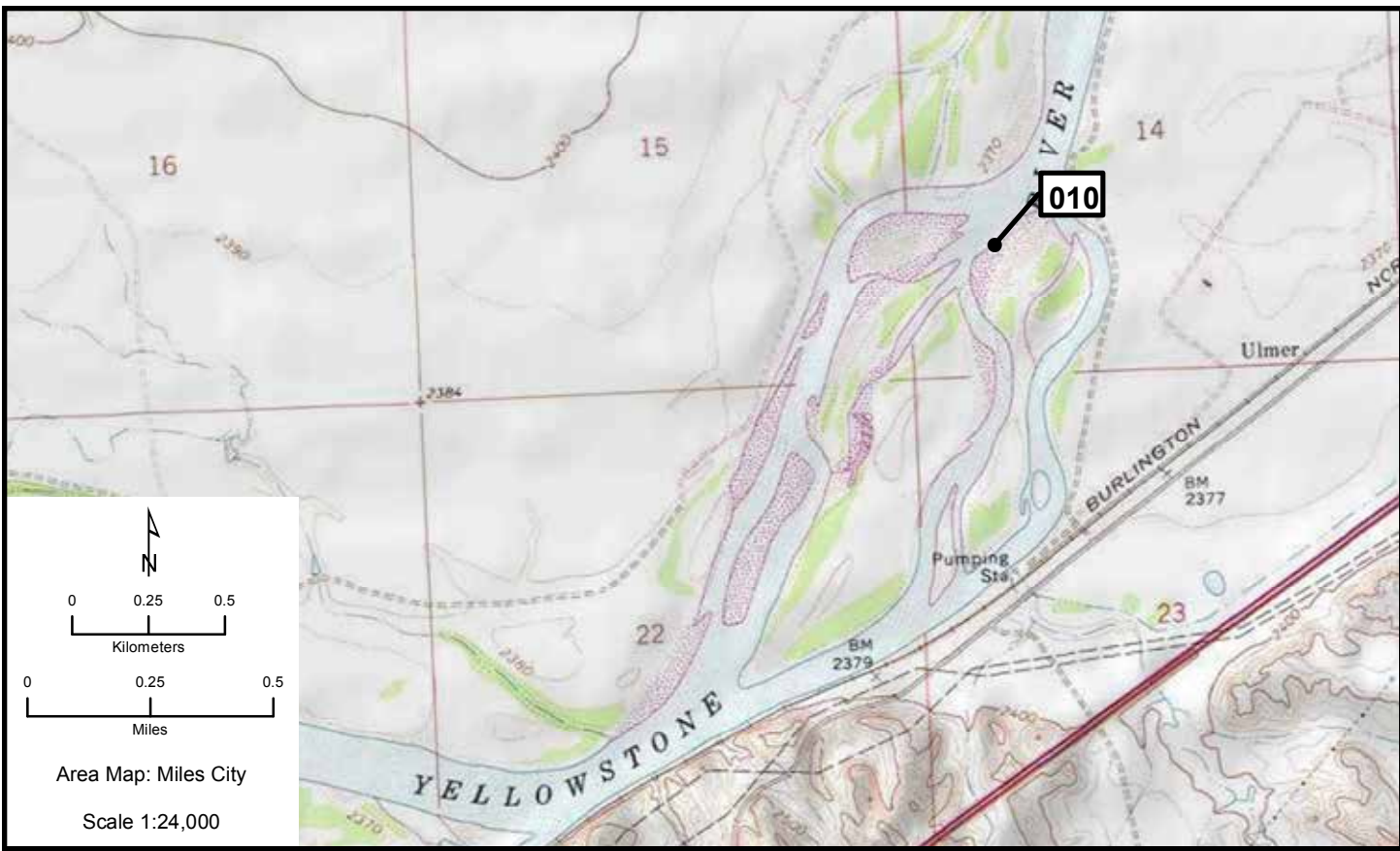
Colony Number: 46104a1-010
Custer County, MT

Lower Yellowstone River 42
13N 427512 5134263
(NAD83)

Species	# of Nests	Est. # of Breeding Birds	Actual Bird Count	W	Cnv	Date	ST	T	Observers
Great Blue Heron	7	14		N	2	4/24/2009	A	W	Waltee



Area Map: Miles City
Scale 1:24,000



Area Map: Miles City
Scale 1:24,000

Miles City 011, 012

Area Map: 46104a1 (Miles City)
Site Number: 011
BCR 17

Colony Number: 46104a1-011
Custer County, MT

Powder River 14
13N 482097 5120091
(NAD83)

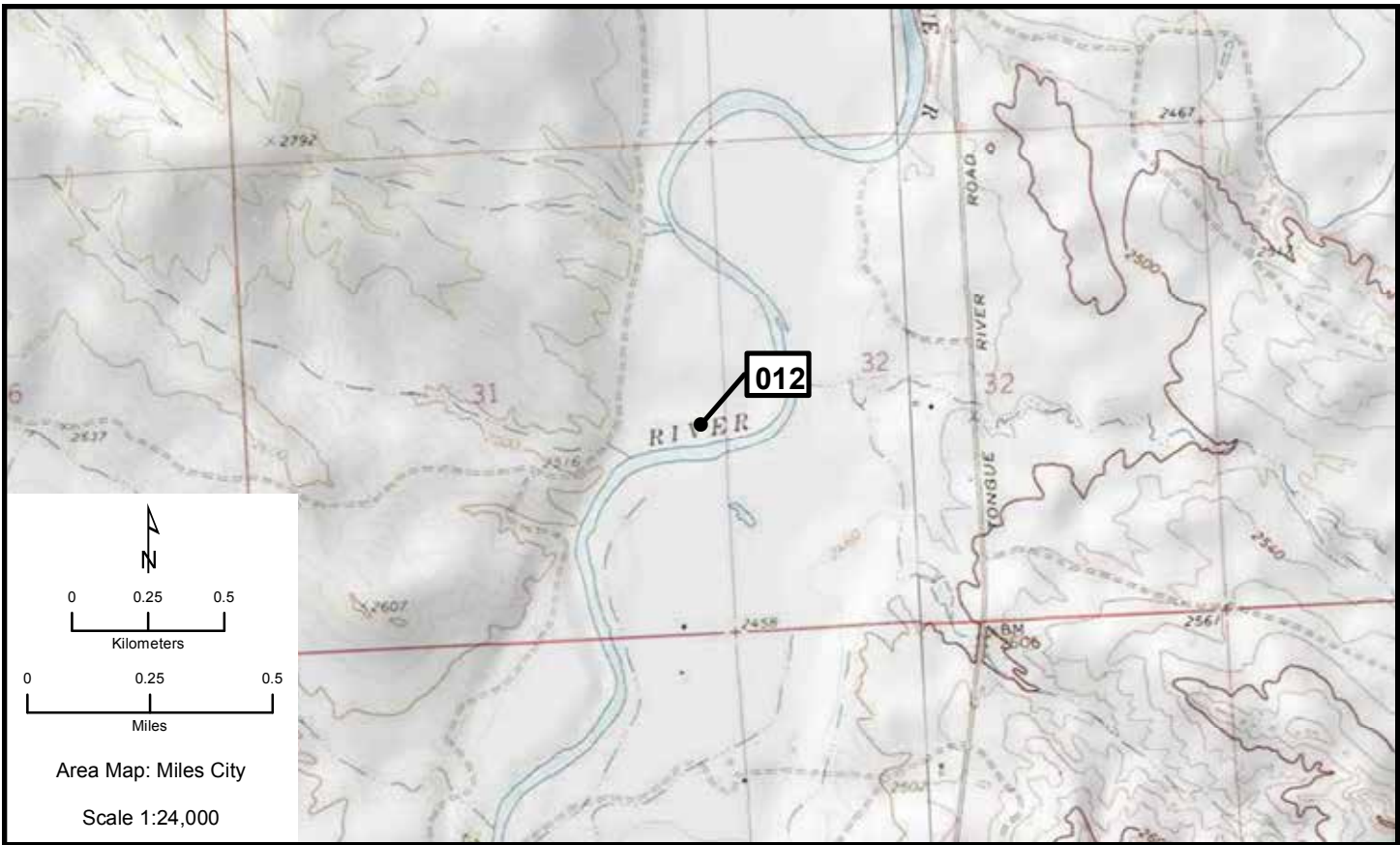
Species	# of Nests	Est. # of Breeding Birds	Actual Bird Count	W	Cnv	Date	ST	T	Observers
Great Blue Heron	3	6		N	2	5/1/2009	A	W	Waltee

Area Map: 46104a1 (Miles City)
Site Number: 012
BCR 17

Colony Number: 46104a1-012
Custer County, MT

Tongue River 21
13N 441442 5119957
(NAD83)

Species	# of Nests	Est. # of Breeding Birds	Actual Bird Count	W	Cnv	Date	ST	T	Observers
Great Blue Heron	4	8		N	2	4/26/2009	A	W	Waltee



Miles City 013, 014

Area Map: 46104a1 (Miles City)
Site Number: 013
BCR 17

Colony Number: 46104a1-013
Fallon County, MT

O'Fallon Creek 5
13N 520640 5115969
(NAD83)

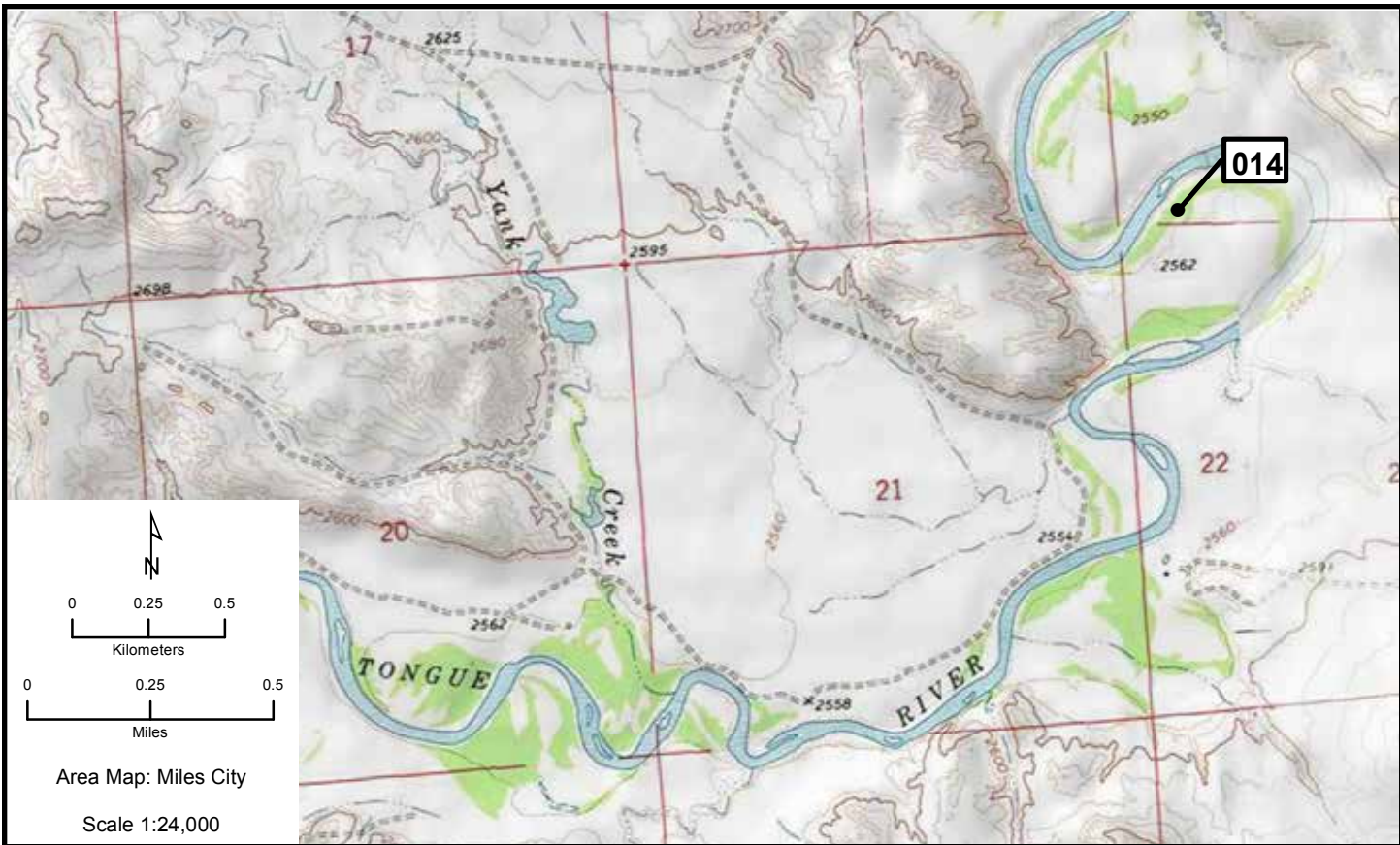
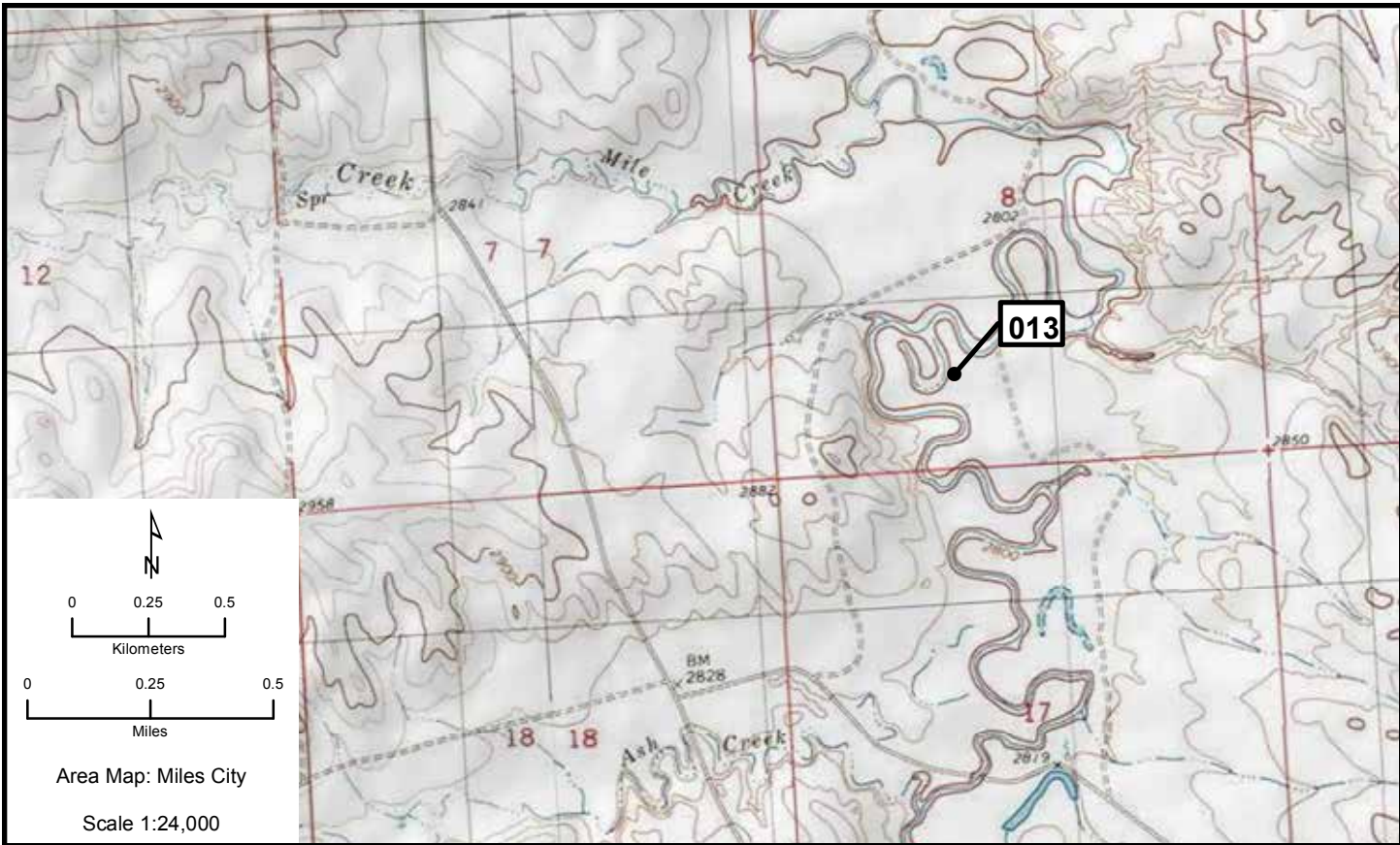
Species	# of Nests	Est. # of Breeding Birds	Actual Bird Count	W	Cnv	Date	ST	T	Observers
Great Blue Heron	4	8		N	2	5/8/2010	A	W	Waltee

Area Map: 46104a1 (Miles City)
Site Number: 014
BCR 17

Colony Number: 46104a1-014
Custer County, MT

Tongue River 22
13N 432143 5105068
(NAD83)

Species	# of Nests	Est. # of Breeding Birds	Actual Bird Count	W	Cnv	Date	ST	T	Observers
Great Blue Heron	16	32		N	2	4/26/2009	A	W	Waltee



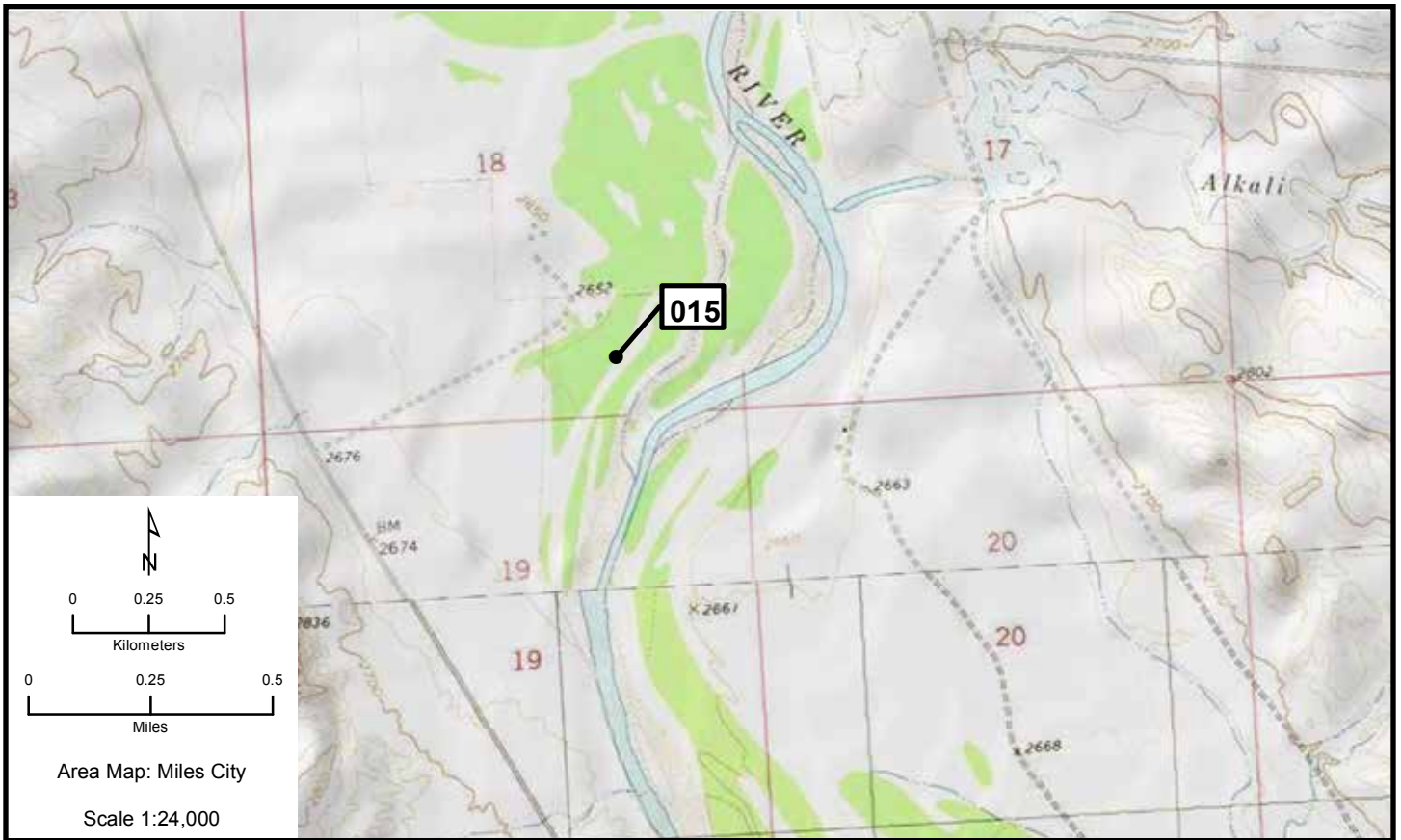
Miles City 015

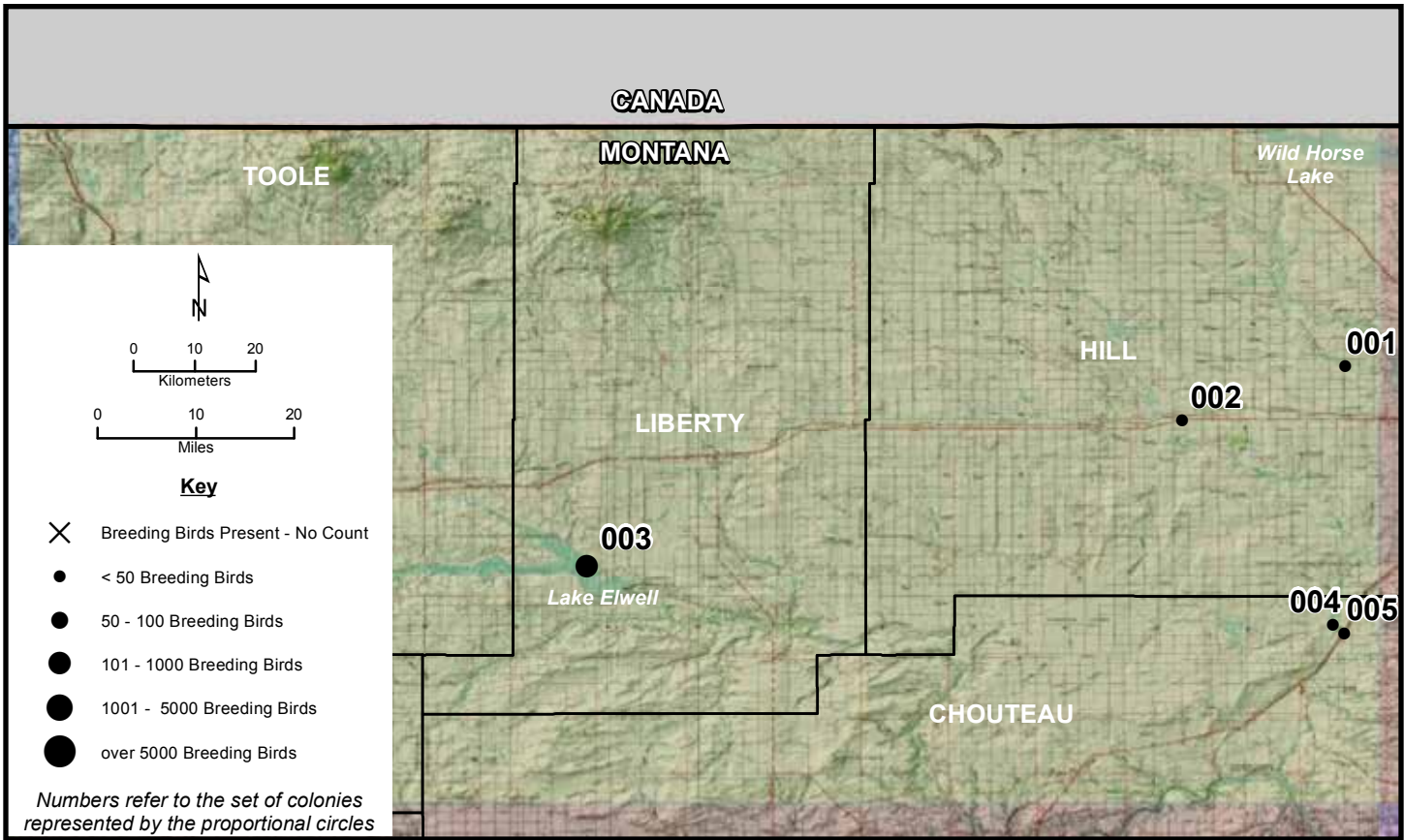
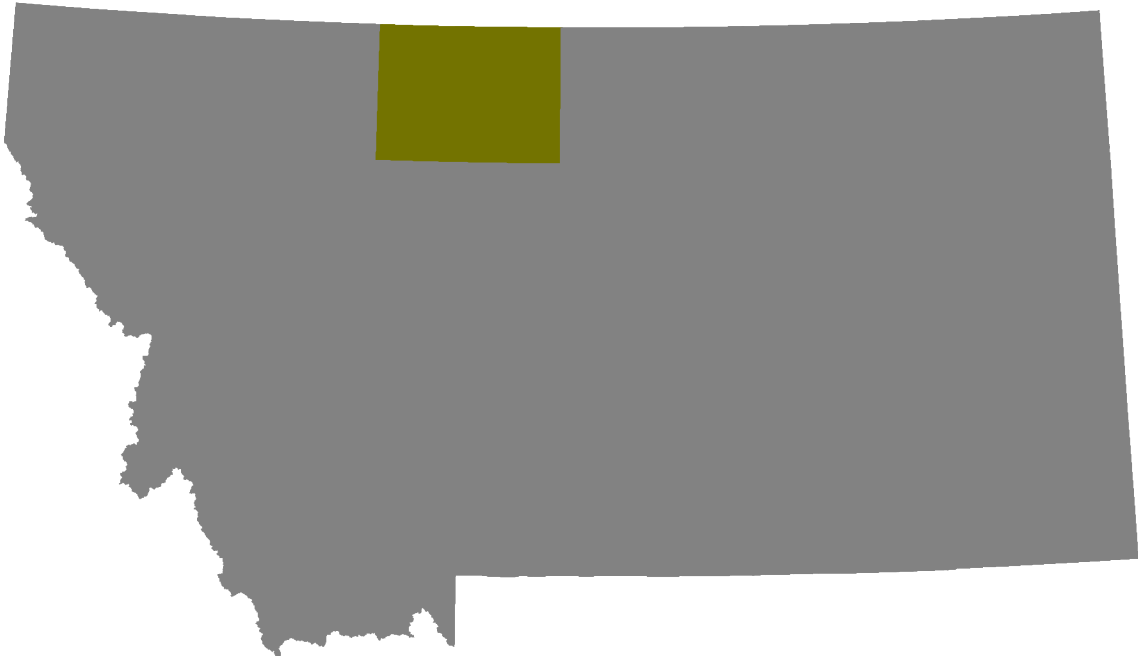
Area Map: 46104a1 (Miles City)
Site Number: 015
BCR 17

Colony Number: 46104a1-015
Custer County, MT

Powder River 19
13N 49E211 5094813
(NAD83)

Species	# of Nests	Est. # of Breeding Birds	Actual Bird Count	W	Cnv	Date	ST	T	Observers
Great Blue Heron	1	2		N	2	5/1/2009	A	W	Waltee





Shelby 001, 002

Area Map: 48110a1 (Shelby)
Site Number: 001
BCR 11

Colony Number: 48110a1-001
Hill County, MT

Chain of Lakes
12N 570050 5388491
(NAD83)

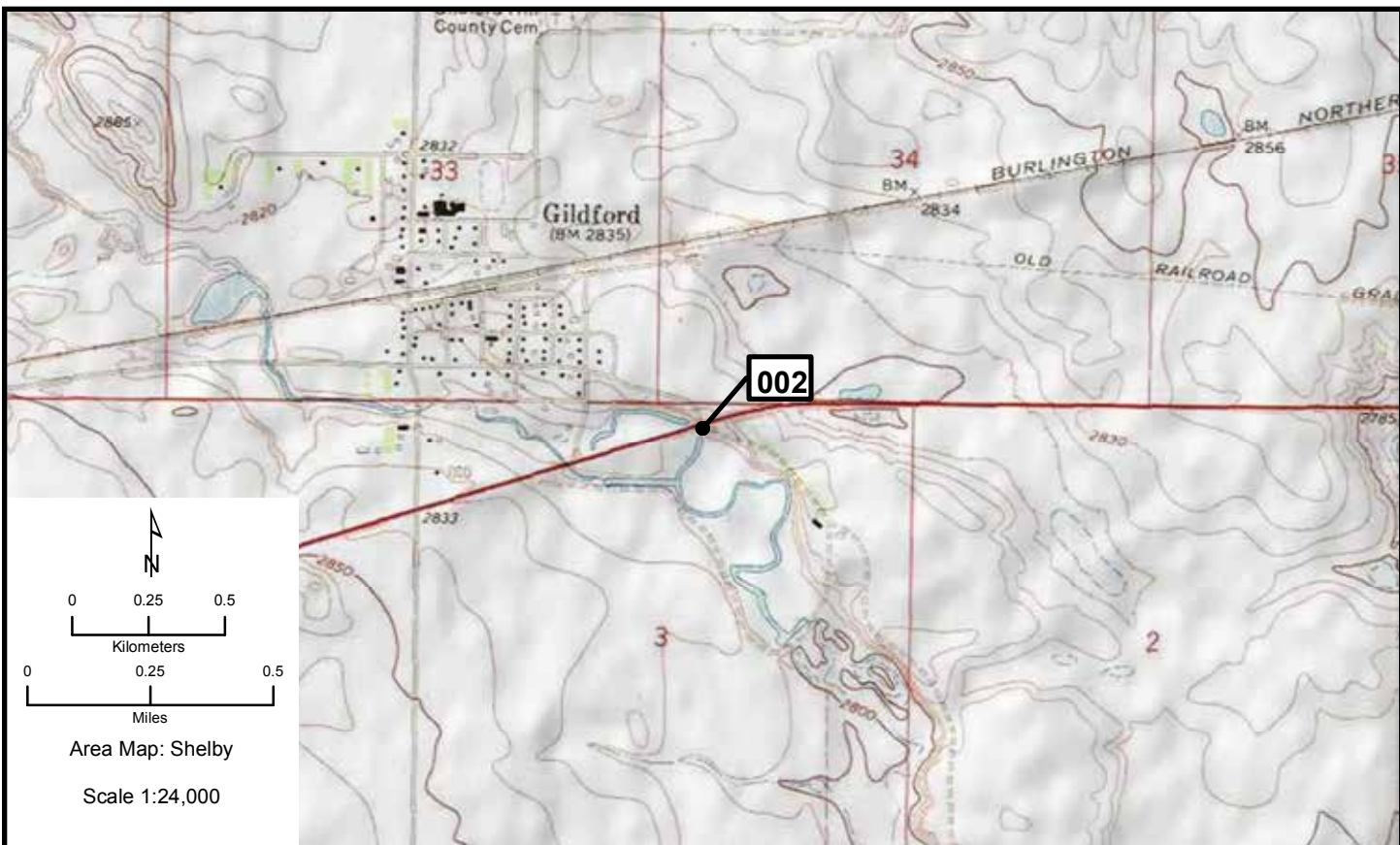
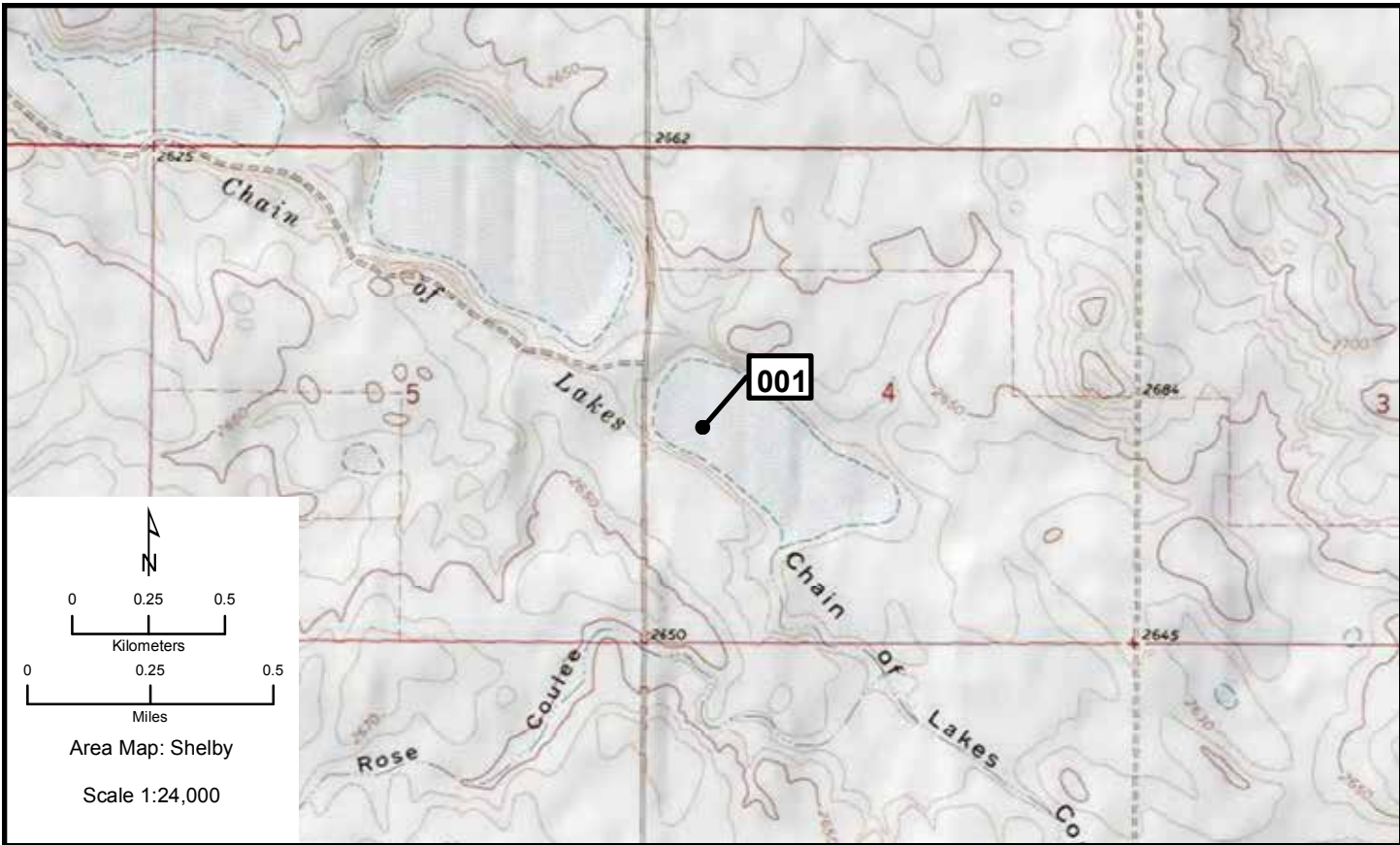
Species	# of Nests	Est. # of Breeding Birds	Actual Bird Count	W	Cnv	Date	ST	T	Observers
Eared Grebe	1	2	2	B	L	6/28/2009	O	W	Tilly
Ring-billed Gull		8		U		1996	U	U	

Area Map: 48110a1 (Shelby)
Site Number: 002
BCR 11

Colony Number: 48110a1-002
Hill County, MT

Sage Creek Slough
12N 552409 5379418
(NAD83)

Species	# of Nests	Est. # of Breeding Birds	Actual Bird Count	W	Cnv	Date	ST	T	Observers
Eared Grebe	4	8	8	N	2	6/28/2009	O	W	Tilly



Shelby 003-005

Area Map: 48110a1 (Shelby)
 Site Number: 003
 BCR 11

Colony Number: 48110a1-003
 Liberty County, MT

Tiber Reservoir
 12N 487626 5355196
 (NAD83)

Species	# of Nests	Est. # of Breeding Birds	Actual Bird		Cnv	Date	ST	T	Observers
			Count	W					
Ring-billed Gull		200	200	B	L	6/16/2009	O	Y	Paige
Double-crested Cormorant	18	36		N	2	1979	U	U	Marble

Area Map: 48110a1 (Shelby)
 Site Number: 004
 BCR 11

Colony Number: 48110a1-004
 Chouteau County, MT

Rocky Crossing Reservoir
 12N 569227 5346073
 (NAD83)

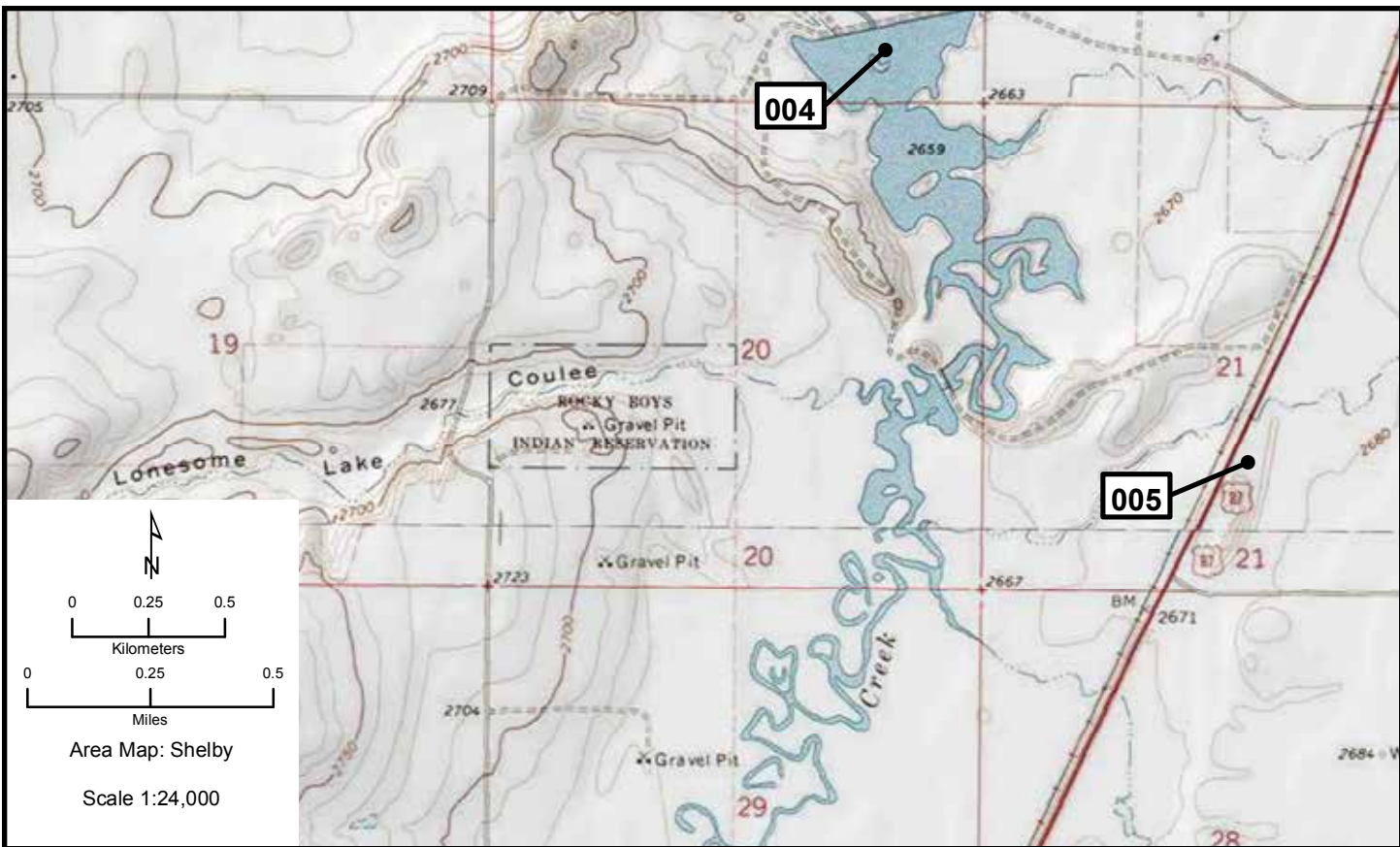
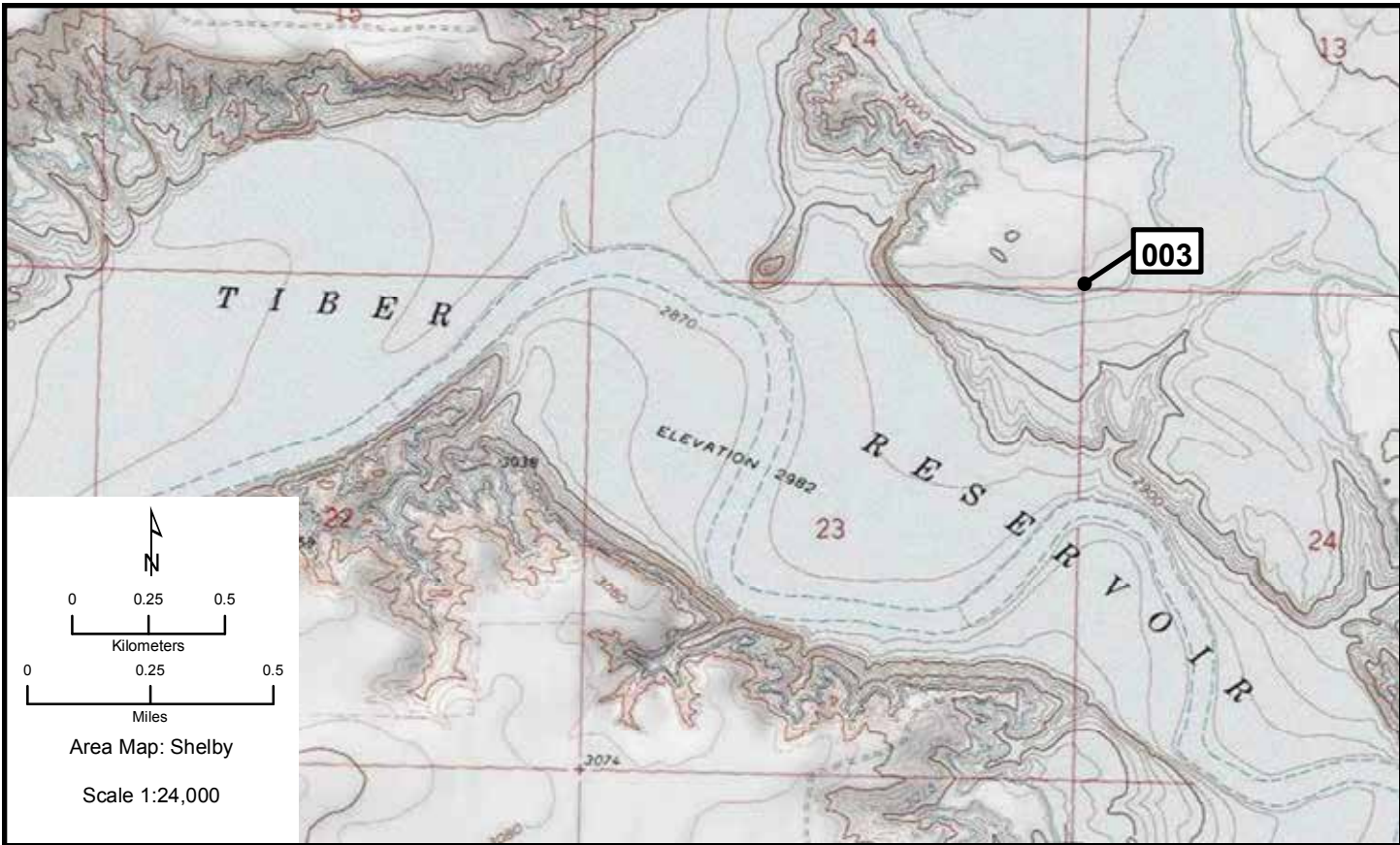
Species	# of Nests	Est. # of Breeding Birds	Actual Bird		Cnv	Date	ST	T	Observers
			Count	W					
Black Tern	9	18		N	2	7/7/2010	O	W	Tilly

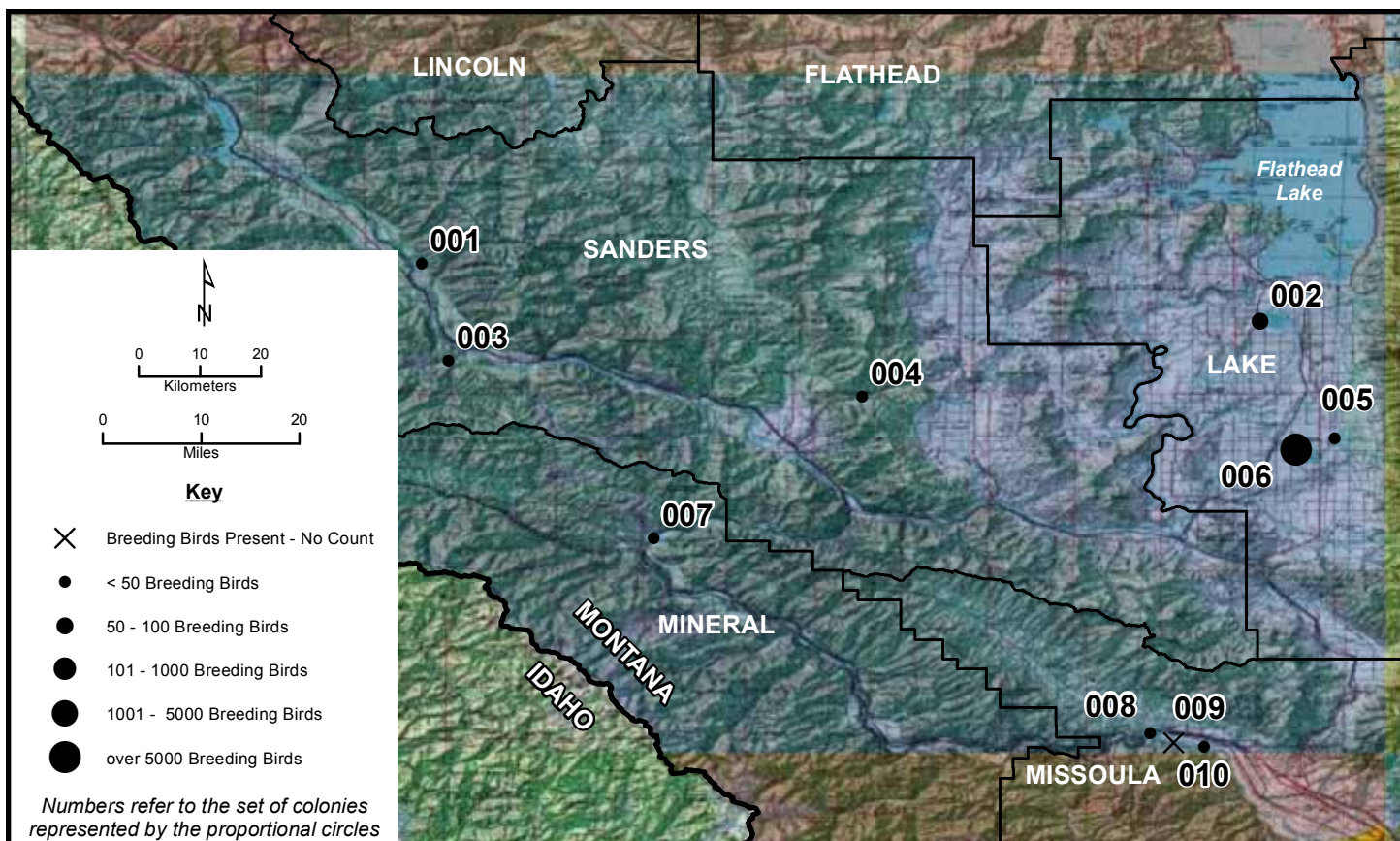
Area Map: 48110a1 (Shelby)
 Site Number: 005
 BCR 11

Colony Number: 48110a1-005
 Chouteau County, MT

Rt. 87 Roadside Marsh
 12N 570439 5344746
 (NAD83)

Species	# of Nests	Est. # of Breeding Birds	Actual Bird		Cnv	Date	ST	T	Observers
			Count	W					
Eared Grebe					B	6/10/2009	O	X	Tilly
Black Tern	3	6	9	N	2	6/10/2009	O	W	Tilly



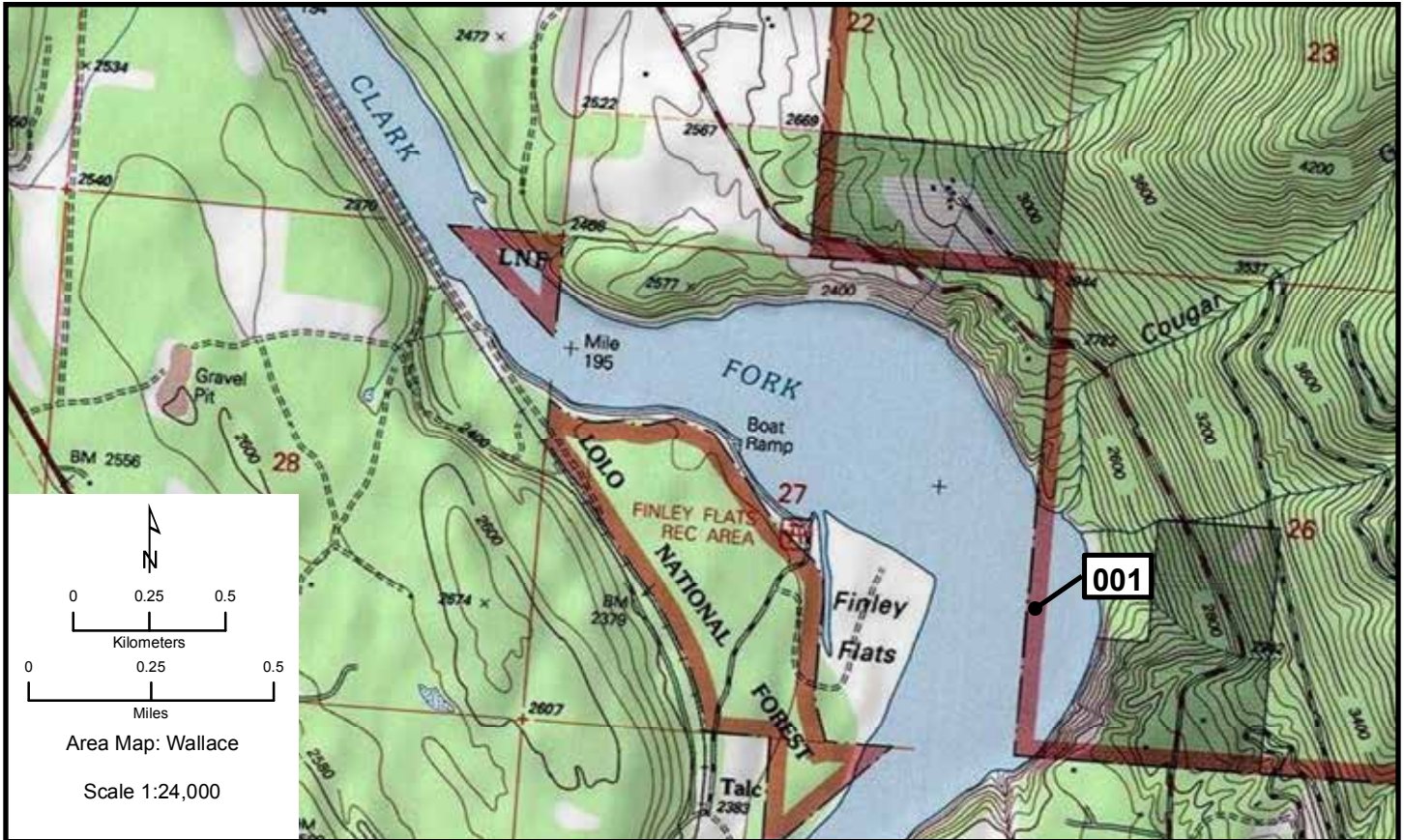


Area Map: 47114a1 (Wallace)
 Site Number: 001
 BCR 10

Colony Number: 47114a1-001
 Sanders County, MT

Clark Fork River: NNW of Thompson Falls
 11N 618648 5286459
 (NAD83)

Species	# of Nests	Est. # of Actual Breeding Bird Birds Count	W	Cnv	Date	ST	T	Observers
Great Blue Heron	2	4	N	2	4/22/2011	A	W	Sterling



Wallace 002, 003

Area Map: 47114a1 (Wallace)
 Site Number: 002
 BCR 10

Colony Number: 47114a1-002
 Lake County, MT

Pablo Reservoir
 11N 711568 5279678
 (NAD83)

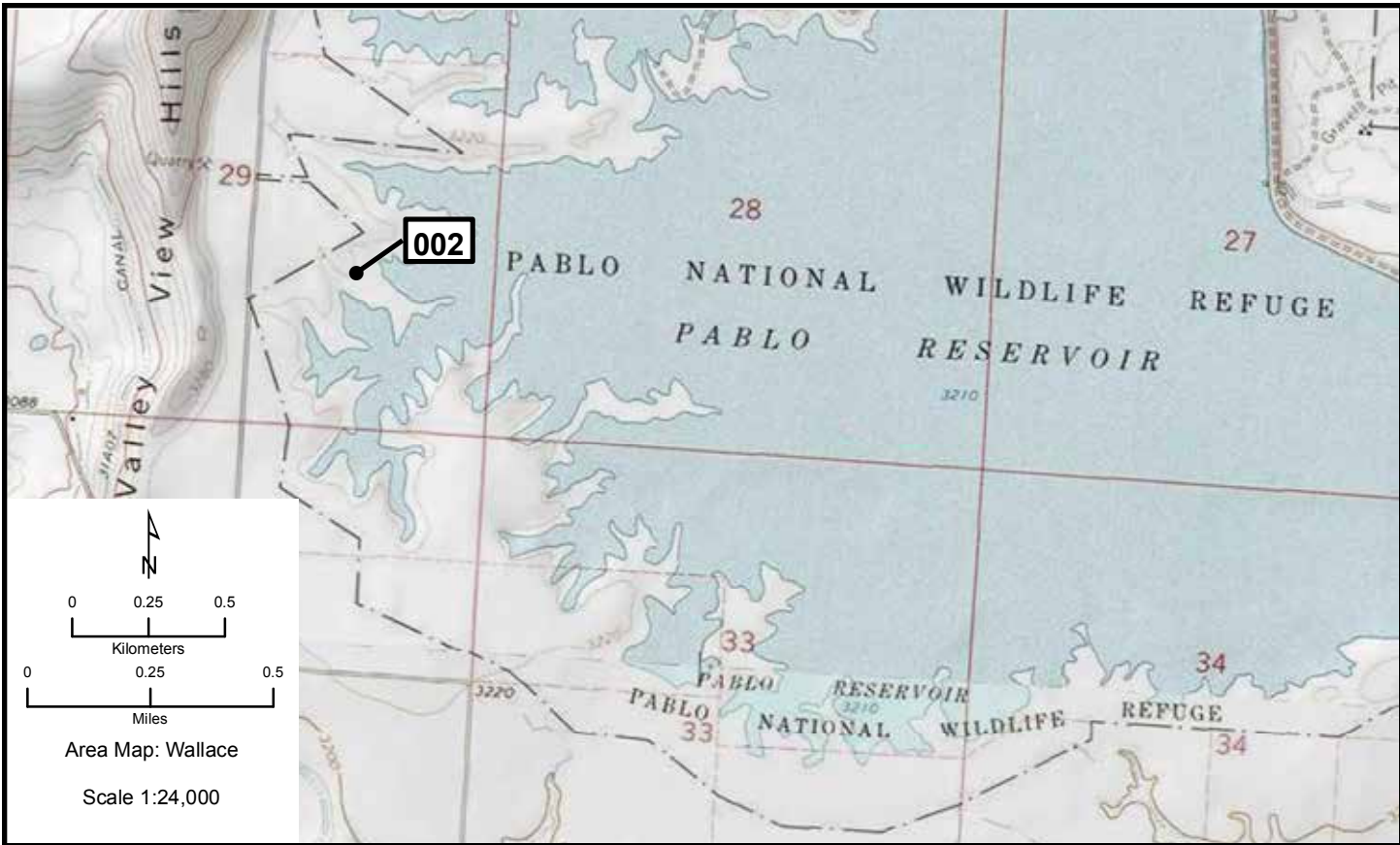
Species	# of Nests	Est. # of Actual		W	Cnv	Date	ST	T	Observers
		Breeding Bird	Birds Count						
Double-crested Cormorant	11	22	32	N	2	6/14/2011	O	W	Wightman
Double-crested Cormorant	5	51	51	B	L	6/14/2010	O	W	Wightman et al.
Great Blue Heron	1	2		N	2	6/14/2010	O	W	Wightman et al.

Area Map: 47114a1 (Wallace)
 Site Number: 003
 BCR 10

Colony Number: 47114a1-003
 Sanders County, MT

Thompson River
 11N 621937 5270664
 (NAD83)

Species	# of Nests	Est. # of Actual		W	Cnv	Date	ST	T	Observers
		Breeding Bird	Birds Count						
Great Blue Heron	11	22		N	2	4/22/2011	A	W	Sterling



Wallace 004, 005

Area Map: 47114a1 (Wallace)
Site Number: 004
BCR 10

Colony Number: 47114a1-004
Sanders County, MT

Rainbow Dog Reservoir
11N 667967 5265882
(NAD83)

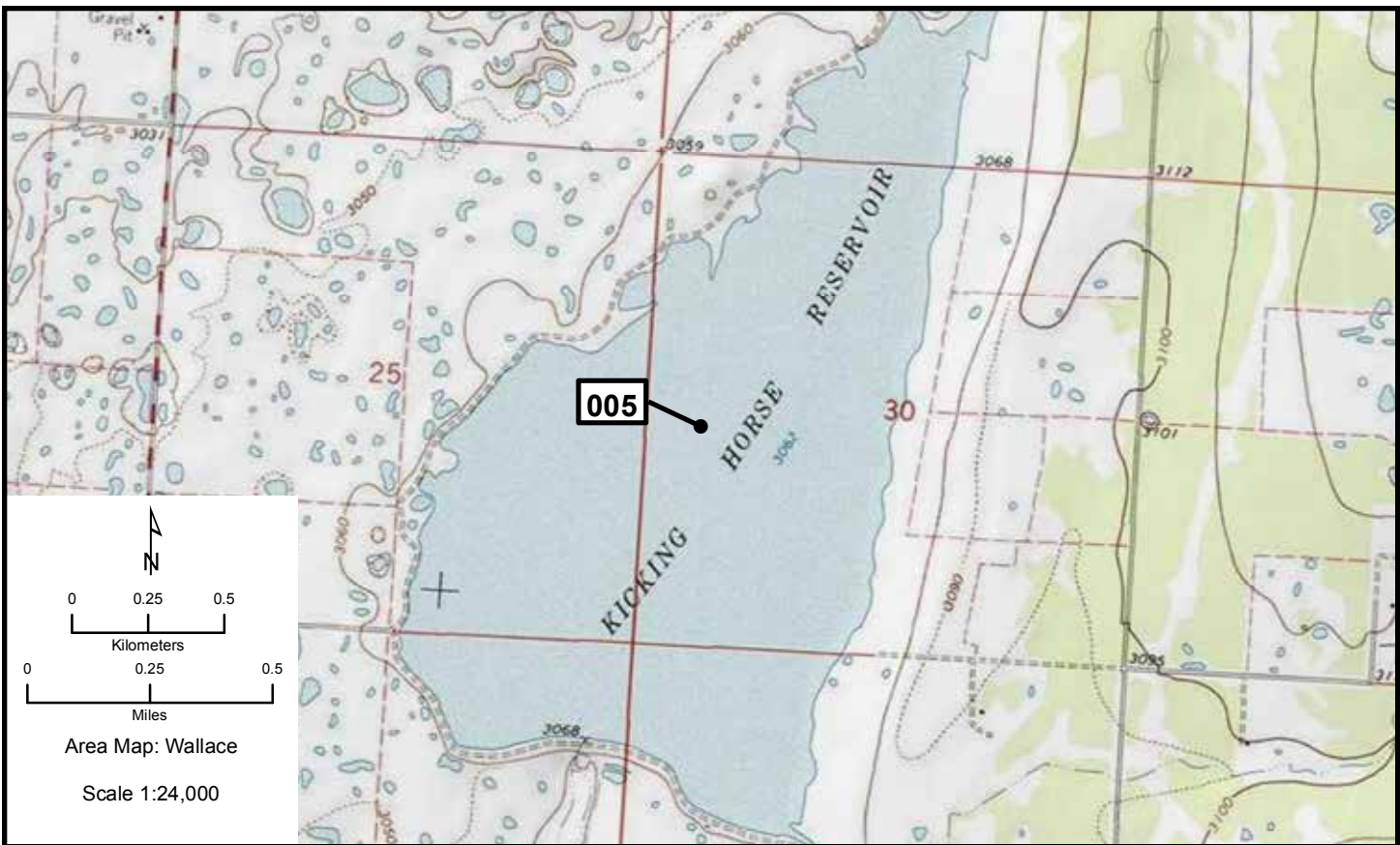
Species	# of Nests	Est. # of Actual		W	Cnv	Date	ST	T	Observers
		Breeding Birds	Birds Count						
Black Tern	6		12	N	2	6/16/2010	O	W	Doney/Lichtenburg

Area Map: 47114a1 (Wallace)
Site Number: 005
BCR 10

Colony Number: 47114a1-005
Lake County, MT

Kicking Horse Reservoir
11N 720564 5260828
(NAD83)

Species	# of Nests	Est. # of Actual		W	Cnv	Date	ST	T	Observers
		Breeding Birds	Birds Count						
Common Tern	2	4	13	N	2	6/17/2011	C	W	Wightman/Lichtenberg



Wallace 006, 007

Area Map: 47114a1 (Wallace)
 Site Number: 006
 BCR 10

Colony Number: 47114a1-006
 Lake County, MT

Ninepipes NWR
 11N 716300 5258860
 (NAD83)

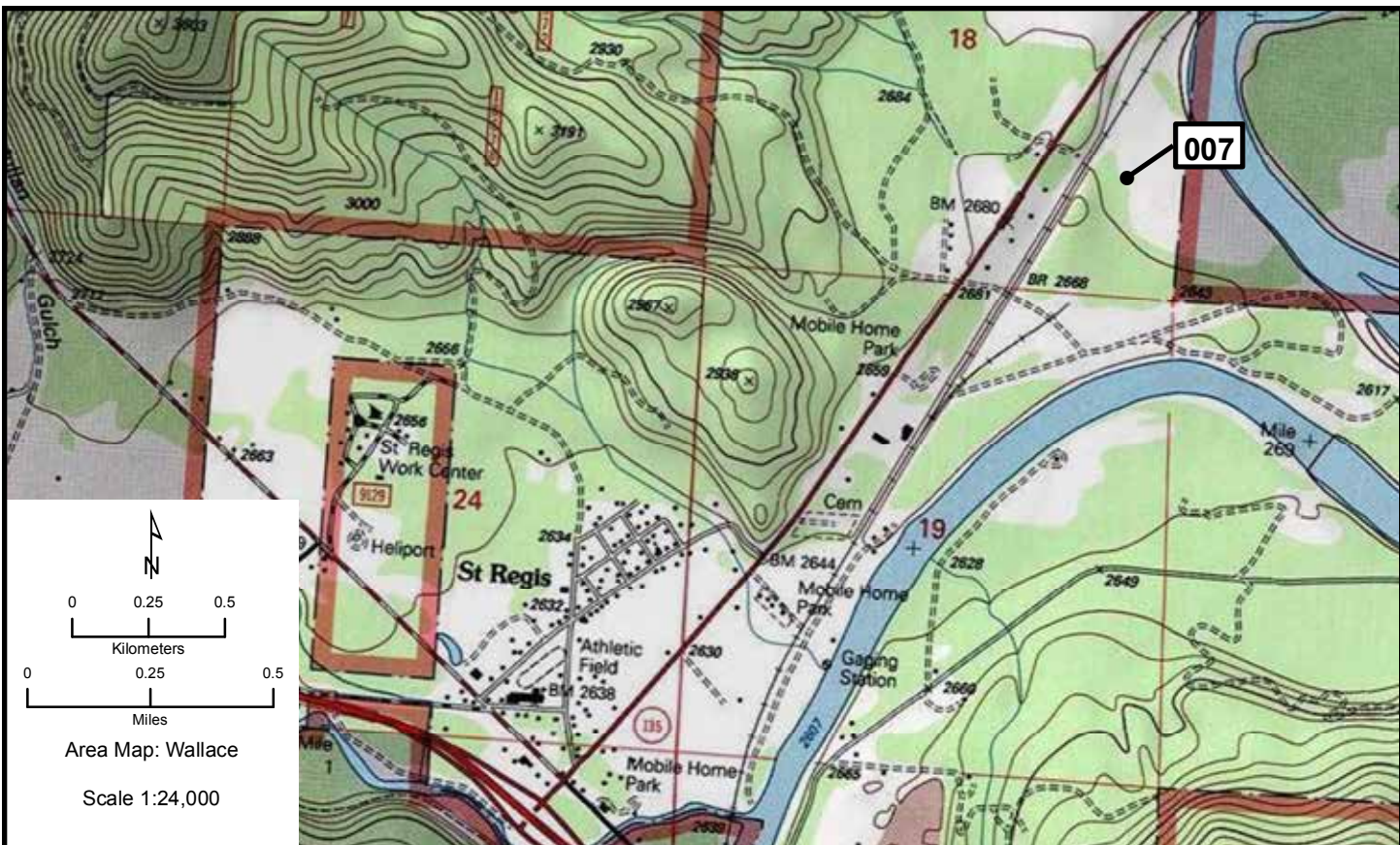
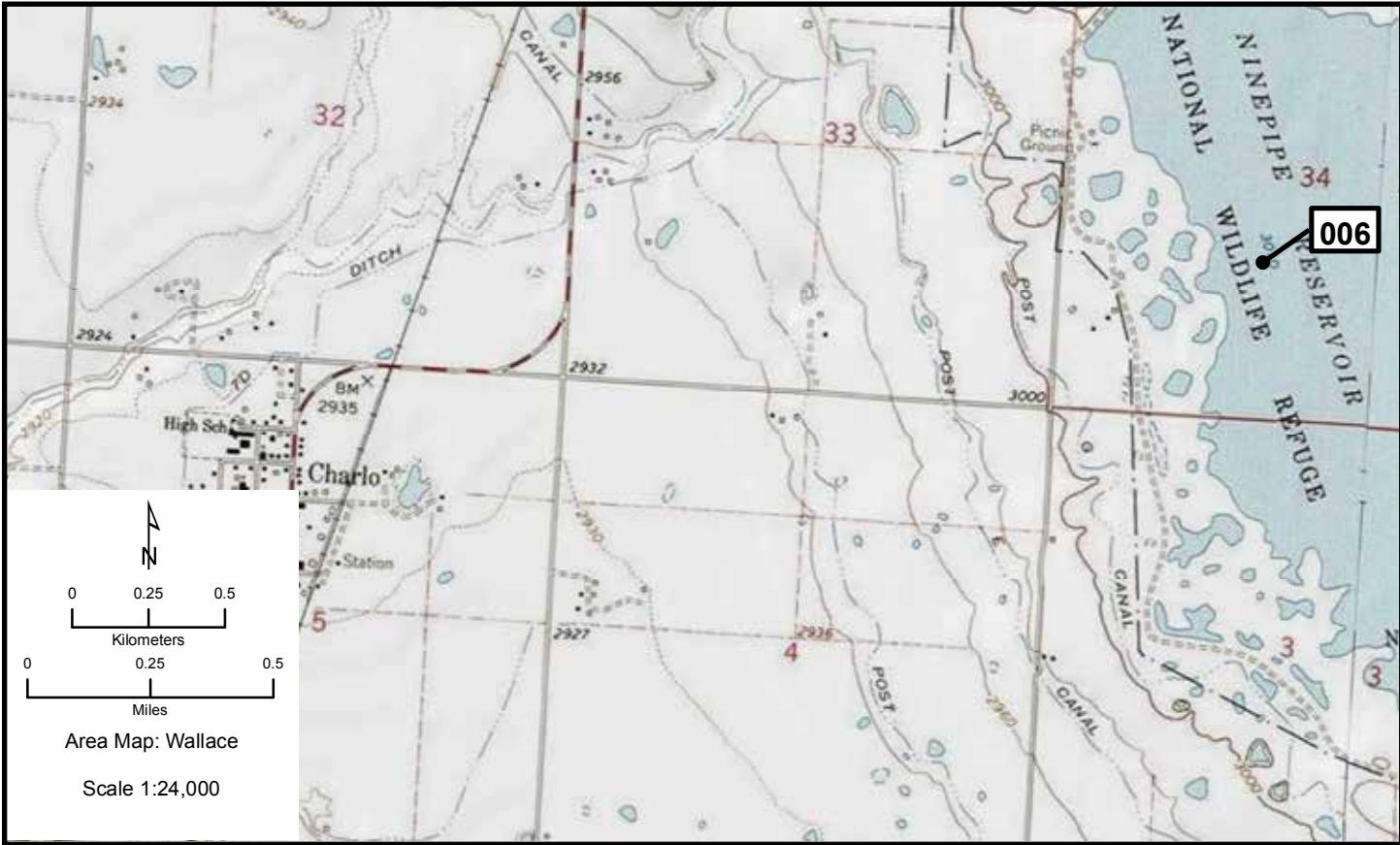
Species	# of Nests	Est. # of Breeding Birds	Actual Bird Count	W	Cnv	Date	ST	T	Observers
Western Grebe	43	86		N	2	6/14/2011	C	W	Wightman/Lichtenberg
Western Grebe	79	158		N	2	6/14/2010	C	W	Doney et al.
Clark's Grebe	2	4		N	2	6/14/2010	C	W	Doney et al.
Double-crested Cormorant	132	264		N	2	6/14/2011	B	W	Wightman/Lichtenberg
Double-crested Cormorant	88	176		N	2	6/14:15/2010	C	W	Doney et al.
Double-crested Cormorant				N		6/5/2009	O	X	Paige/Hoyt
Great Blue Heron	45	90		N	2	6/14/2011	B	W	Wightman/Lichtenberg
Great Blue Heron	62	124		N	2	6/15/2010	C	W	Doney et al.
Great Blue Heron				N		6/5/2009	O	X	Paige/Hoyt
Ring-billed or California Gull		1000	1000	B	L	6/5/2009	C	Y	Paige/Hoyt
Ring-billed Gull	1500	3000	3000	P	L	6/14/2011	B	Y	Wightman/Lichtenberg
Ring-billed Gull	500	1000	1000	B	L	6/15/2010	O	T	Doney et al.
California Gull	500	1000	1000	P	L	6/14/2011	B	Y	Wightman/Lichtenberg
California Gull	250	500	500	B	L	6/15/2010	O	T	Doney et al.
Caspian Tern	3	6		N	2	6/14/2011	B	W	Wightman/Lichtenberg
Caspian Tern	1	2		N	2	6/5/2009	B	W	Paige/Hoyt
Black Tern	2	4	4	B	L	6/5/2009	B	W	Paige/Hoyt
Forster's Tern	17	34		N	2	6/14/2011	C	W	Wightman/Lichtenberg
Forster's Tern	22	44		N	2	6/14:15/2010	C, B	W	Doney et al.
Forster's Tern	30	60	60	B	L	6/5/2009	B	Y	Paige/Hoyt

Area Map: 47114a1 (Wallace)
 Site Number: 007
 BCR 10

Colony Number: 47114a1-007
 Mineral County, MT

N of St. Regis Lumber Mill
 11N 645366 5242138
 (NAD83)

Species	# of Nests	Est. # of Breeding Birds	Actual Bird Count	W	Cnv	Date	ST	T	Observers
Great Blue Heron	11	22		N	2	6/18/2011	A	W	DuBois/Throop
Great Blue Heron	12	24		N	2	6/4/2009	A	W	DuBois



Wallace 008-010

Area Map: 47114a1 (Wallace)
Site Number: 008
BCR 10

Colony Number: 47114a1-008
Missoula County, MT

Clark Fork River: Near Huson
11N 701745 5211947
(NAD83)

Species	# of Nests	Est. # of Breeding Birds	Actual Bird Count	W	Cnv	Date	ST	T	Observers
Great Blue Heron	8	16		N	2	5/19/2011	A	Y	DuBois/Throop

Area Map: 47114a1 (Wallace)
Site Number: 009
BCR 10

Colony Number: 47114a1-009
Missoula County, MT

Clark Fork: W of Erskine FAS
11N 704419 5210484
(NAD83)

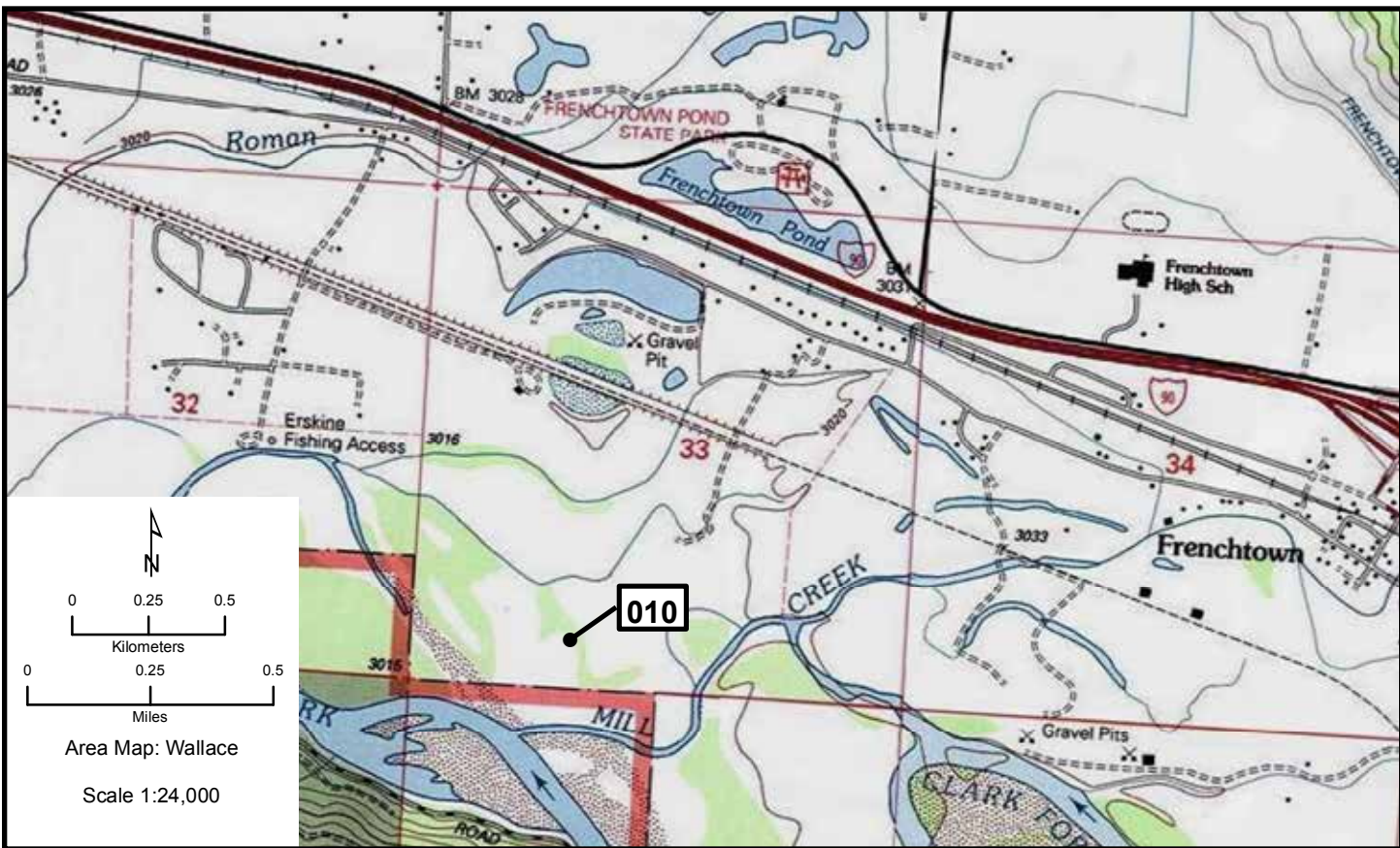
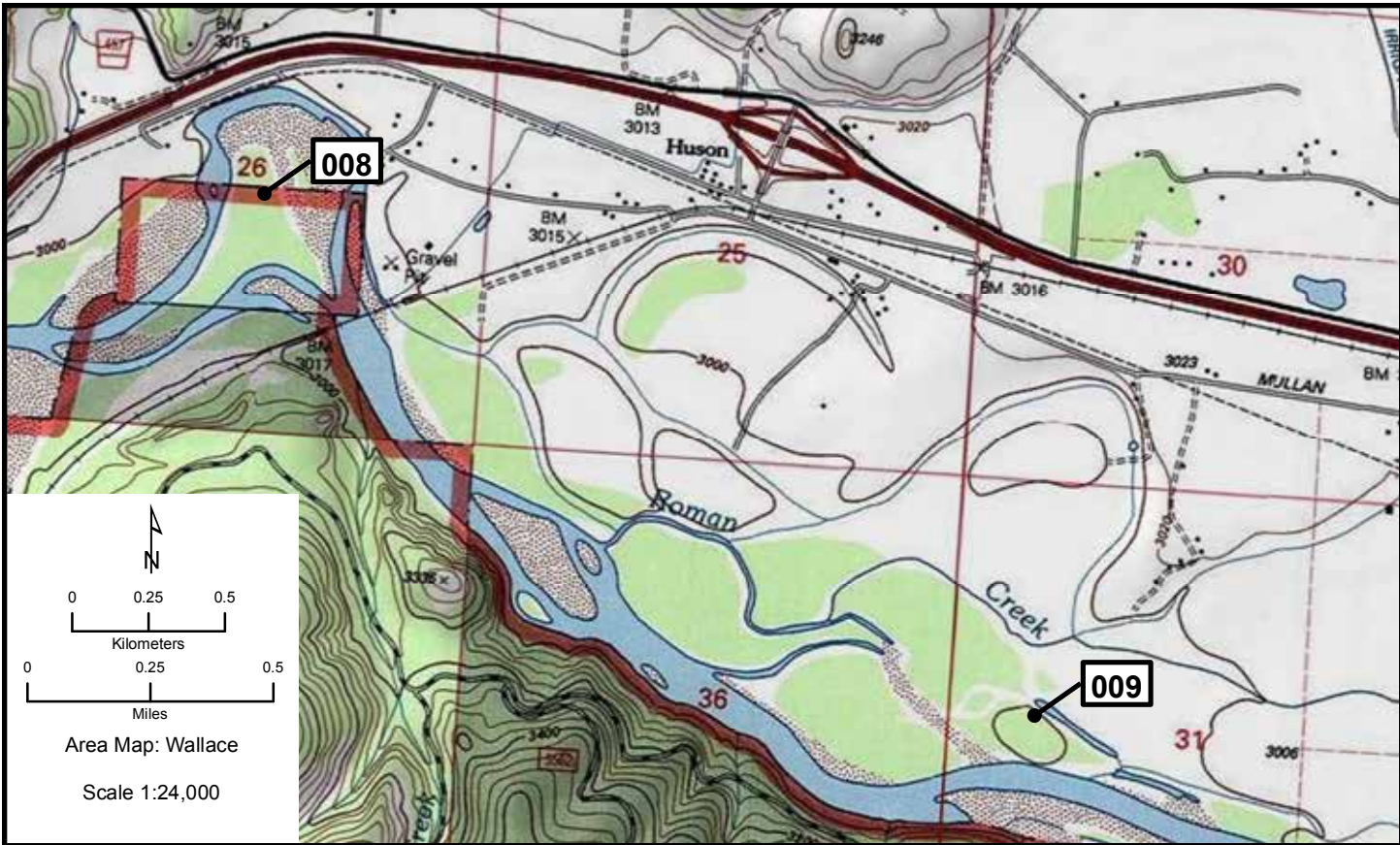
Species	# of Nests	Est. # of Breeding Birds	Actual Bird Count	W	Cnv	Date	ST	T	Observers
Great Blue Heron				N		6/4/2009	A	X	DuBois

Area Map: 47114a1 (Wallace)
Site Number: 010
BCR 10

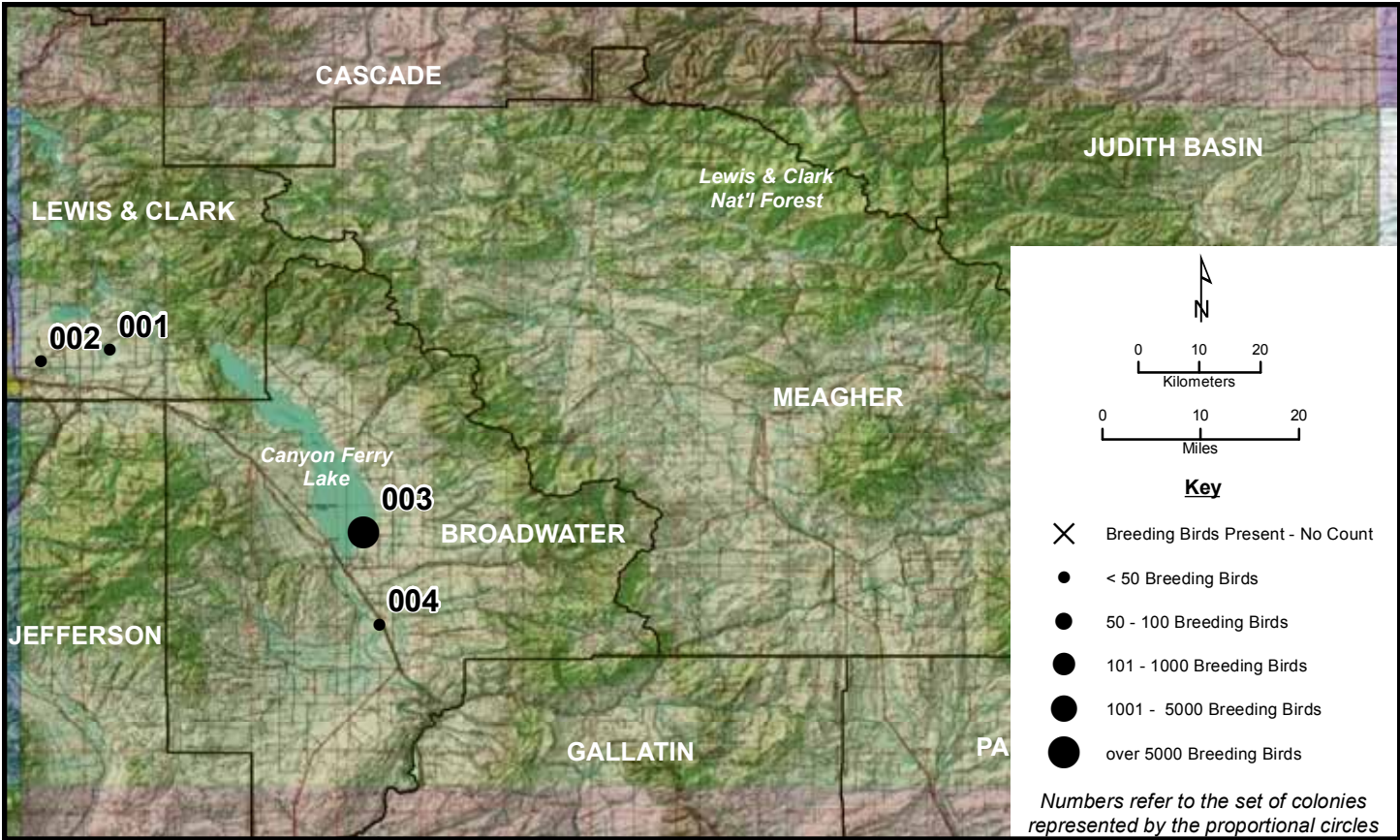
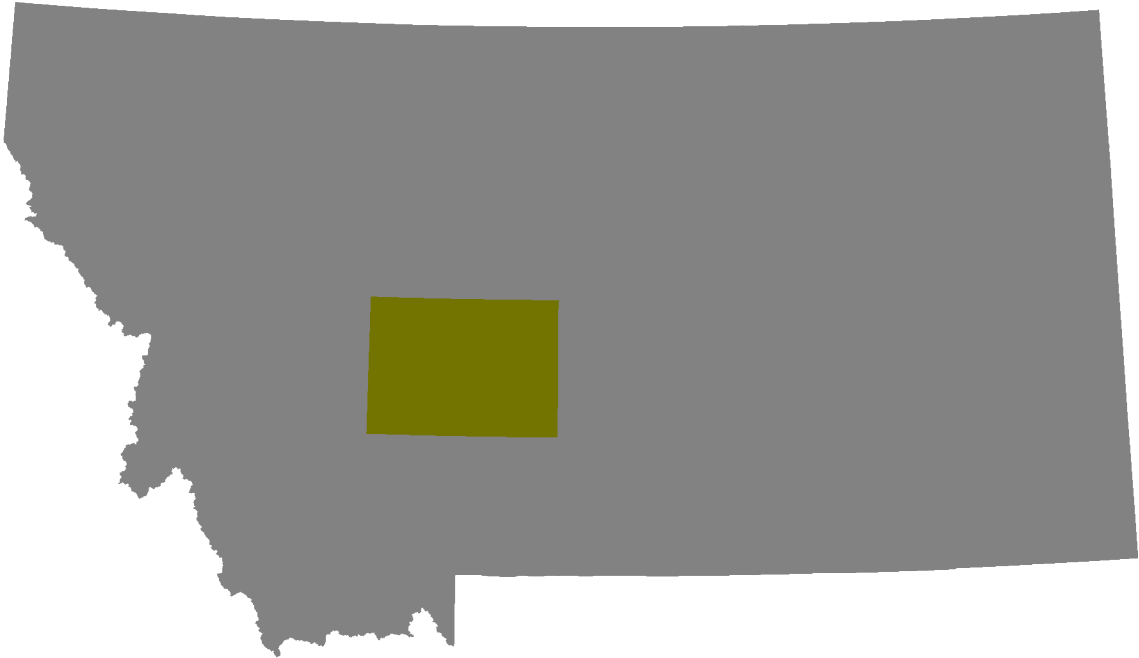
Colony Number: 47114a1-010
Missoula County, MT

Clark Fork: NE of Erskine FAS
11N 707859 5209896
(NAD83)

Species	# of Nests	Est. # of Breeding Birds	Actual Bird Count	W	Cnv	Date	ST	T	Observers
Great Blue Heron	18	36		N	2	5/19/2011	A	Y	DuBois/Throop



White Sulphur Springs

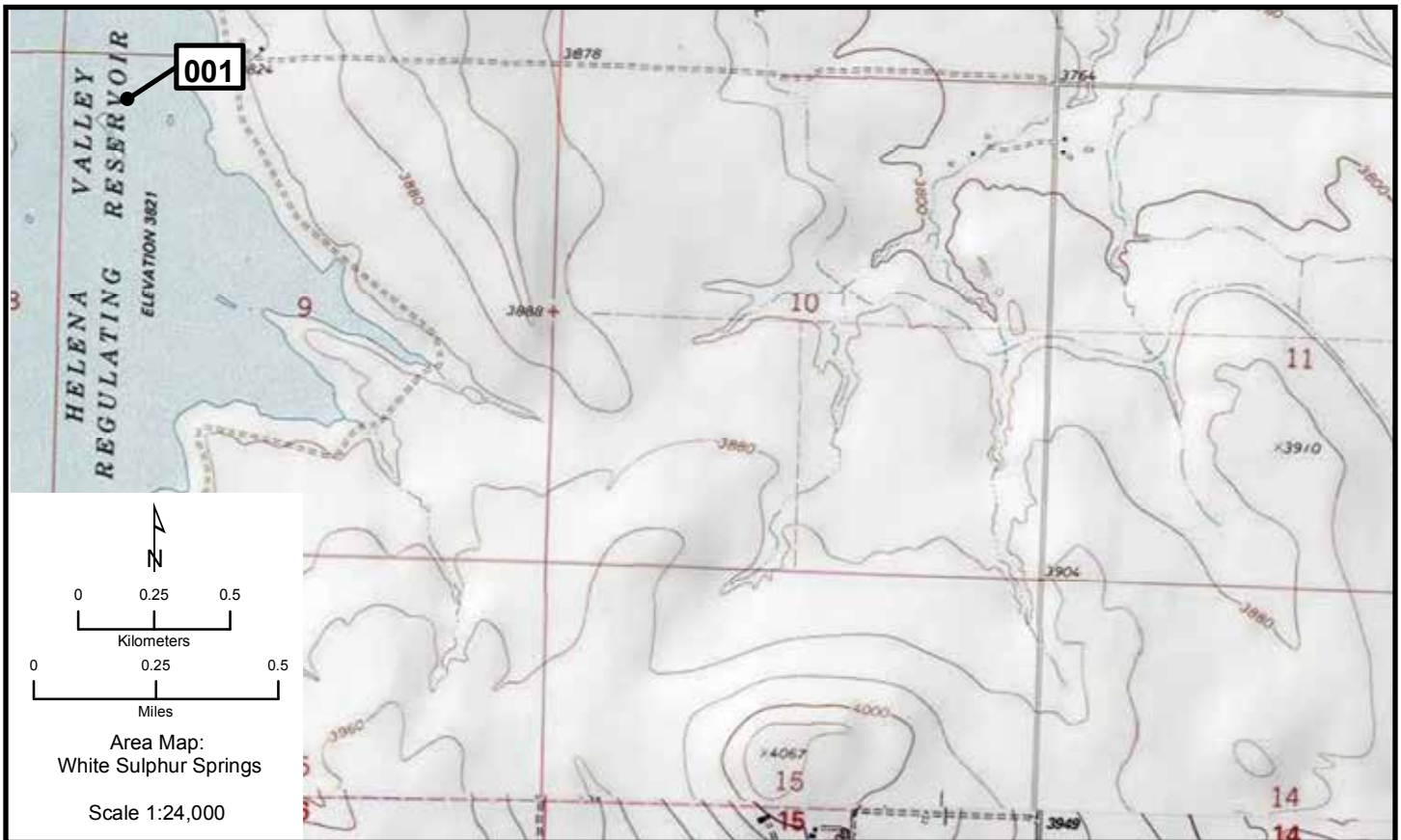


Area Map: 46110a1 (White Sulphur Springs)
 Site Number: 001
 BCR 10

Colony Number: 46110a1-001
 Lewis & Clark County, MT

Helena Regulating Reservoir
 12N 433414 5166107
 (NAD83)

Species	# of Nests	Est. # of Breeding Birds	Actual Bird Count	W	Cnv	Date	ST	T	Observers
Great Blue Heron	23	46	4	N	2	4/27/2011	O	W	Wightman
Great Blue Heron	6	12		N	2	6/9/2010	O	W	Wightman/Doney



W. S. Springs 002, 003

Area Map: 46110a1 (White Sulphur Springs)
 Site Number: 002
 BCR 10

Colony Number: 46110a1-002
 Lewis & Clark County, MT

Tenmile Creek: E of Helena
 12N 425581 5164310
 (NAD83)

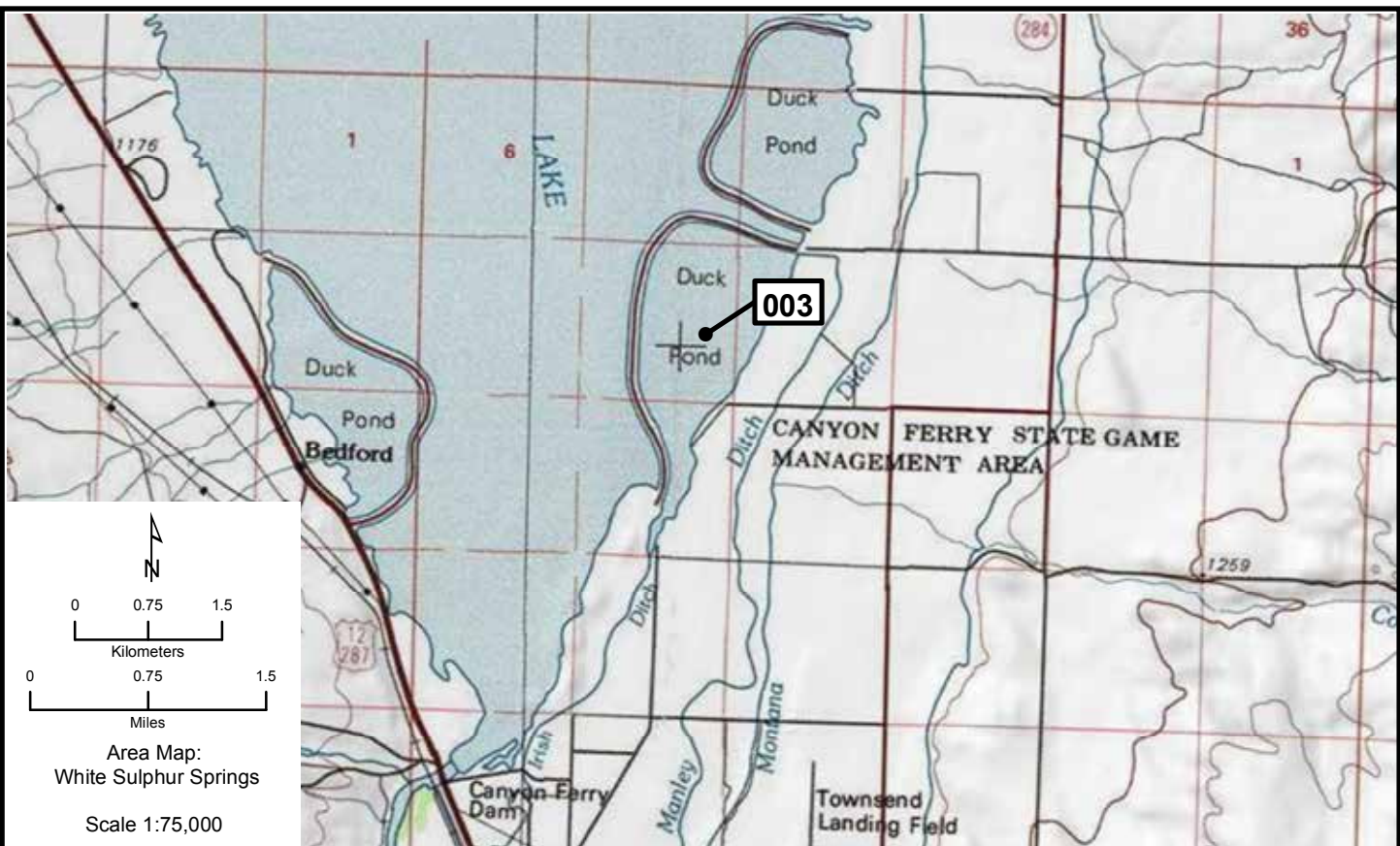
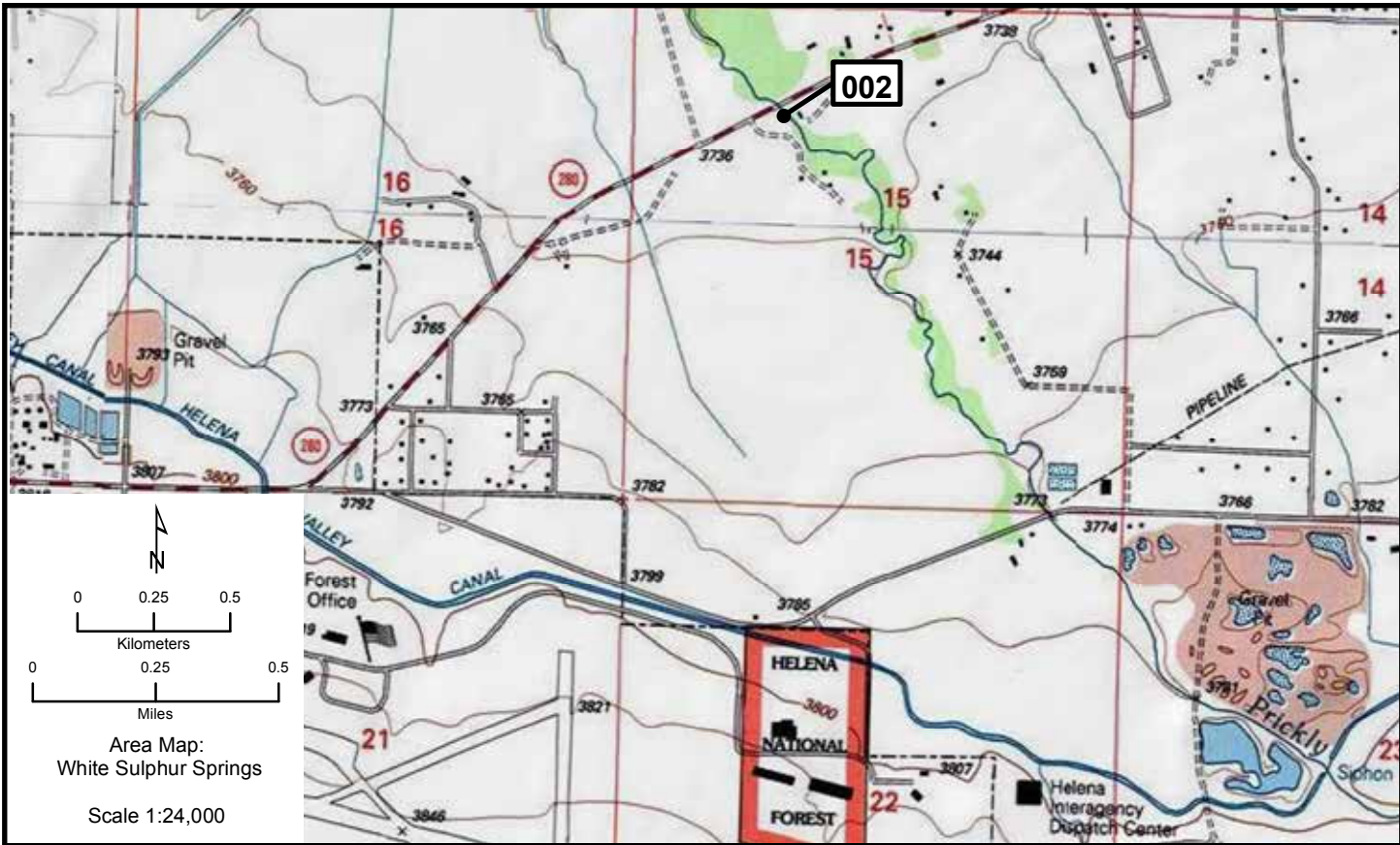
Species	# of Nests	Est. # of Breeding Birds	Actual Bird Count	W	Cnv	Date	ST	T	Observers
Great Blue Heron	2	4	4	N	2	4/2/2011	O	W	Wightman

Area Map: 46110a1 (White Sulphur Springs)
 Site Number: 003
 BCR 10

Colony Number: 46110a1-003
 Broadwater County, MT

Canyon Ferry WMA
 12N 461793 5135942
 (NAD83)

Species	# of Nests	Est. # of Breeding Birds	Actual Bird Count	W	Cnv	Date	ST	T	Observers
Double-crested Cormorant	360	720		N	2	5/31/2011	C	W	Jakubowski et al.
Double-crested Cormorant	371	742		N	2	5/26/2010	C	W	Jakubowski et al.
Double-crested Cormorant	340	680		N	2	5/22/2009	C	W	Jakubowski et al.
American White Pelican	886	1772		N	2	5/31/2011	C	W	Jakubowski et al.
American White Pelican	2243	4486		N	2	5/26/2010	C	W	Jakubowski et al.
American White Pelican	1907	3814		N	2	5/22/2009	C	W	Jakubowski et al.
Ring-billed or California Gull				N		5/31/2011	B	X	Jakubowski et al.
California Gull	3366	6732		N	2	5/26/2010	C	Z	Jakubowski et al.
Caspian Tern	12	24		N	2	5/31/2011	C	W	Jakubowski et al.
Caspian Tern	11	22		N	2	5/26/2010	C	W	Jakubowski et al.
Caspian Tern	12	24		N	2	5/22/2009	C	W	Jakubowski et al.
American White Pelican	1804	3608		N	2	2000	U	W	
American White Pelican	13	26		N	2	1989	U	W	
Great Blue Heron	60	120		N	2	1979	U	W	Billings
Great Blue Heron	55	110		N	2	1978	U	W	Billings



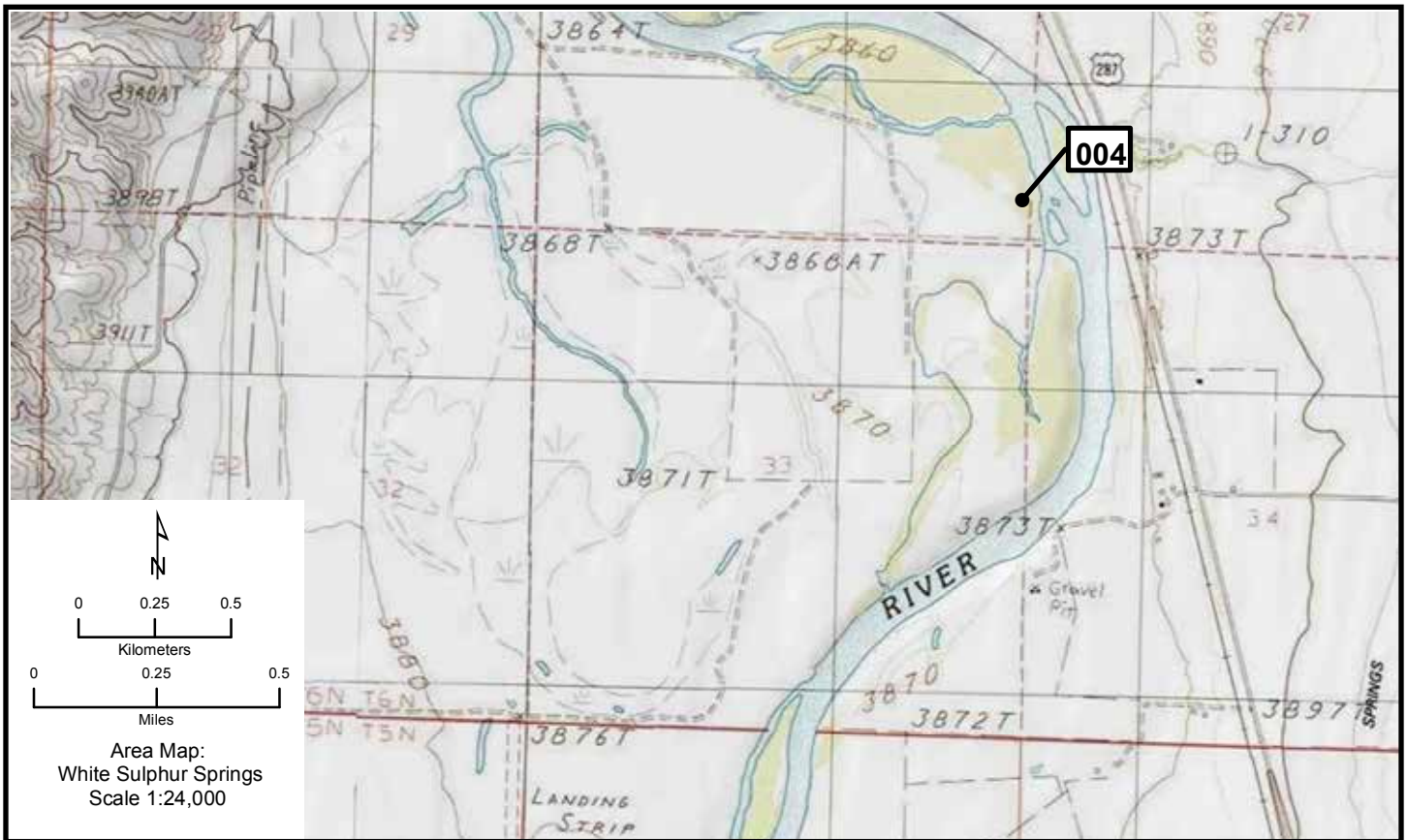
W. S. Springs 004

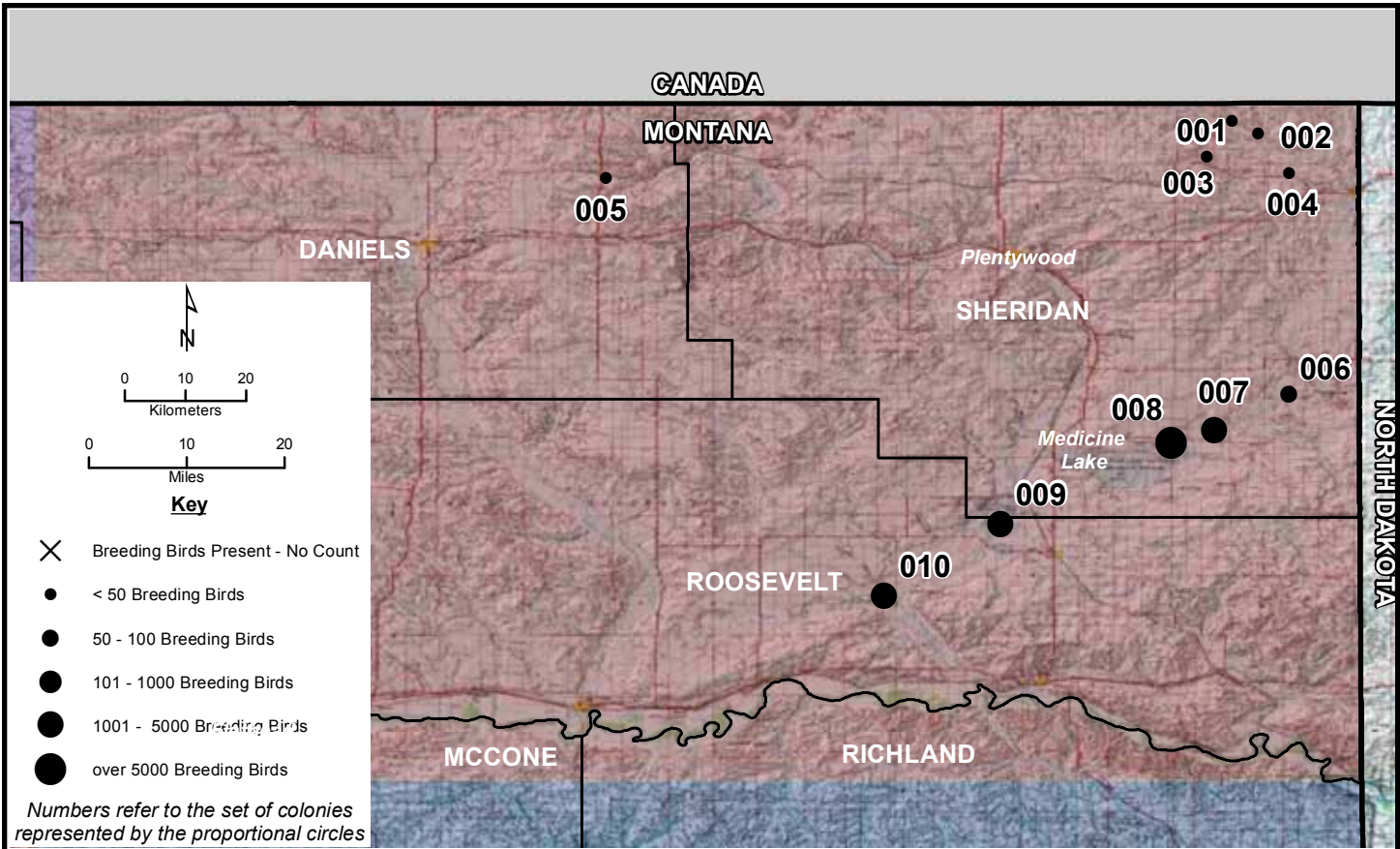
Area Map: 46110a1 (White Sulphur Springs)
 Site Number: 004
 BCR 10

Colony Number: 46110a1-004
 Broadwater County, MT

Missouri River: S of Townsend
 12N 463533 5120834
 (NAD83)

Species	# of Nests	Est. # of Breeding Birds	Actual Bird Count	W	Cnv	Date	ST	T	Observers
Great Blue Heron	19	38		N	2	4/1/2011	O	W	Wightman





Wolf Point 001-003

Area Map: 48104a1 (Wolf Point)
 Site Number: 001
 BCR 11

Colony Number: 48104a1-001
 Sheridan County, MT

N. Widgeon Slough WPA
 13N 555954 5424940
 (NAD83)

Species	# of Nests	Est. # of Breeding Birds	Actual Bird		Cnv	Date	ST	T	Observers
			Count	W					
Eared Grebe				O		6/14/2009	O	X	Tilly
Black Tern	15	30		N	2	6/14/2009	O	K	Tilly

Area Map: 48104a1 (Wolf Point)
 Site Number: 002
 BCR 11

Colony Number: 48104a1-002
 Sheridan County, MT

North Star Rd. WPA
 13N 558800 5422790
 (NAD83)

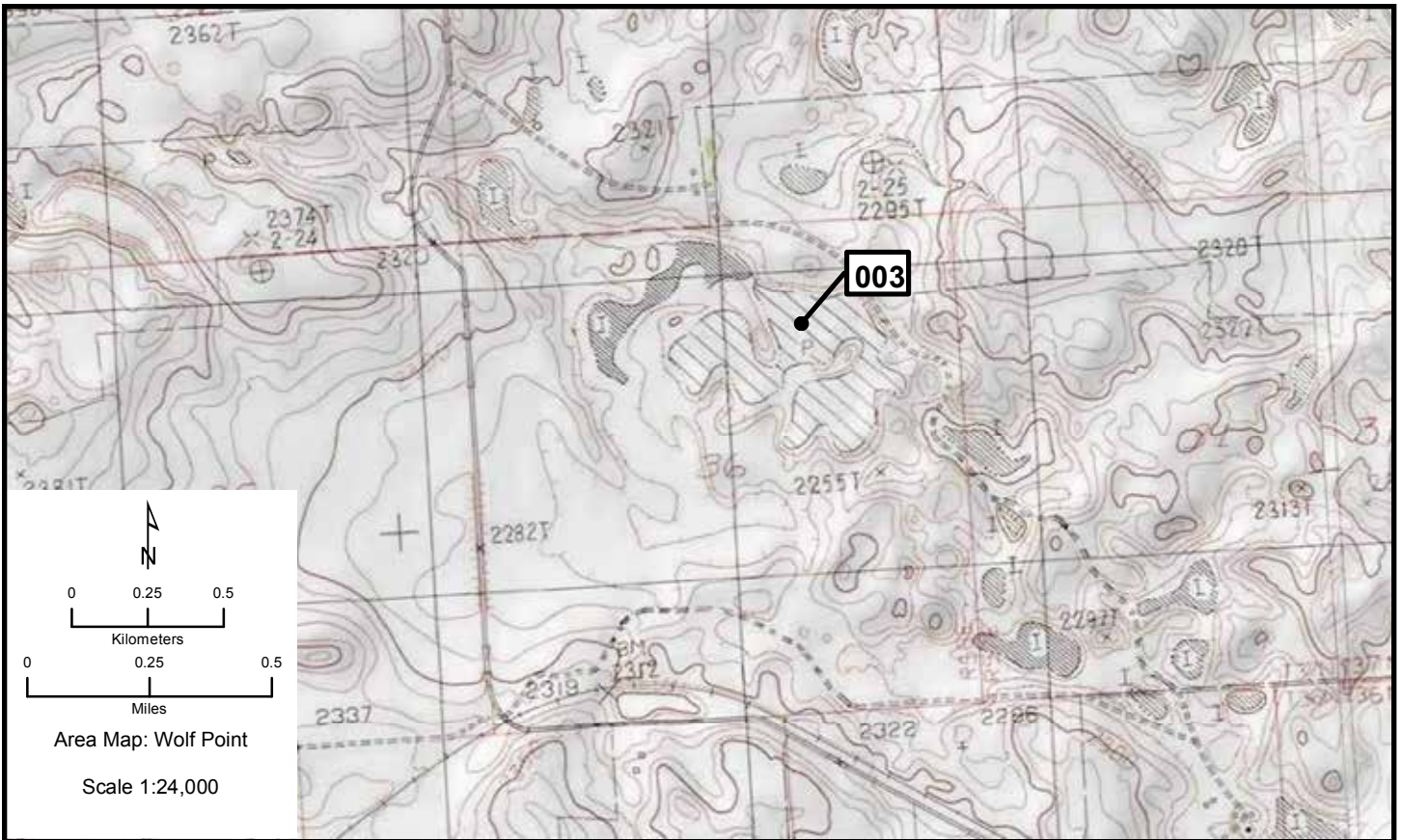
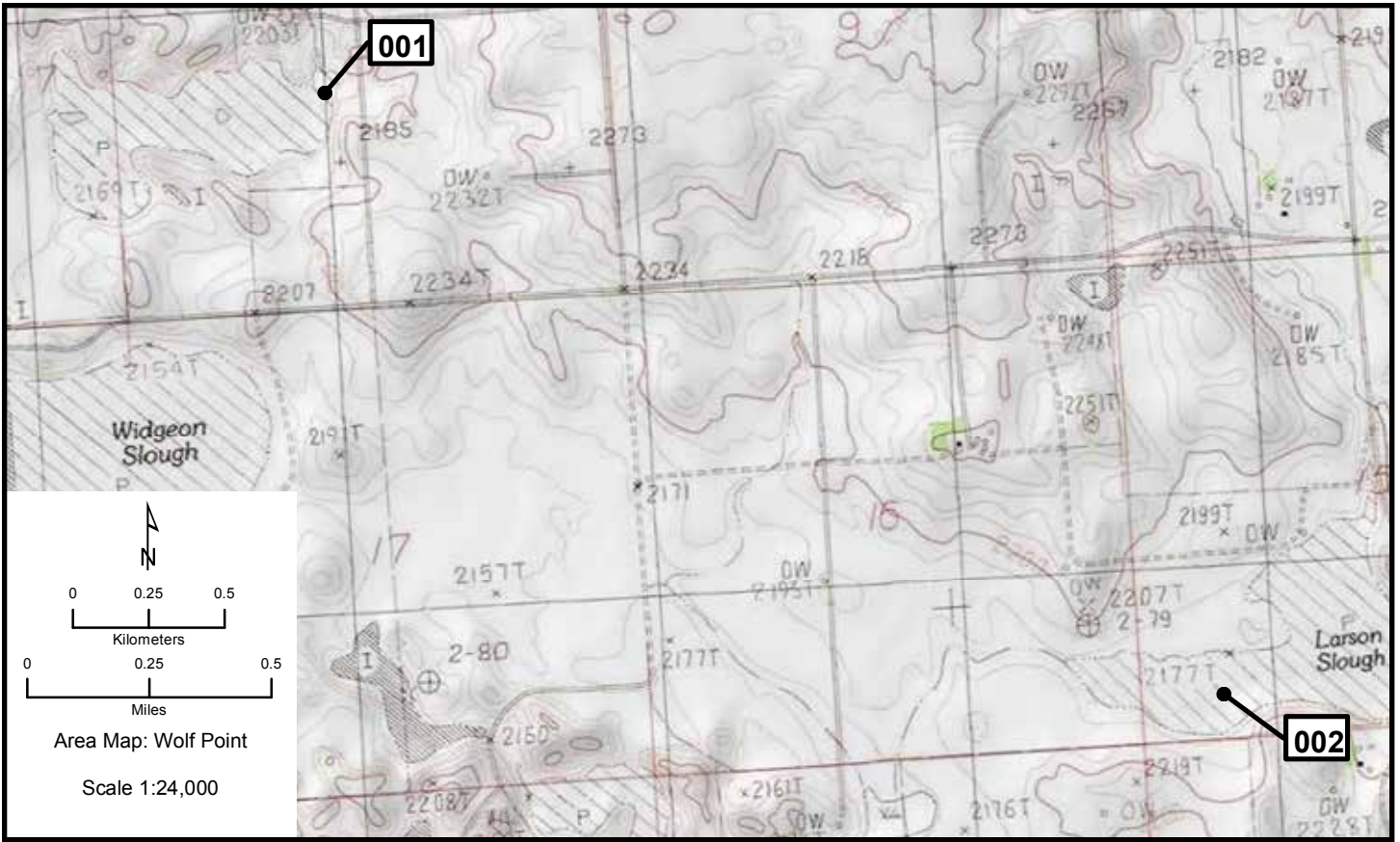
Species	# of Nests	Est. # of Breeding Birds	Actual Bird		Cnv	Date	ST	T	Observers
			Count	W					
Black Tern	15	30		N	2	6/14/2009	O	W	Tilly

Area Map: 48104a1 (Wolf Point)
 Site Number: 003
 BCR 11

Colony Number: 48104a1-003
 Sheridan County, MT

Marsh NW of Comertown
 13N 553227 5419045
 (NAD83)

Species	# of Nests	Est. # of Breeding Birds	Actual Bird		Cnv	Date	ST	T	Observers
			Count	W					
Black Tern	10	20		N	2	6/14/2009	O	W	Tilly



Wolf Point 004, 005

Area Map: 48104a1 (Wolf Point)
Site Number: 004
BCR 11

Colony Number: 48104a1-004
Daniels County, MT

Whitetail Reservoir
13N 488326 5415276
(NAD83)

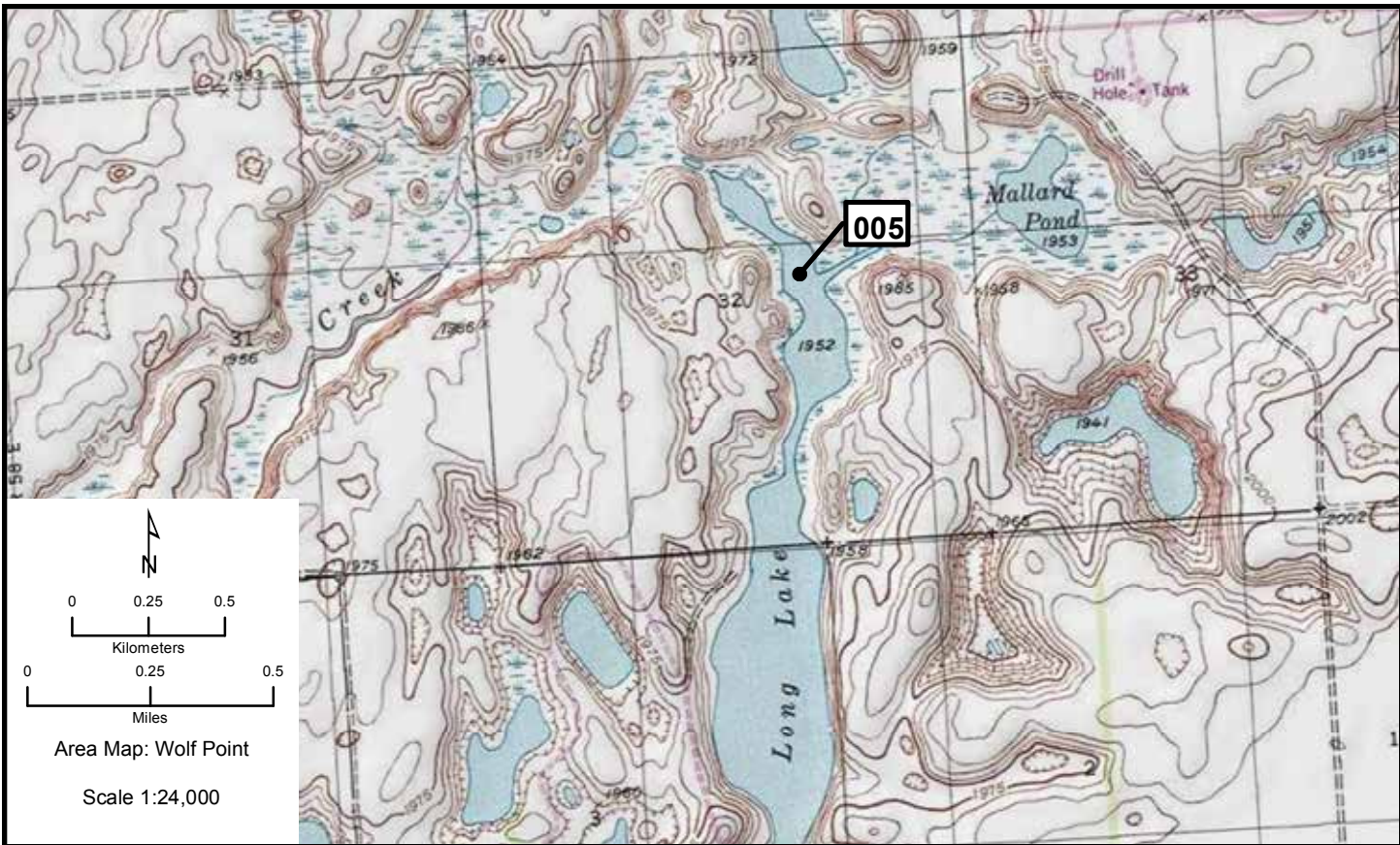
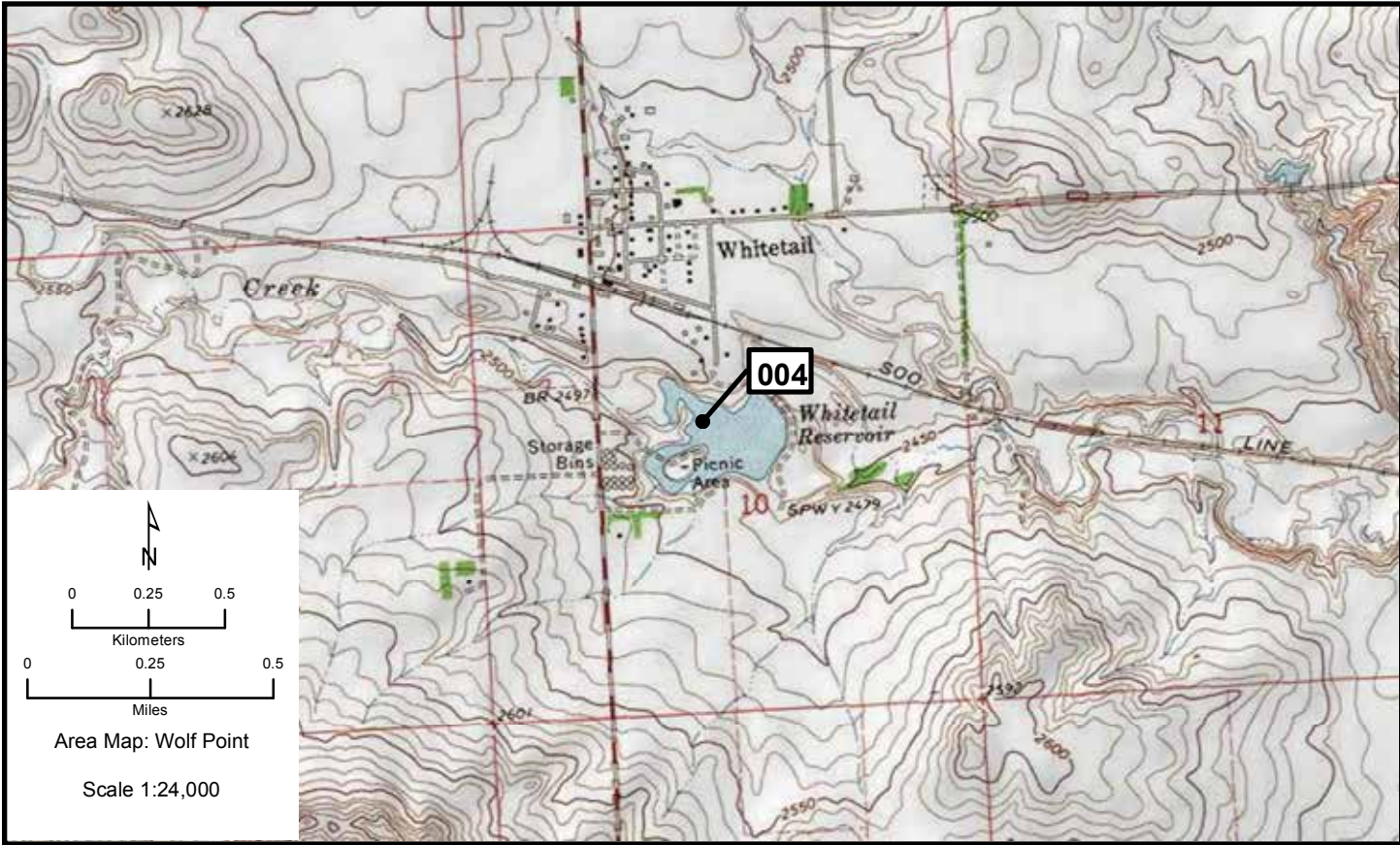
Species	# of Nests	Est. # of Breeding Birds	Actual Bird Count	W	Cnv	Date	ST	T	Observers
Common Tern		2	2	B	L	6/19/2009	O	W	Tilly

Area Map: 48104a1 (Wolf Point)
Site Number: 005
BCR 11

Colony Number: 48104a1-005
Sheridan County, MT

Long Lake
13N 562570 5380117
(NAD83)

Species	# of Nests	Est. # of Breeding Birds	Actual Bird Count	W	Cnv	Date	ST	T	Observers
Eared Grebe		50	50	B	L	6/20/2010	O	W	Tilly



Wolf Point 006, 007

Area Map: 48104a1 (Wolf Point)
 Site Number: 006
 BCR 11

Colony Number: 48104a1-006
 Sheridan County, MT

Katy Lake
 13N 554511 5374030
 (NAD83)

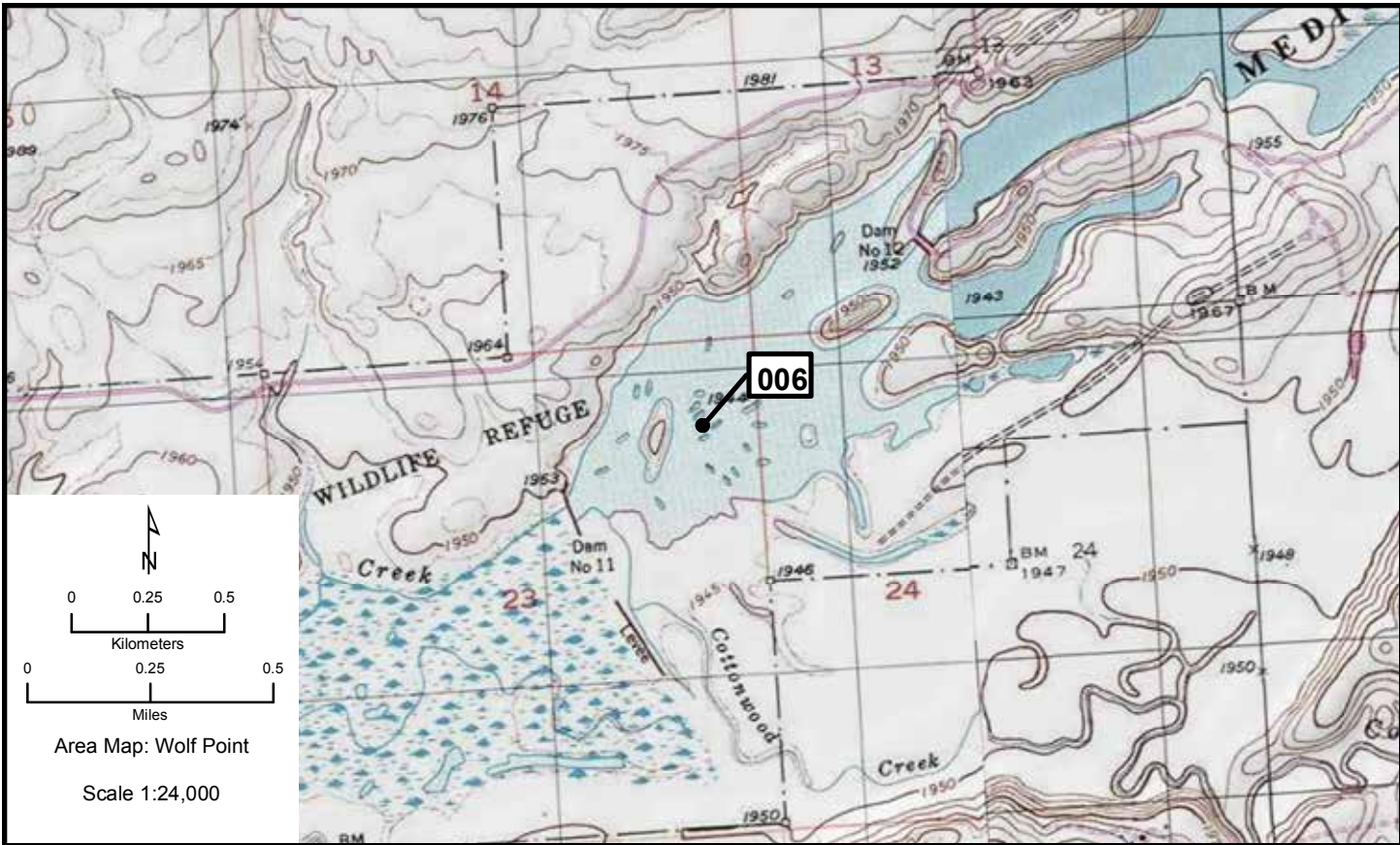
Species	# of Nests	Est. # of Breeding Birds	Actual Bird Count	W	Cnv	Date	ST	T	Observers
Common Tern	59	118		N	2	6/19/2011	C	K	Tilly
Forster's Tern	5	10	12	N	2	6/20/2010	C	W	Tilly
Ring-billed Gull	600	1200		N	2	6/19/2011	C	Y	Tilly

Area Map: 48104a1 (Wolf Point)
 Site Number: 007
 BCR 11

Colony Number: 48104a1-007
 Sheridan County, MT

Medicine Lake
 13N 549864 5371985
 (NAD83)

Species	# of Nests	Est. # of Breeding Birds	Actual Bird Count	W	Cnv	Date	ST	T	Observers
Double-crested Cormorant	231	462		N	2	6/8/2011	C	W	Jamison et al.
Double-crested Cormorant	98	196		N	2	6/16:21/2010	C	W	Tilly et al.
Double-crested Cormorant	10	20		N	2	5/29/2009	C	W	Tilly et al.
American White Pelican	2951	5902		N	2	6/8/2011	C	W	Jamison et al.
American White Pelican	1761	3522		N	2	6/16/2010	C	W	Jamison/Hale
American White Pelican	2584	5168		N	2	5/29/2009	C	W	Tilly et al.
Black-crowned Night-Heron	97	194		N	2	6/8/2011	C	Z	Jamison et al.
Black-crowned Night-Heron	36	72		N	2	6/21/2010	C	W	Tilly/Jamison
Black-crowned Night-Heron	36	72		N	2	5/29/2009	C	W	Tilly et al.
Ring-billed or California Gull	750	1500		N	2	6/18/2011	O	Y	Tilly
Ring-billed or California Gull	750	1500	1500	B	L	6/3/2010	O	Z	Tilly
Ring-billed Gull	851	1702		N	2	6/8/2011	C	W	Jamison et al.
Ring-billed Gull	200	400		N	2	6/21/2010	B	W	Tilly/Jamison
Ring-billed Gull	352	704		N	2	5/29/2009	C	W	Tilly et al.
California Gull	514	1028		N	2	6/8/2011	C	W	Jamison et al.
California Gull	200	400		N	2	6/21/2010	C	Z	Tilly/Jamison
California Gull	202	404		N	2	5/29/2009	C	W	Tilly et al.
Forster's Tern	8	17	17	B	L	6/20/2010	C	W	Tilly
Forster's Tern	2	6	6	B	L	6/11/2009	O	W	Tilly
American White Pelican	2157	4314		N	2	2008	U	U	
American White Pelican	3252	6504		N	2	2007	U	U	
American White Pelican	4445	8890		N	2	2006	U	U	
American White Pelican	3203	6406		N	2	2005	U	U	
American White Pelican	3919	7838		N	2	2004	U	U	
American White Pelican	4684	9368		N	2	2003	U	U	
American White Pelican	3579	7158		N	2	2002	U	U	
American White Pelican	4273	8546		N	2	2001	U	U	
American White Pelican	4517	9034		N	2	2000	U	U	
American White Pelican	3524	7048		N	2	1999	U	U	
American White Pelican	5087	10174		N	2	1998	U	U	
American White Pelican	3676	7352		N	2	1997	U	U	
American White Pelican	3614	7228		N	2	1996	U	U	
American White Pelican	4454	8908		N	2	1995	U	U	
American White Pelican	4321	8642		N	2	1994	U	U	
American White Pelican	3899	7798		N	2	1993	U	U	
American White Pelican	2393	4786		N	2	1992	U	U	
American White Pelican	3913	7826		N	2	1991	U	U	
American White Pelican	2613	5226		N	2	1990	U	U	
American White Pelican	3370	6600	6600	U	L	1989	U	U	
American White Pelican	2396	3073	3073	U	L	1988	U	U	
American White Pelican	1689	1002	1002	U	L	1987	U	U	
American White Pelican	1699	1155	1155	U	L	1986	U	U	



Wolf Point 007 continued.

American White Pelican	1788	2080	2080	U	L	1985	U	U
American White Pelican		3000		U	L	1984	U	U
American White Pelican	800	955	955	U	L	1983	U	U
American White Pelican	700	546	546	U	L	1982	U	U
American White Pelican		3800		U	L	1981	U	U
American White Pelican		4200		U	L	1979	U	U
American White Pelican		3581		U	L	1976	U	U
American White Pelican	1500	4343	4343	U	L	1975	U	U
American White Pelican		3000		U	L	1972	U	U
American White Pelican	1500	4550	4550	U	L	1971	U	U
American White Pelican	1400	4700	4700	U	L	1970	U	U
American White Pelican	1400	2800		N	2	1969	U	U
American White Pelican	700	1400		N	2	1968	U	U
American White Pelican	800	1600		N	2	1967	U	U
American White Pelican	600	1200		N	2	1966	U	U
American White Pelican	1300	2600		N	2	1964	U	U
American White Pelican	1150	3500	3500	U	L	1963	U	U
American White Pelican		750		U	L	1962	U	U
American White Pelican		500		U	L	1961	U	U
American White Pelican		1000		U	L	1960	U	U
American White Pelican	200	1000	1000	U	L	1959	U	U
American White Pelican	250	1200	1200	U	L	1958	U	U
American White Pelican		1000		U	L	1957	U	U
American White Pelican		1000		U	L	1956	U	U
American White Pelican	200	1000	1000	U	L	1955	U	U
American White Pelican	250	1000	1000	U	L	1954	U	U
American White Pelican		1000		U	L	1953	U	U
American White Pelican		1000		U	L	1952	U	U

Wolf Point 007-009

Wolf Point 007 continued.

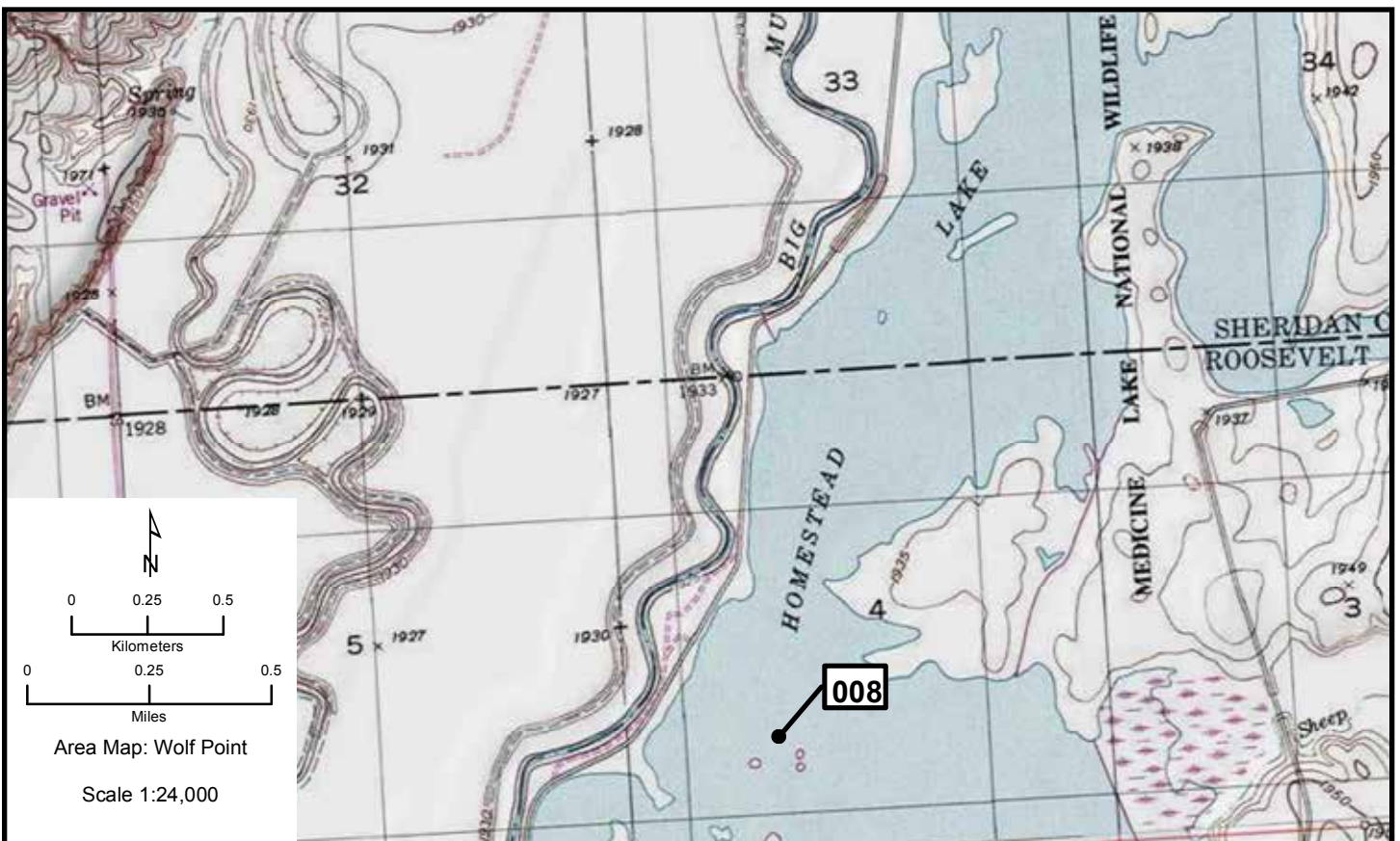
American White Pelican		1000		U	L	1951		U	U
American White Pelican		1000		U	L	1950		U	U
American White Pelican		1000		U	L	1949		U	U
American White Pelican		1000		U	L	1948		U	U
American White Pelican	250	1000	1000	U	L	1947		U	U
American White Pelican	150	800	800	U	L	1946		U	U
American White Pelican		400		U	L	1945		U	U
American White Pelican		500		U	L	1944		U	U
American White Pelican		300		U	L	1943		U	U
American White Pelican		200		U	L	1942		U	U
American White Pelican		100		U	L	1941		U	U
American White Pelican	50	600	600	U	L	1940		U	U
American White Pelican	50	100	100	U	L	1939		U	U
American White Pelican	50	100		N	2	1939		U	U
American White Pelican		100		U	L	1938		U	U

Area Map: 48104a1 (Wolf Point)
Site Number: 008
BCR 11

Colony Number: 48104a1-008
Sheridan County, MT

Homestead Lake
13N 531273 5358454
(NAD83)

Species	# of Nests	Est. # of Breeding Birds	Actual Bird		Cnv	Date	ST	T	Observers
			Count	W					
White-faced Ibis	3	6	6	N	2	7/14/2010	C	W, P	Jamison/Spaur
Franklin's Gull	1200	2400		N	2	6/18/2011	B	Y	Tilly
Franklin's Gull	2000	4000		N	2	6/21/2010	C, O	Z	Tilly
Common Tern	37	74		N	2	6/18/2011	C	W	Tilly
Forster's Tern	14	28	39	N	2	6/21/2010	C	W	Tilly
Forster's Tern		27	27	B	L	6/13/2009	B	W	Tilly



Wolf Point 009

Area Map: 48104a1 (Wolf Point)
 Site Number: 009
 BCR 11

Colony Number: 48104a1-009
 Roosevelt County, MT

Manning Lake
 13N 518607 5346618
 (NAD83)

Species	# of Nests	Est. # of Breeding Birds	Actual Bird Count		Date	ST	T	Observers
			W	Cnv				
Eared Grebe				O	6/18/2009	O, B	X	Tilly et al.
White-faced Ibis	10	20		N	7/8/2011	B	Y	Spaur
White-faced Ibis	9	9	9	B	6/18/2009	O, B	W	Tilly et al.
Black-crowned Night-Heron	30	60		N	7/8/2011	B	Y	Spaur
Black-crowned Night-Heron	18	18	18	B	6/18/2009	O, B	W	Tilly et al.
Franklin's Gull	1800	3600		N	7/8/2011	O, B	Y	Spaur
Franklin's Gull	1970	3940		N	6/18/2009	O, B	K	Tilly et al.
Forster's Tern	12	24		N	7/8/2011	B	Y	Spaur
Forster's Tern	4	8	8	B	6/18/2009	O, B	W	Tilly et al.

