
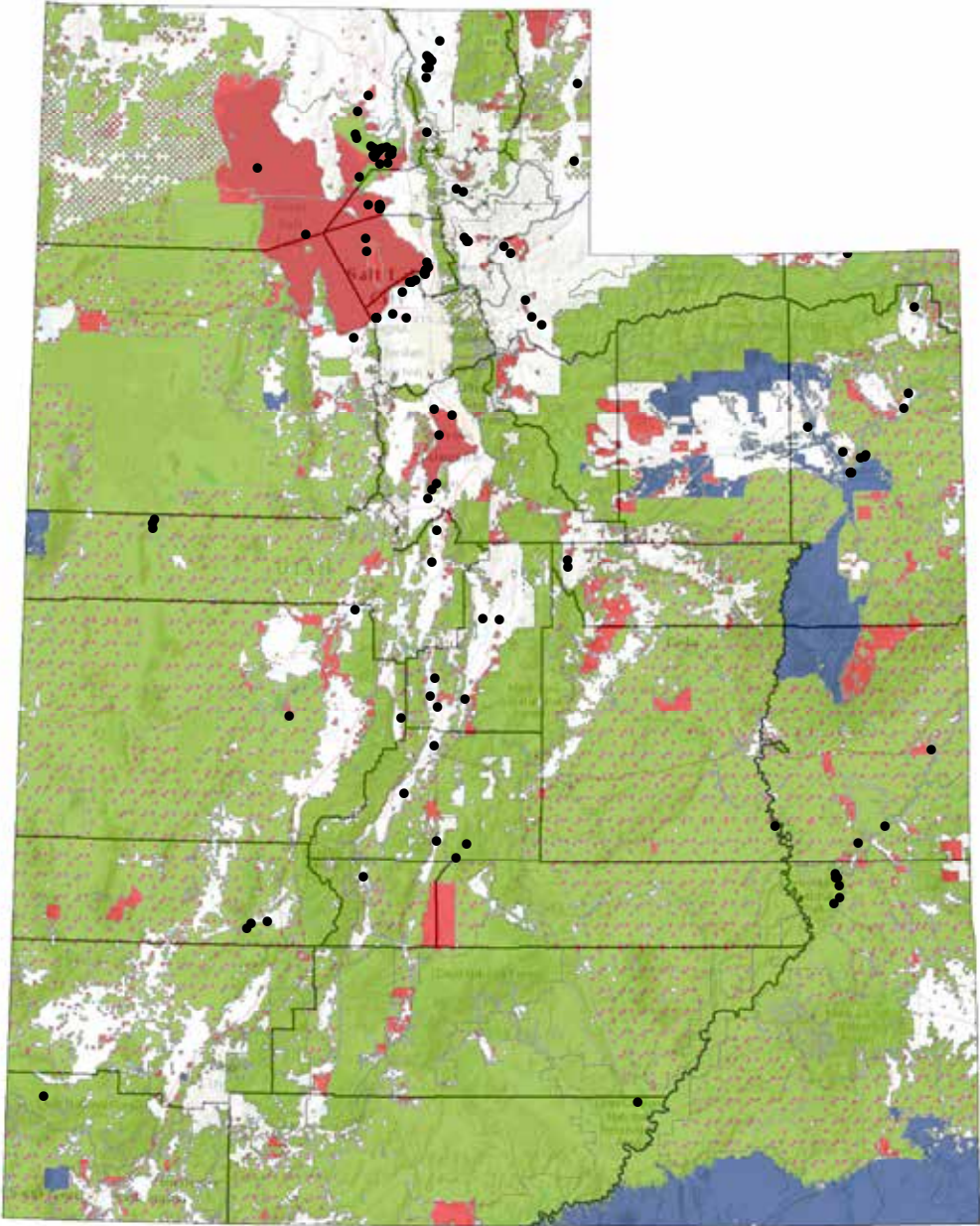
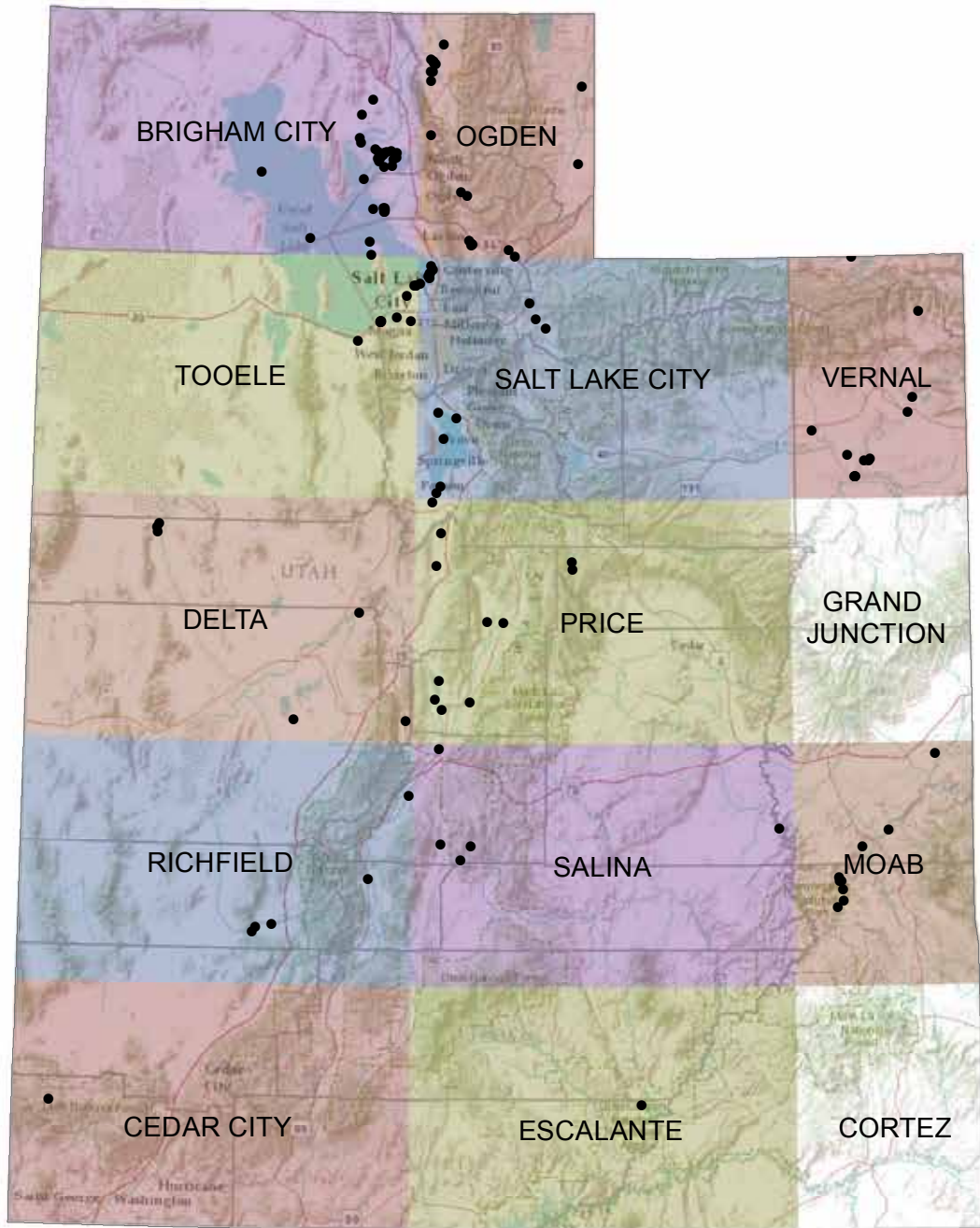
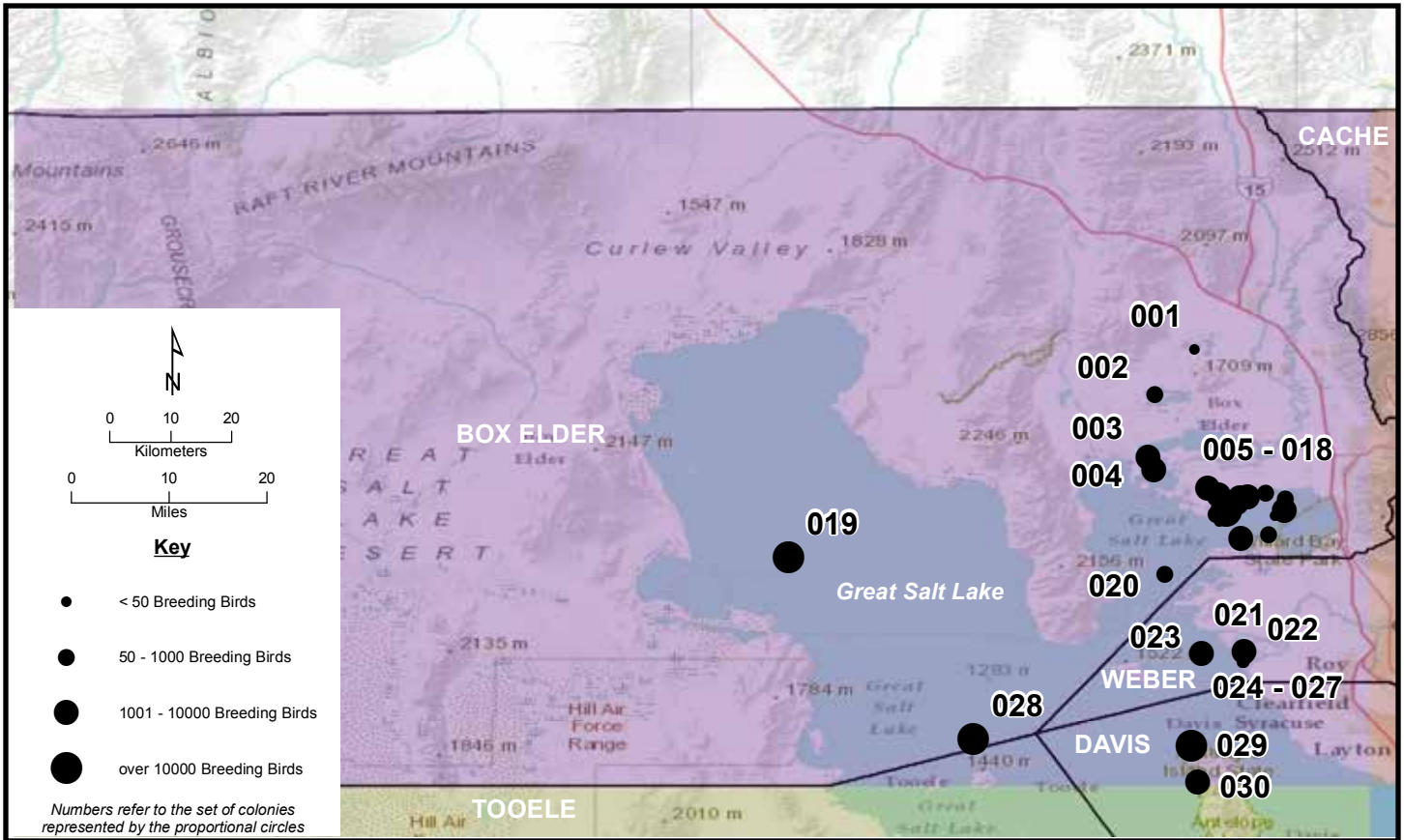



Utah

Utah







Brigham City 001, 002

Area Map: 41112a1 (Brigham City)
 Site Number: 001
 BCR 9

Colony Number: 41112a1-001
 Box Elder County, UT

Salt Creek WMA
 12N 395207 4611144
 (NAD83)

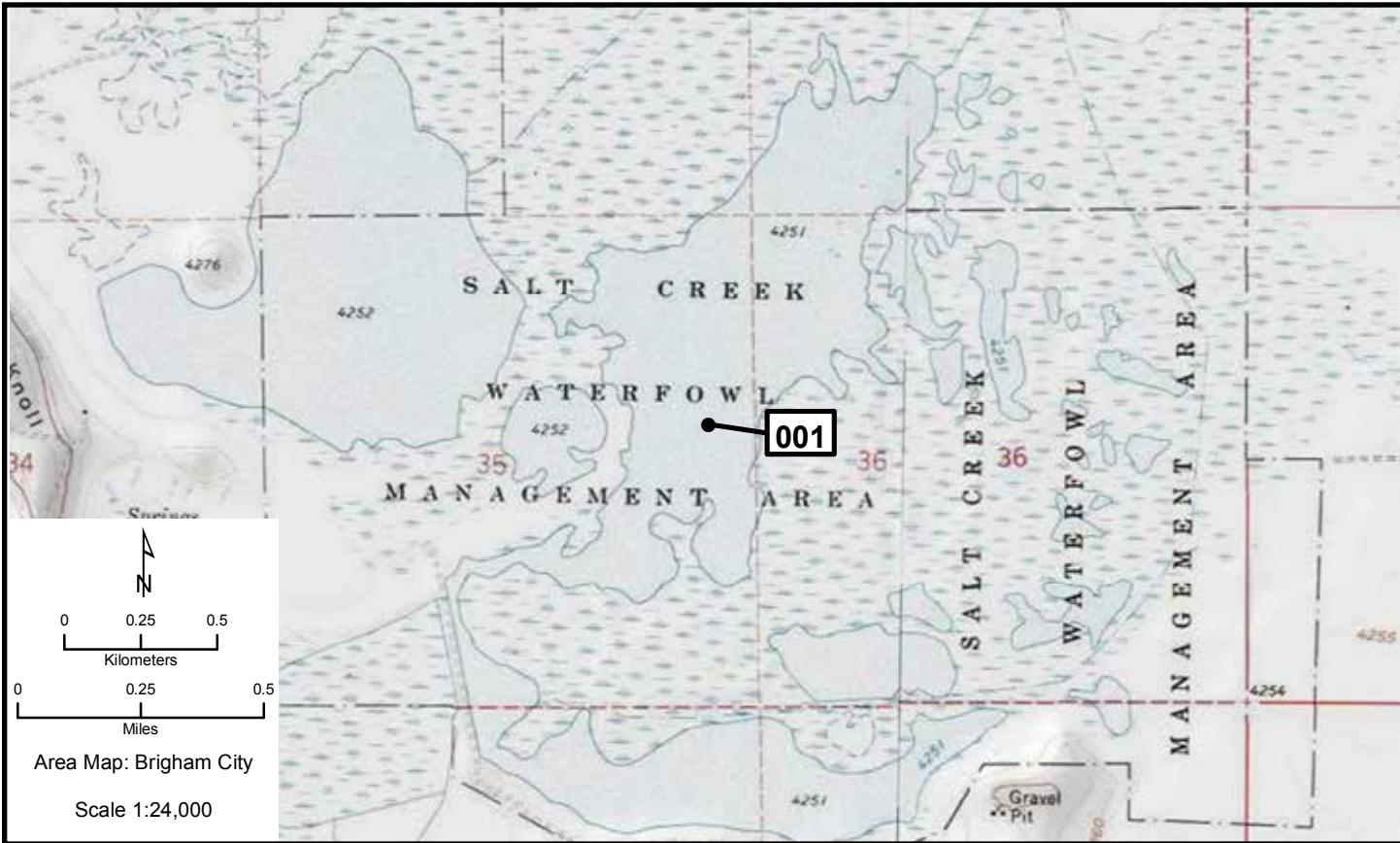
Species	# of Nests	Est. # of Breeding Birds	Actual Bird Count	W	Cnv	Date	ST	T	Observers
Great Blue Heron	17	34	8	N	2	6/15/2009	O	W	Neill
California Gull		100	100	B	L	1987	U	U	Robinette et al. 1993
California Gull		50	50	B	L	1986	U	U	Robinette et al. 1993
California Gull		50	50	B	L	1983	U	U	Robinette et al. 1993
California Gull		200	200	B	L	1982	U	U	Robinette et al. 1993

Area Map: 41112a1 (Brigham City)
 Site Number: 002
 BCR 9

Colony Number: 41112a1-002
 Box Elder County, UT

Public Shooting Grounds WMA: Pintail Lake
 12N 390230 4603921
 (NAD83)

Species	# of Nests	Est. # of Breeding Birds	Actual Bird Count	W	Cnv	Date	ST	T	Observers
Eared Grebe	272	544		N	2	6/15/2009	O	W	Neill/Mathis
Western Grebe	12	24		N	2	6/15/2009	O	W	Neill
Clark's Grebe	2	4		N	2	6/15/2009	O	W	Neill
Great Blue Heron	4	8		N	2	6/15/2009	O	W	Neill
Snowy Egret		8	8	B	L	6/15/2009	O	W	Neill
Black-crowned Night-Heron		9	9	B	L	6/15/2009	O	W	Neill
White-faced Ibis		9	9	B	L	6/15/2009	O	W	Neill
Forster's Tern	18	36		N	2	6/15/2009	O	W	Neill



Brigham City 003-006

Area Map: 41112a1 (Brigham City)
 Site Number: 003
 BCR 9

Colony Number: 41112a1-003
 Box Elder County, UT

Bear River MBR: Unit 1C
 12N 389203 4593547
 (NAD83)

Species	# of Nests	Est. # of Breeding Birds	Actual Bird Count	W	Cnv	Date	ST	T	Observers
Western Grebe	1	2		N	2	6/2/2009	B	W	Shreve
Great Egret		14	14	B	L	6/2/2009	B	W	Bankhead
Snowy Egret		27	27	B	L	6/2/2009	B	W	Bankhead
Cattle Egret		14	14	B	L	6/2/2009	B	W	Bankhead
Black-crowned Night-Heron		6	6	B	L	6/2/2009	B	W	Rackham
White-faced Ibis		2360	2360	B	L	6/2/2009	B	T	Neill
Franklin's Gull		294	294	B	L	6/2/2009	B	W	Shreve

Area Map: 41112a1 (Brigham City)
 Site Number: 004
 BCR 9

Colony Number: 41112a1-004
 Box Elder County, UT

Bear River MBR: Unit 2D
 12N 389888 4591536
 (NAD83)

Species	# of Nests	Est. # of Breeding Birds	Actual Bird Count	W	Cnv	Date	ST	T	Observers
Snowy Egret		73	73	B	L	6/18/2009	AP	W	Neill/Mathis
White-faced Ibis		915	915	B	L	6/18/2009	AP	W	Neill/Mathis

Area Map: 41112a1 (Brigham City)
 Site Number: 005
 BCR 9

Colony Number: 41112a1-005
 Box Elder County, UT

Bear River MBR: Unit 3F
 12N 396411 4588279
 (NAD83)

Species	# of Nests	Est. # of Breeding Birds	Actual Bird Count	W	Cnv	Date	ST	T	Observers
California Gull		2091	2091	B	L	5/25/2010	AP	W	Neill/Bartosz

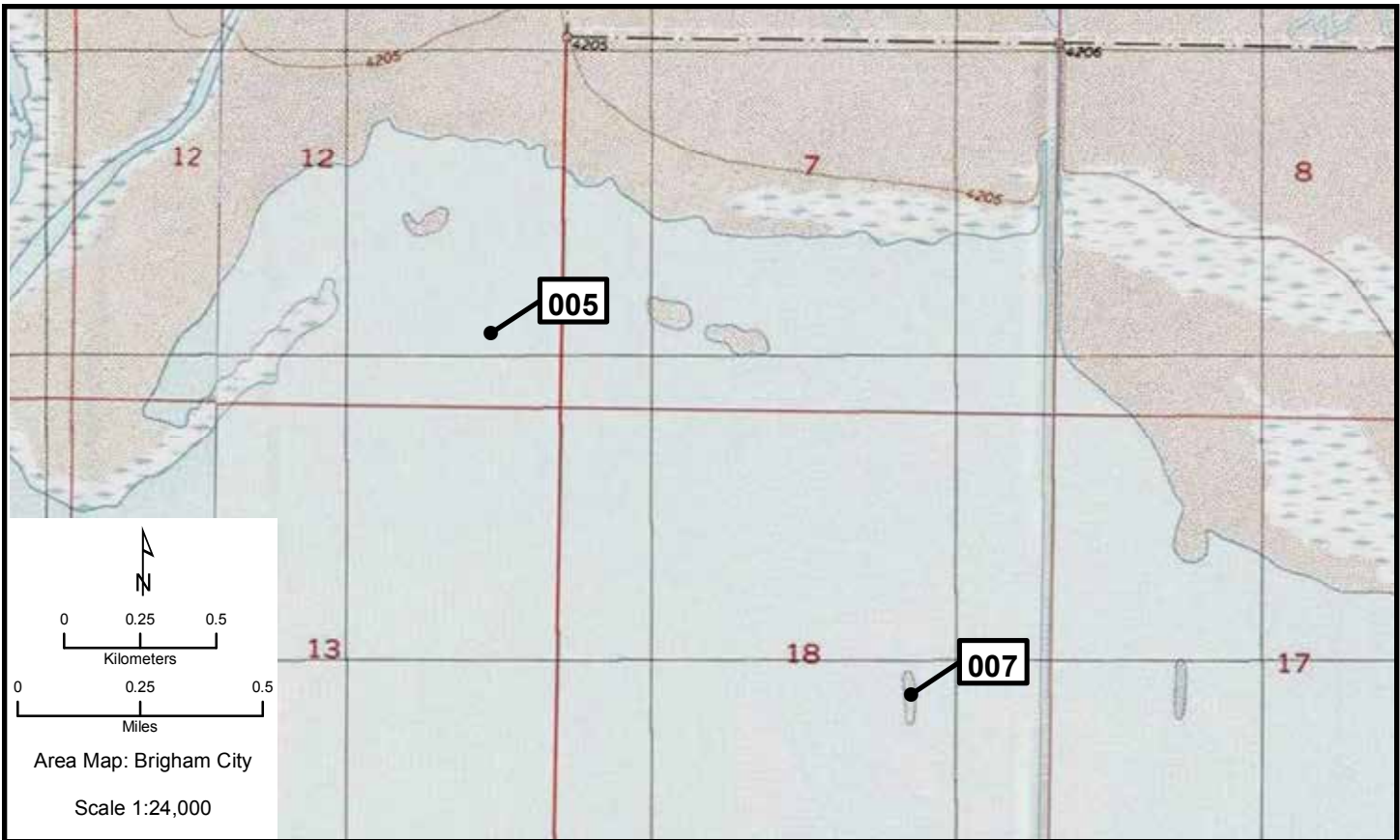
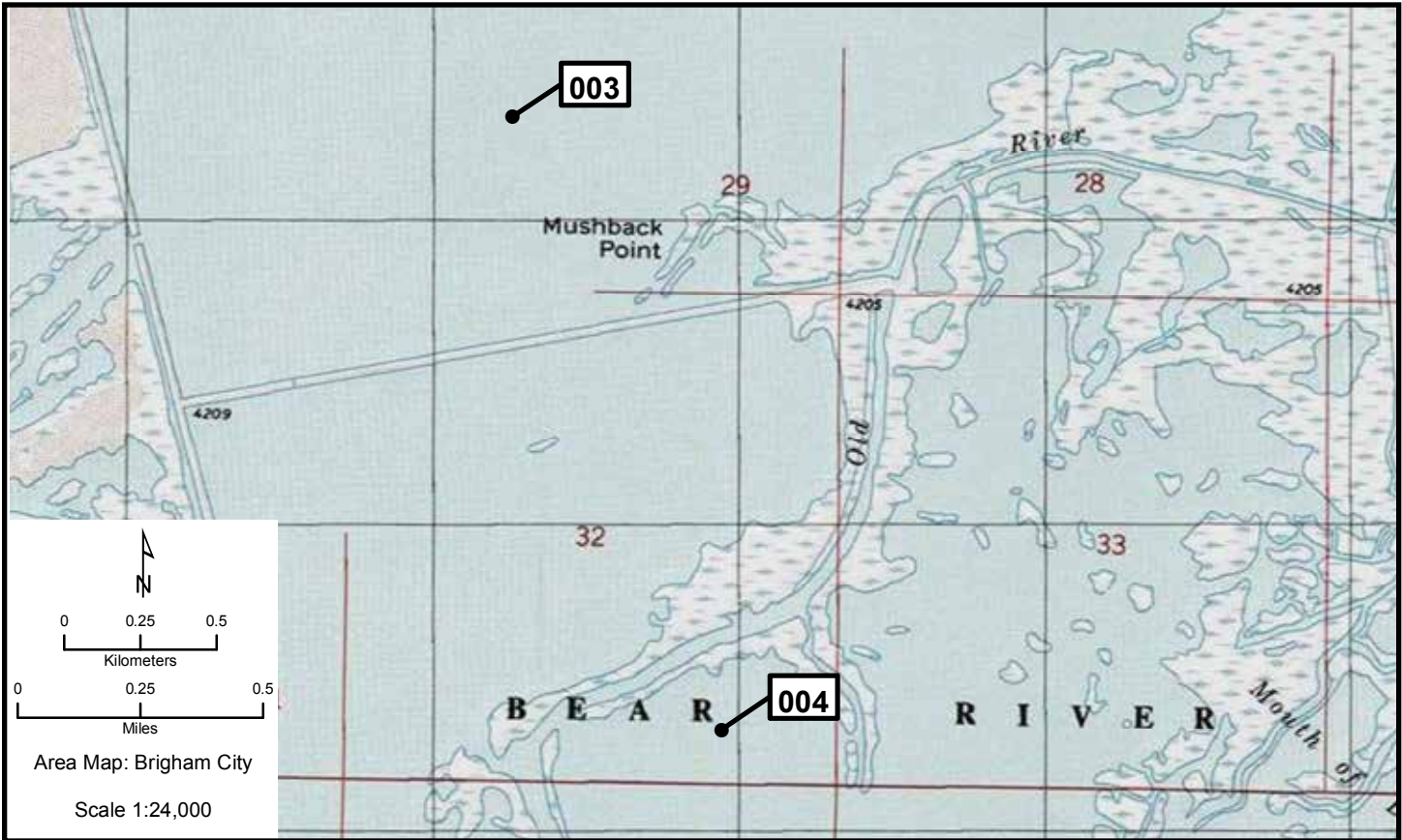
Area Map: 41112a1 (Brigham City)
 Site Number: 006
 BCR 9

Colony Number: 41112a1-006
 Box Elder County, UT

Bear River MBR: Unit 5B
 12N 403595 4587514
 (NAD83)

Species	# of Nests	Est. # of Breeding Birds	Actual Bird Count	W	Cnv	Date	ST	T	Observers
Great Blue Heron		3	3	B	L	5/25/2010	AP	W	Neill/Bartosz
California Gull		656	656	B	L	5/25/2010	AP	W	Neill/Bartosz
Franklin's Gull	800	1600		NP	L	5/7/2007	U	U	

Brigham City 006 site map located on page Utah 10.



Brigham City 007-010

Area Map: 41112a1 (Brigham City)
 Site Number: 007
 BCR 9

Colony Number: 41112a1-007
 Box Elder County, UT

Bear River MBR: Unit 3E
 12N 397790 4587092
 (NAD83)

Species	# of Nests	Est. # of Breeding Birds	Actual Bird Count	W	Cnv	Date	ST	T	Observers
California Gull		2223	2223		L	5/25/2010	AP	W	Neill/Bartosz
Caspian Tern	17	34		N	2	5/-/1948	U	W	Behle 1958
Caspian Tern	6	12		N	2	5/-/1947	U	W	Behle 1958
Caspian Tern	35	70		N	2	6/6/1949	U	W	Behle 1958
Caspian Tern	17	34		N	2	5/9/1946	U	W	Behle 1958
Caspian Tern	7	14		N	2	5/19/1943	U	W	Behle 1958
Caspian Tern	32	64		N	2	5/21/1942	U	W	Behle 1958
Caspian Tern	13	26		N	2	5/13/1941	U	W	Behle 1958
Caspian Tern	49	98		N	2	4/22/1905	U	W	Behle 1958

Brigham City 007 site map located on page Utah 008.

Area Map: 41112a1 (Brigham City)
 Site Number: 008
 BCR 9

Colony Number: 41112a1-008
 Box Elder County, UT

Bear River MBR: Unit 4C
 12N 401418 4586885
 (NAD83)

Species	# of Nests	Est. # of Breeding Birds	Actual Bird Count	W	Cnv	Date	ST	T	Observers
Double-crested Cormorant		699	699	B	L	5/25/2010	AP	W	Neill/Bartosz
Great Blue Heron		20	20	B	L	5/25/2010	AP	W	Neill/Bartosz
Great Egret		3	3	B	L	6/5/2009	B	W	Olson/Ferguson
Snowy Egret		34	34	B	L	6/5/2009	B	W	Olson/Ferguson
Cattle Egret		9	9	B	L	6/5/2009	B	W	Olson/Ferguson
Black-crowned Night-Heron		11	11	B	L	6/5/2009	B	W	Olson/Ferguson
White-faced Ibis		290	290	B	L	6/5/2009	B	W	Olson/Ferguson
Franklin's Gull		63	63	B	L	6/5/2009	B	W	Olson/Ferguson
California Gull		3184	3184	B	L	5/25/2010	AP	W	Neill/Bartosz

Area Map: 41112a1 (Brigham City)
 Site Number: 009
 BCR 9

Colony Number: 41112a1-009
 Box Elder County, UT

Bear River MBR: Unit 4B/4C Dikes
 12N 400424 4586661
 (NAD83)

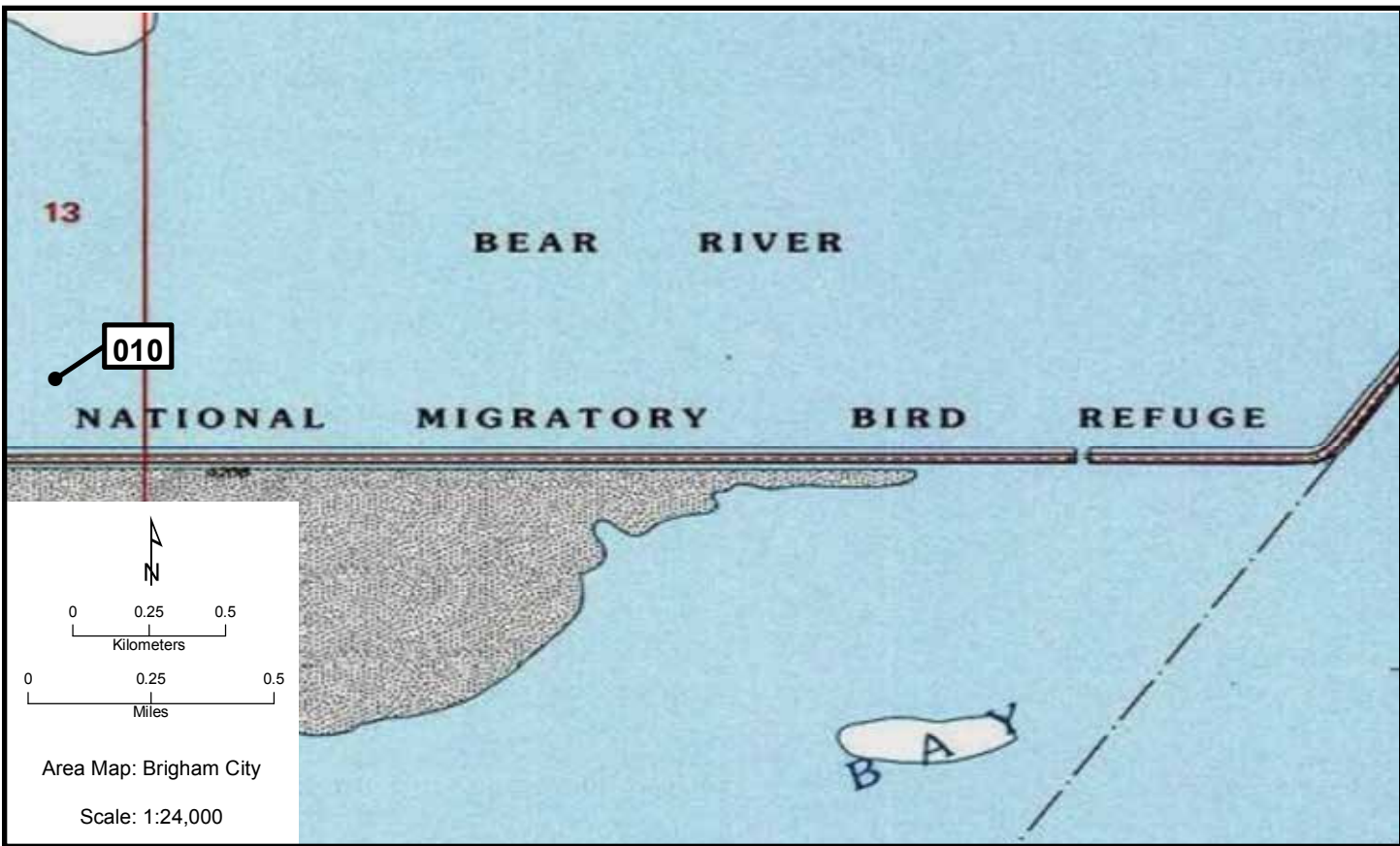
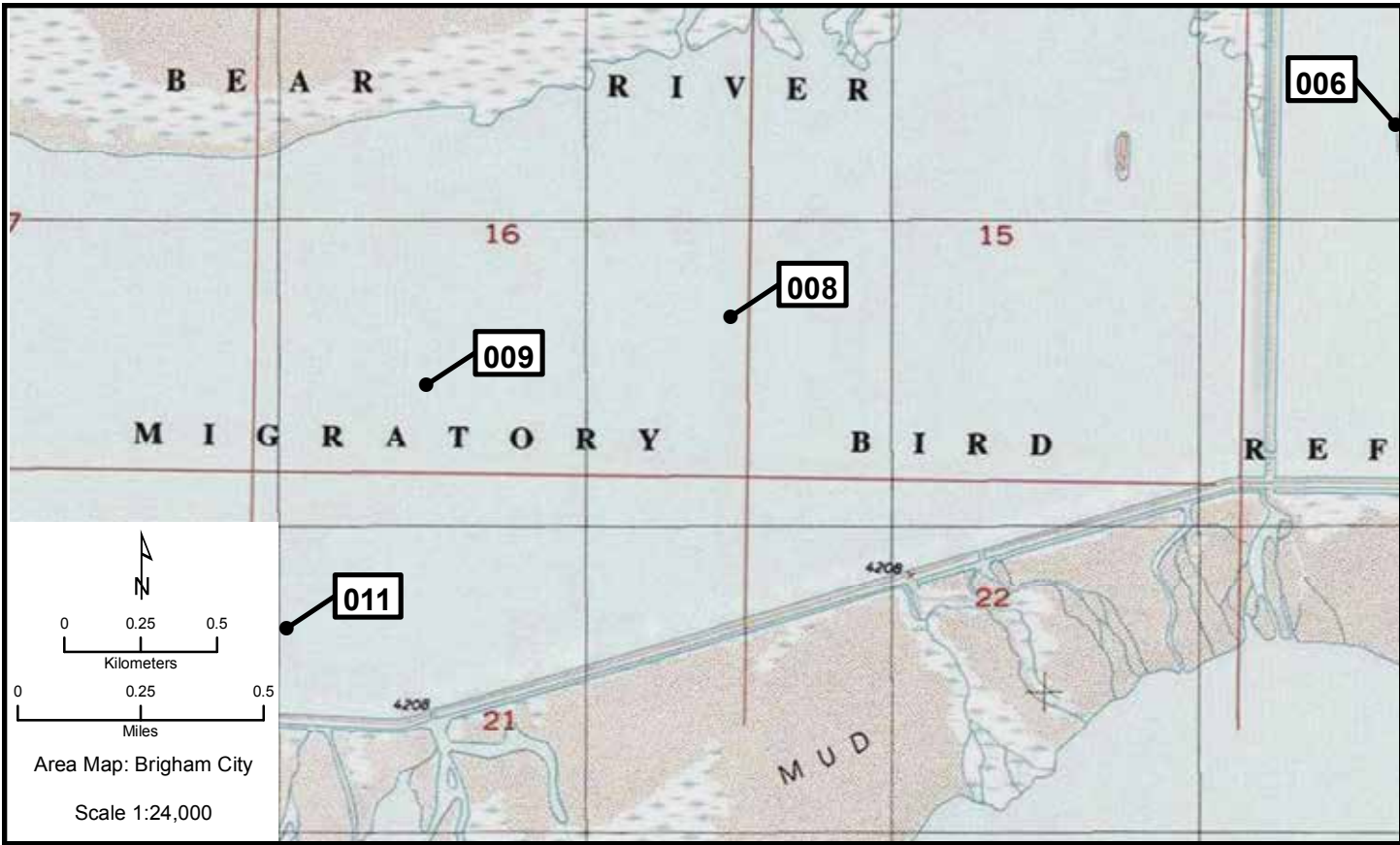
Species	# of Nests	Est. # of Breeding Birds	Actual Bird Count	W	Cnv	Date	ST	T	Observers
Great Blue Heron	14	28		N	2	5/31/2010	C	W	Cavitt
Ring-billed Gull	88	176		N	2	5/31/2010	C	W	Cavitt
California Gull	2642	5284		N	2	5/31/2010	C	W	Cavitt

Area Map: 41112a1 (Brigham City)
 Site Number: 010
 BCR 9

Colony Number: 41112a1-010
 Box Elder County, UT

Bear River MBR: Unit 5C
 12N 406073 4586563
 (NAD83)

Species	# of Nests	Est. # of Breeding Birds	Actual Bird Count	W	Cnv	Date	ST	T	Observers
Great Blue Heron		14	14	B	L	5/25/2010	AP	W	Neill/Bartosz
California Gull		52	52	B	L	5/25/2010	AP	W	Neill/Bartosz



Brigham City 011-015

Area Map: 41112a1 (Brigham City)
Site Number: 011
BCR 9

Colony Number: 41112a1-011
Box Elder County, UT

Bear River MBR: Unit 4B
12N 399966 4585865
(NAD83)

Species	# of Nests	Est. # of Breeding Birds	Actual Bird Count	W	Cnv	Date	ST	T	Observers
California Gull		1919	1919	B	L	5/25/2010	AP	W	Neill/Bartosz

Brigham City 011 site map located on page Utah 10.

Area Map: 41112a1 (Brigham City)
Site Number: 012
BCR 9

Colony Number: 41112a1-012
Box Elder County, UT

Bear River MBR: Unit 7
12N 398699 4584618
(NAD83)

Species	# of Nests	Est. # of Breeding Birds	Actual Bird Count	W	Cnv	Date	ST	T	Observers
White-faced Ibis		7210	7210	B	L	7/1/2009	B	T	Neill
Snowy Egret		7	7	B	L	6/2/2009	B	W	Bankhead
Franklin's Gull		6630	6630	B	L	7/1/2009	B	T	Bankhead
Great Heron	6	12		NP	L	7/6/1999	U	U	
Snowy Egret	754	1508		NP	L	7/6/1999	U	U	
Black-crowned Night-Heron	250	500		NP	L	7/6/1999	U	U	
Franklin's Gull	1256	2512		NP	L	7/6/1999	U	U	
Forster's Tern	276	552		NP	L	7/6/1999	U	U	

Area Map: 41112a1 (Brigham City)
Site Number: 013
BCR 9

Colony Number: 41112a1-013
Box Elder County, UT

Bear River MBR: Unit 6
12N 405877 4584613
(NAD83)

Species	# of Nests	Est. # of Breeding Birds	Actual Bird Count	W	Cnv	Date	ST	T	Observers
Eared Grebe		3678	3678	B	L	7/1/2009	B	Z	Neill et al.
Western or Clark's Grebe		160	160	B	L	6/18/2009	A	T	Neill/Mathis
Western Grebe		1	1	B	L	7/1/2009	B	W	Neill
Forster's Tern	27	54	46	N	2	7/1/2009	B	W	Bankhead
Franklin's Gull	1300	2600		NP	L	5/7/2007	A	U	

Area Map: 41112a1 (Brigham City)
Site Number: 014
BCR 9

Colony Number: 41112a1-014
Box Elder County, UT

Willard Spur: 5
12N 397474 4583965
(NAD83)

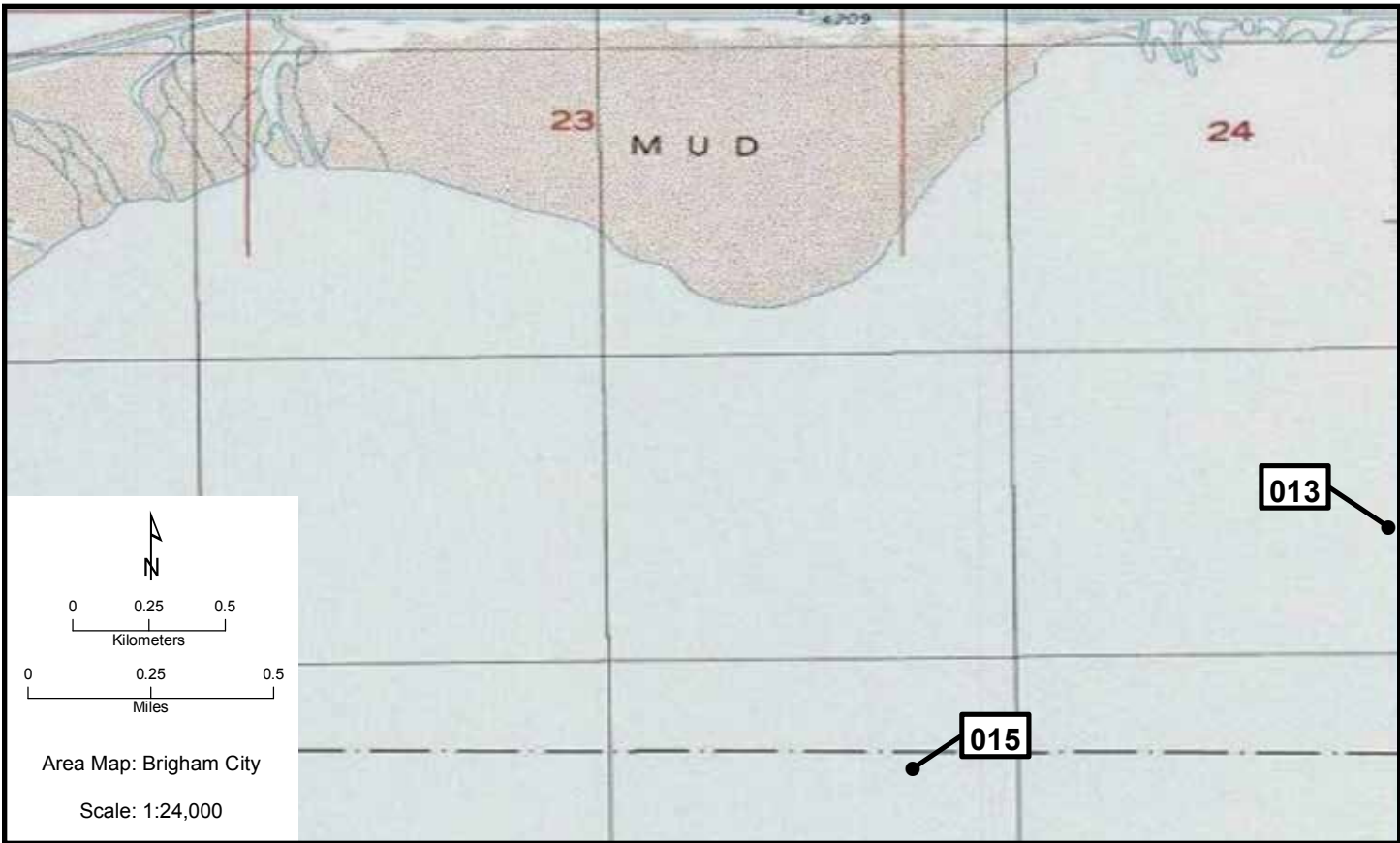
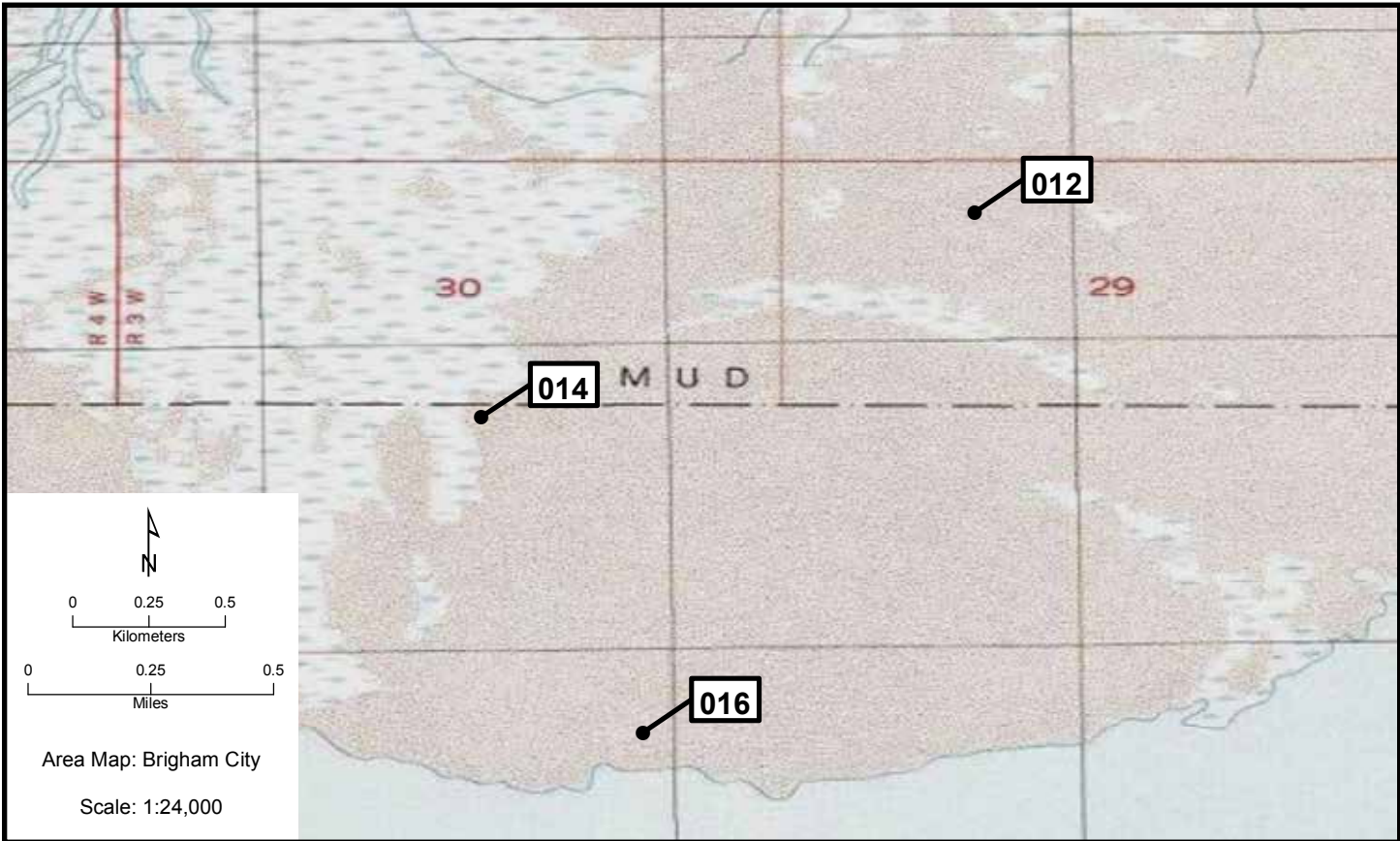
Species	# of Nests	Est. # of Breeding Birds	Actual Bird Count	W	Cnv	Date	ST	T	Observers
Forster's Tern		232	232	B	L	7/1/2009	B	W	Bankhead

Area Map: 41112a1 (Brigham City)
Site Number: 015
BCR 9

Colony Number: 41112a1-015
Box Elder County, UT

Willard Spur: 3
12N 404695 4583840
(NAD83)

Species	# of Nests	Est. # of Breeding Birds	Actual Bird Count	W	Cnv	Date	ST	T	Observers
Eared Grebe		23	23	B	L	7/1/2009	B	W	Neill



Brigham City 016-018

Area Map: 41112a1 (Brigham City)
 Site Number: 016
 BCR 9

Colony Number: 41112a1-016
 Box Elder County, UT

Willard Spur: 4
 12N 397858 4582928
 (NAD83)

Species	# of Nests	Est. # of Breeding Birds	Actual Bird Count	W	Cnv	Date	ST	T	Observers
Forster's Tern	8	16		N	2	7/1/2009	B	W	Bankhead

Brigham City 016 site map located on page Utah 12.

Area Map: 41112a1 (Brigham City)
 Site Number: 017
 BCR 9

Colony Number: 41112a1-017
 Box Elder County, UT

Willard Spur: 2
 12N 403942 4580696
 (NAD83)

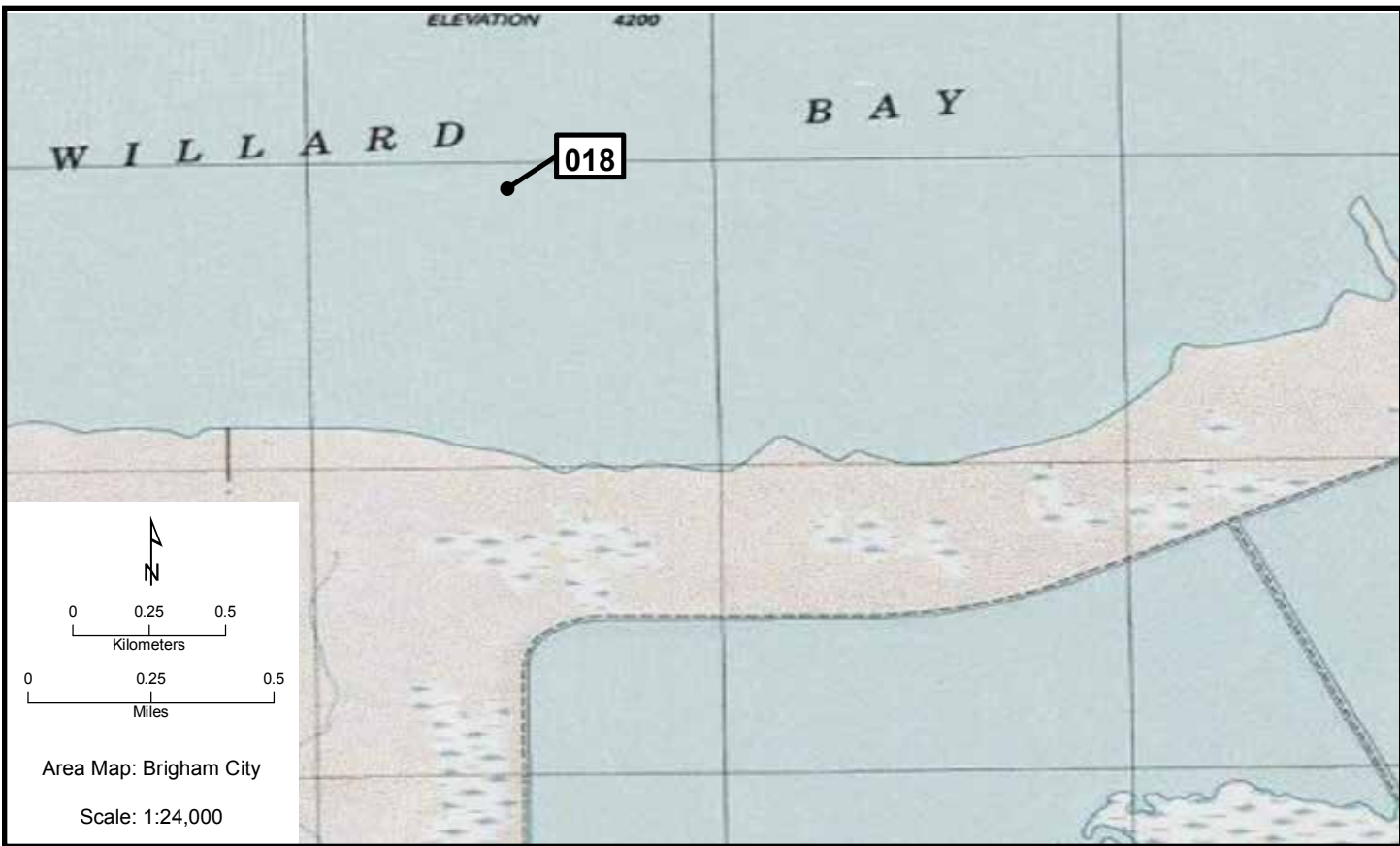
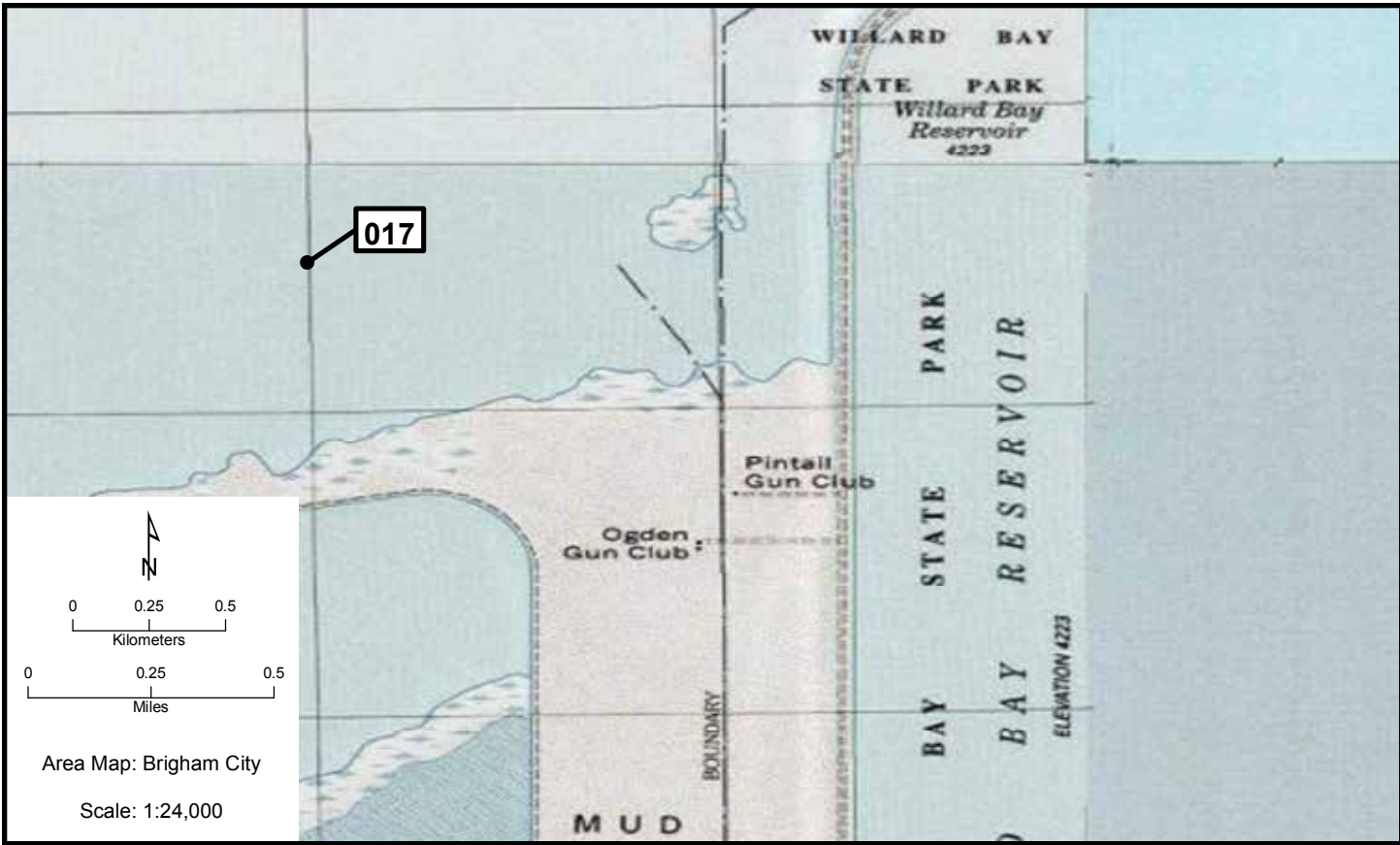
Species	# of Nests	Est. # of Breeding Birds	Actual Bird Count	W	Cnv	Date	ST	T	Observers
Western or Clark's Grebe		60	60	B	L	6/15/2009	A	T	Neill/Mathis

Area Map: 41112a1 (Brigham City)
 Site Number: 018
 BCR 9

Colony Number: 41112a1-018
 Box Elder County, UT

Willard Spur: 1
 12N 400435 4580122
 (NAD83)

Species	# of Nests	Est. # of Breeding Birds	Actual Bird Count	W	Cnv	Date	ST	T	Observers
Snowy Egret		7	7	B	L	6/18/2009	AP	W	Neill/Mathis
Black-crowned Night-Heron		15	15	B	L	7/1/2009	B	W	Neill
White-faced Ibis		1775	1775	B	L	6/18/2009	AP	W	Neill/Mathis
Franklin's Gull		325	325	B	L	6/18/2009	AP	W	Neill/Mathis



Brigham City 019

Area Map: 41112a1 (Brigham City)
 Site Number: 019
 BCR 9

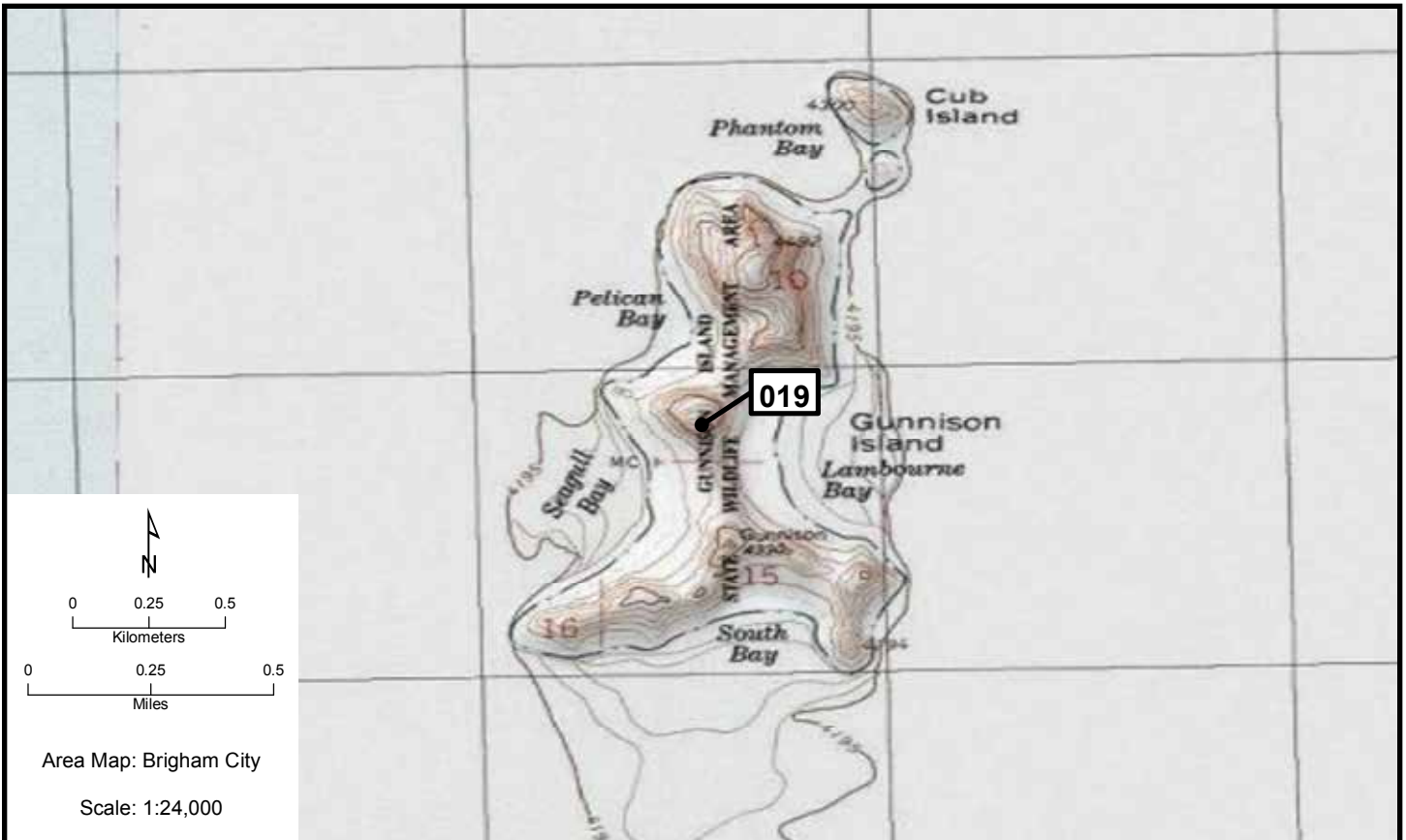
Colony Number: 41112a1-019
 Box Elder County, UT

Gunnison Island
 12N 344496 4578019
 (NAD83)

Species	# of Nests	Est. # of Breeding Birds	Actual Bird Count	W	Cnv	Date	ST	T	Observers
American White Pelican	4329	8658		N	2	5/25/2010	AP	W	Neill/Bartosz
American White Pelican	5114	10228		N	2	5/20/2009	AP	W	Neill/Dalton
Great Blue Heron	2	4		N	2	6/17/2010	C	W	Neill et al.
California Gull		26278	26278	B	L	5/25/2010	AP	W	Neill/Bartosz
American White Pelican	4708	9416		N	2	2008	AP	W	Neill et al. 2010
American White Pelican	6889	13778		N	2	2007	AP	W	Neill et al. 2010
American White Pelican	7505	15010		N	2	2006	AP, O	W	Neill et al. 2010
American White Pelican	5694	11388		N	2	2005	AP	W	Neill et al. 2010
American White Pelican	7220	14440		N	2	2004	AP	W	Neill et al. 2010
American White Pelican	6506	13012		N	2	5/20:6/26/2003	AP	W	Neill et al. 2010
American White Pelican	5473	10946		N	2	5/20/2002	AP	W	Neill et al. 2010
American White Pelican	7977	15954		N	2	2001	AP, O	W	Neill et al. 2010
American White Pelican	8979	17958		N	2	5/19:6/8/2000	AP, O	W	Neill et al. 2010
American White Pelican	5851	11702		N	2	5/20/1999	AP	W	Neill et al. 2010
American White Pelican	7007	14014		N	2	5/20/1998	AP, O	W	Neill et al. 2010
American White Pelican	6258	12516		N	2	5/20/1997	AP	W	Neill et al. 2010
American White Pelican	6420	12840		N	2	1996	AP, O	W	Neill et al. 2010
American White Pelican	4163	8326		N	2	1995	AP	W	Neill et al. 2010
American White Pelican	4902	9804		N	2	1994	AP	W	Neill et al. 2010
American White Pelican	5781	11562		N	2	5/19:6/22/1993	AP	W	Neill et al. 2010
American White Pelican	10135	20270		N	2	5/18/1992	AP	W	Neill et al. 2010
American White Pelican	7042	14084		N	2	5/17/1991	AP	W	Neill et al. 2010
American White Pelican	5802	11604		N	2	1990	AP	W	Neill et al. 2010
American White Pelican	4956	9912		N	2	1989	AP, O	W	Neill et al. 2010
American White Pelican	8024	16048		N	2	5/20/1988	AP	W	Neill et al. 2010
American White Pelican	8536	17072		N	2	5/19:6/22/1987	AP	W	Neill et al. 2010
American White Pelican	5930	11860		N	2	1986	AP	W	Neill et al. 2010
American White Pelican	5463	10926		N	2	5/20/1985	AP	W	Neill et al. 2010
American White Pelican	4751	9502		N	2	5/21:6/20/1984	AP, O	W	Neill et al. 2010
American White Pelican	4819	9638		N	2	5/15:6/15/1983	AP	W	Neill et al. 2010
American White Pelican	3657	7314		N	2	5/24:6/12/1982	AP	W	Neill et al. 2010
American White Pelican	3117	6234		N	2	5/13/1981	AP	W	Neill et al. 2010
American White Pelican	3233	6466		N	2	1980	AP	W	Neill et al. 2010
American White Pelican	2795	5590		N	2	1976	AP	W	Neill et al. 2010
American White Pelican	2674	5348		N	2	1974	O	W	Neill et al. 2010
American White Pelican	2605	5210		N	2	1973	O	W	Neill et al. 2010
American White Pelican	2634	5268		N	2	1972	O	W	Neill et al. 2010
American White Pelican		3000	3000	N	2	7/9/1964	O	Y	Neill et al. 2010
American White Pelican	2250	4500		N	2	1963	O	Y	Neill et al. 2010
American White Pelican	1250	2500	2975	N	2	6/11/1948	U	W	Behle 1958
American White Pelican	2617	5234	972	N	2	6/19/1947	U	W	Behle 1958
American White Pelican				B		7/3/1946	U	X	Behle 1958
American White Pelican				B		6/23/1943	U	X	Behle 1958
American White Pelican				B		6/22/1940	U	X	Behle 1958
American White Pelican	1600	3200		N	2	7/11:12/1938	U	U	Behle 1958
American White Pelican	190	380	439	N	2	6/23/1937	U	U	Behle 1958
American White Pelican	3300	6600	2868	N	2	6/4/1936	U	Y	Behle 1958
American White Pelican	900	1800	2000	N	2	6/18:19/1935	U	Y	Behle 1958
American White Pelican	3300	6600	6600	N	2	6/29/1932	U	Y	Behle 1958
American White Pelican				O		1896	U	X	Behle 1958
American White Pelican				O		7/-/1886	U	X	Behle 1958
American White Pelican				B		1850	U	X	Behle 1958
Great Blue Heron		2	2	B	L	6/11/1949	U	U	Behle 1958
Great Blue Heron				B		6/22/1940	U	X	Behle 1958

Brigham City 019 continued.

Great Blue Heron			B	7/11:12/1938	U	X	Behle 1958
Great Blue Heron	15	30	N	2 6/-/1937	U	W	Behle 1958
Great Blue Heron			B	6/4/1936	U	X	Behle 1958
Great Blue Heron			B	6/18:19/1935	U	X	Behle 1958
Great Blue Heron	16	32	N	2 6/29/1932	U	W	Behle 1958
California Gull		25000 25000	B	L 5/19/1993	A	Y	Robinette et al. 1993
California Gull		25000 25000	B	L 1992	U	U	Robinette et al. 1993
California Gull		19000 19000	B	L 1991	U	U	Robinette et al. 1993
California Gull		20300 20300	B	L 1990	U	U	Robinette et al. 1993
California Gull		12700 12700	B	L 1989	U	U	Robinette et al. 1993
California Gull		10000 10000	B	L 1987	U	U	Robinette et al. 1993
California Gull		10000 10000	B	L 1986	U	U	Robinette et al. 1993
California Gull		9450 9450	B	L 1983	U	U	Robinette et al. 1993
California Gull		3032 3032	B	L 1982	U	U	Robinette et al. 1993
California Gull			B	7/15/1948	U	X	Behle 1958
California Gull			B	7/3/1946	U	X	Behle 1958
California Gull			B	6/12/1943	U	X	Behle 1958
California Gull			B	6/22/1940	U	X	Behle 1958
California Gull			B	7/11:12/1938	U	X	Behle 1958
California Gull			B	1937	U	X	Behle 1958
California Gull			B	6/4/1936	U	X	Behle 1958
California Gull			B	6/18:19/1935	U	X	Behle 1958
California Gull		60000 60000	B	L 6/29/1932	U	Y	Behle 1958
California Gull			B	1908	U	X	Behle 1958
California Gull			B	Spring 1896	U	X	Behle 1958
California Gull			B	7/-/1886	U	X	Behle 1958
California Gull			B	5/8/1850	U	X	Behle 1958



Brigham City 020-022

Area Map: 41112a1 (Brigham City)
 Site Number: 020
 BCR 9

Colony Number: 41112a1-020
 Box Elder County, UT

GSL Minerals
 12N 391001 4574380
 (NAD83)

Species	# of Nests	Est. # of Breeding Birds	Actual Bird Count	W	Cnv	Date	ST	T	Observers
California Gull	33	66		N	2	6/15/2010	C	W	Neill et al.
California Gull		20068	20068	B	L	1993	A, C	S	Robinette et al. 1993
California Gull		2000	2000	B	L	1992	U	U	Robinette et al. 1993
California Gull		23318	23318	B	L	1991	U	U	Robinette et al. 1993
California Gull		18340	18340	B	L	1990	U	U	Robinette et al. 1993
California Gull		4500	4500	B	L	1989	U	U	Robinette et al. 1993
California Gull		5356	5356	B	L	1982	U	U	Robinette et al. 1993

Area Map: 41112a1 (Brigham City)
 Site Number: 021
 BCR 9

Colony Number: 41112a1-021
 Weber County, UT

Ogden Bay: Unit 1-5
 12N 400556 4561567
 (NAD83)

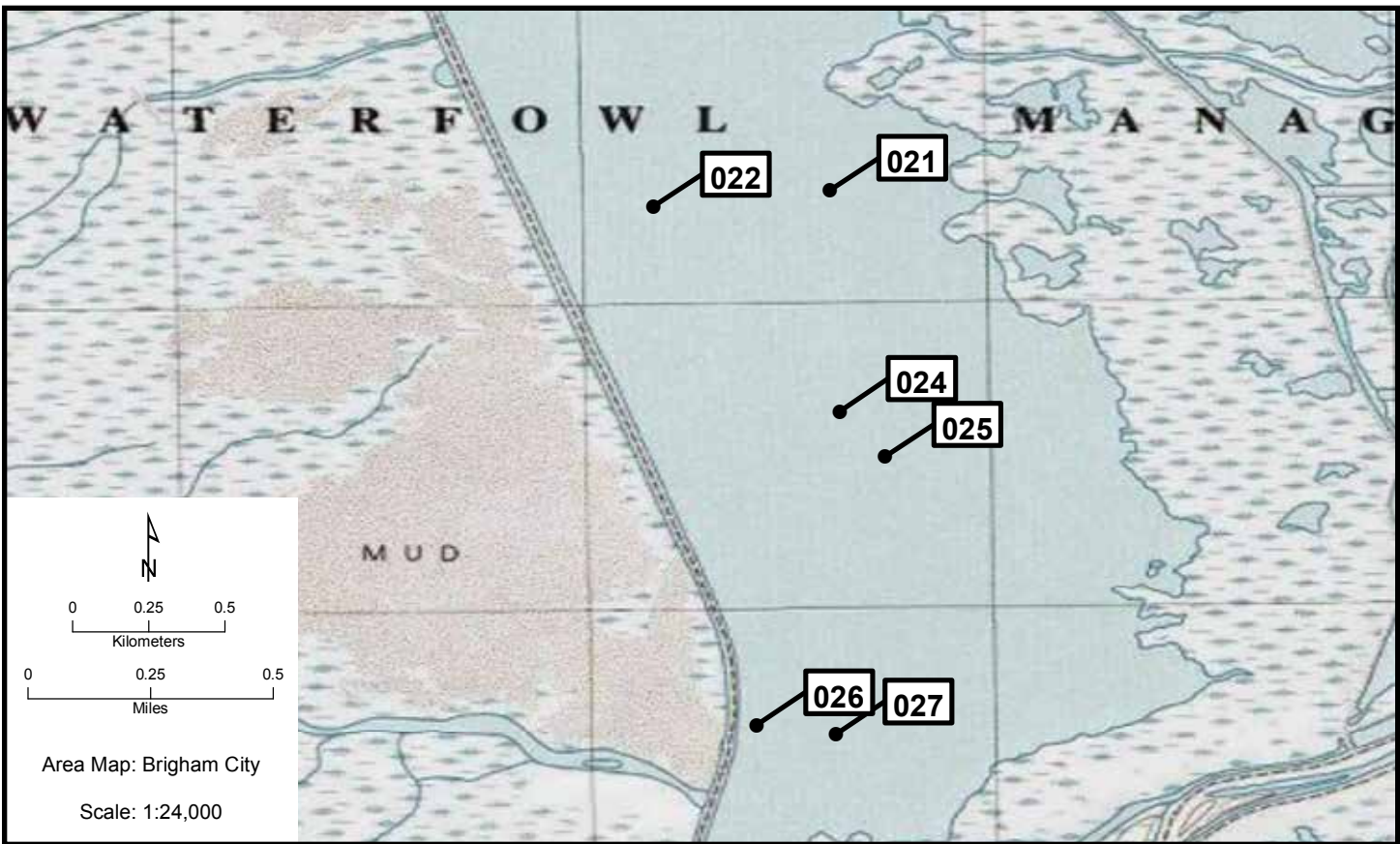
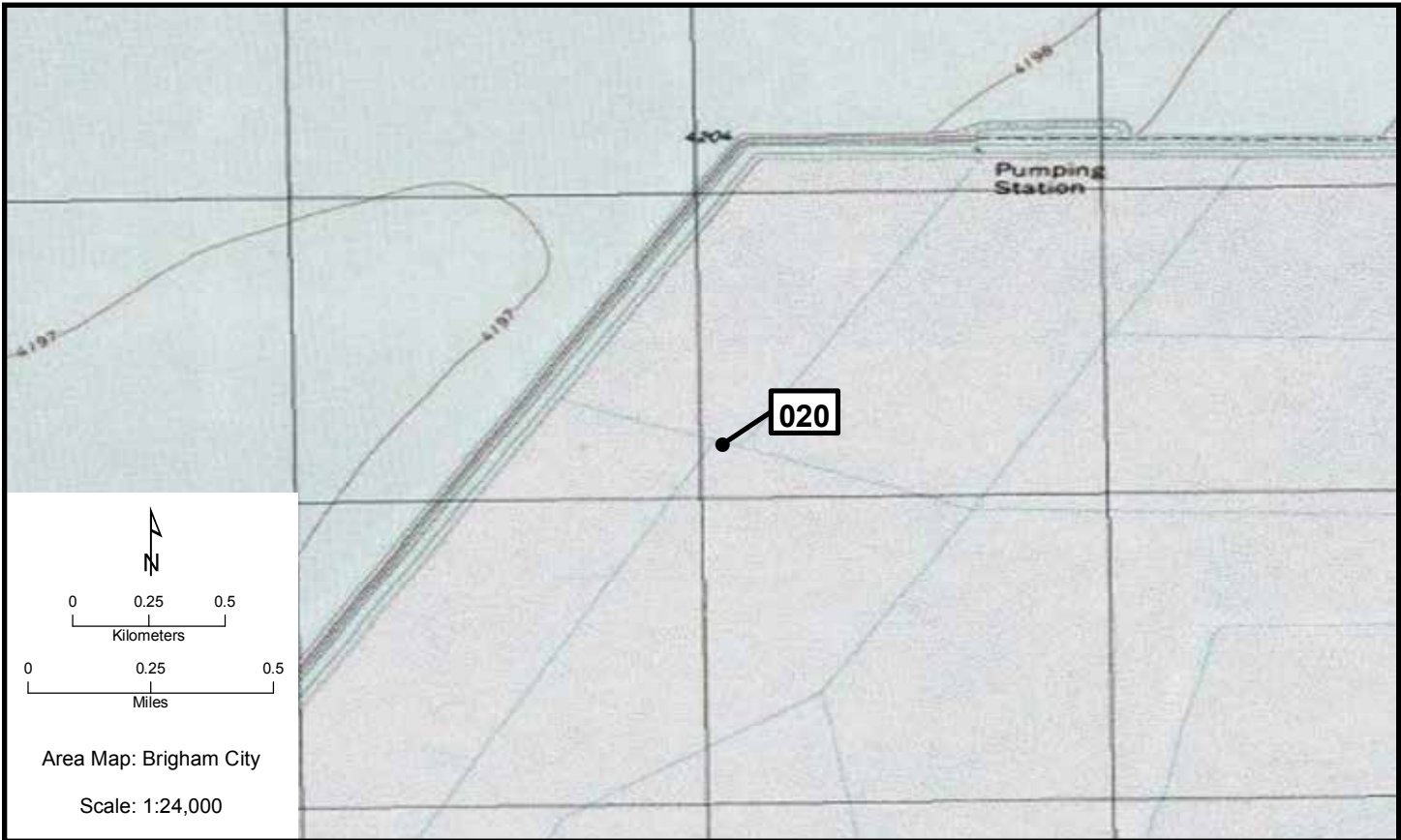
Species	# of Nests	Est. # of Breeding Birds	Actual Bird Count	W	Cnv	Date	ST	T	Observers
Great Blue Heron		1	1	B	L	6/18/2009	B	W	Bankhead
Snowy Egret		7	7	B	L	6/18/2009	B	W	Bankhead
Black-crowned Night-Heron		4	4	B	L	6/18/2009	B	W	Neill
White-faced Ibis		1200	1200	B	L	6/18/2009	B	T	Neill
Franklin's Gull		1850	1850	B	L	6/18/2009	B	T	Neill/Dalton
Forster's Tern	62	124	115	N	2	6/18/2009	B	W	Bankhead

Area Map: 41112a1 (Brigham City)
 Site Number: 022
 BCR 9

Colony Number: 41112a1-022
 Weber County, UT

Ogden Bay: Unit 1-6
 12N 400119 4561520
 (NAD83)

Species	# of Nests	Est. # of Breeding Birds	Actual Bird Count	W	Cnv	Date	ST	T	Observers
Eared Grebe	24	48	40	N	2	8/5/2009	O	W	Neill



Brigham City 023-027

Area Map: 41112a1 (Brigham City)
 Site Number: 023
 BCR 9

Colony Number: 41112a1-023
 Weber County, UT

Ogden Bay WMA: Pintail Flats
 12T 395263 4561332
 (NAD83)

Species	# of Nests	Est. # of Breeding Birds	Actual Bird Count	W	Cnv	Date	ST	T	Observers
Snowy Egret		83	83	B	L	6/17/2009	AP	W	Neill/Mathis
White-faced Ibis		2996	2996	B	L	6/17/2009	AP	W	Neill/Mathis
California Gull		2400	2400	B	L	1983	U	U	Robinette et al. 1993
California Gull		8706	8706	B	L	1982	U	U	Robinette et al. 1993

Area Map: 41112a1 (Brigham City)
 Site Number: 024
 BCR 9

Colony Number: 41112a1-024
 Weber County, UT

Ogden Bay: Unit 1-4
 12N 400570 4560843
 (NAD83)

Species	# of Nests	Est. # of Breeding Birds	Actual Bird Count	W	Cnv	Date	ST	T	Observers
Snowy Egret		20	20	B	L	6/18/2009	B	T	Neill
Black-crowned Night-Heron		1	1	B	L	6/18/2009	B	W	Neill
White-faced Ibis		400	400	B	L	6/18/2009	B	T	Neill

Area Map: 41112a1 (Brigham City)
 Site Number: 025
 BCR 9

Colony Number: 41112a1-025
 Weber County, UT

Ogden Bay: Unit 1-3
 12N 400681 4560692
 (NAD83)

Species	# of Nests	Est. # of Breeding Birds	Actual Bird Count	W	Cnv	Date	ST	T	Observers
Western Grebe	1	2		N	2	6/18/2009	B	W	Neill
White-faced Ibis	89	178	184	N	2	6/18/2009	B	W	Neill
Franklin's Gull	213	426		N	2	6/18/2009	B	W	Dalton
Forster's Tern	151	302		N	2	6/18/2009	B	W	Bankhead

Area Map: 41112a1 (Brigham City)
 Site Number: 026
 BCR 9

Colony Number: 41112a1-026
 Weber County, UT

Ogden Bay: Unit 1-1
 12N 400351 4559819
 (NAD83)

Species	# of Nests	Est. # of Breeding Birds	Actual Bird Count	W	Cnv	Date	ST	T	Observers
Forster's Tern	3	6	4	N	2	6/18/2009	B	W	Bankhead

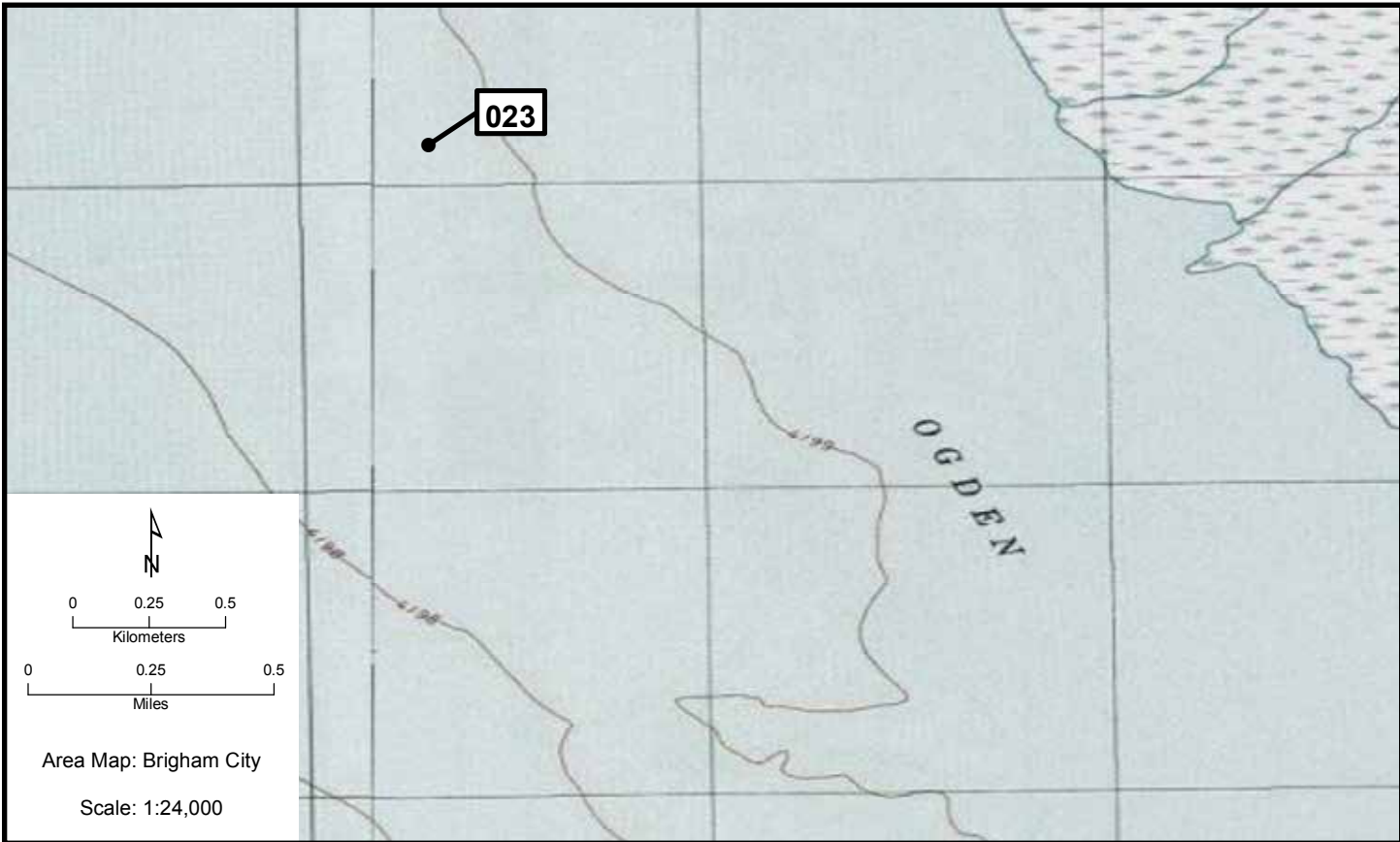
Area Map: 41112a1 (Brigham City)
 Site Number: 027
 BCR 9

Colony Number: 41112a1-027
 Weber County, UT

Ogden Bay: Unit 1-2
 12N 400547 4559786
 (NAD83)

Species	# of Nests	Est. # of Breeding Birds	Actual Bird Count	W	Cnv	Date	ST	T	Observers
Forster's Tern	11	22	28	N	2	6/18/2009	B	W	Bankhead

Brigham City 024-027 site maps located on page Utah 18.



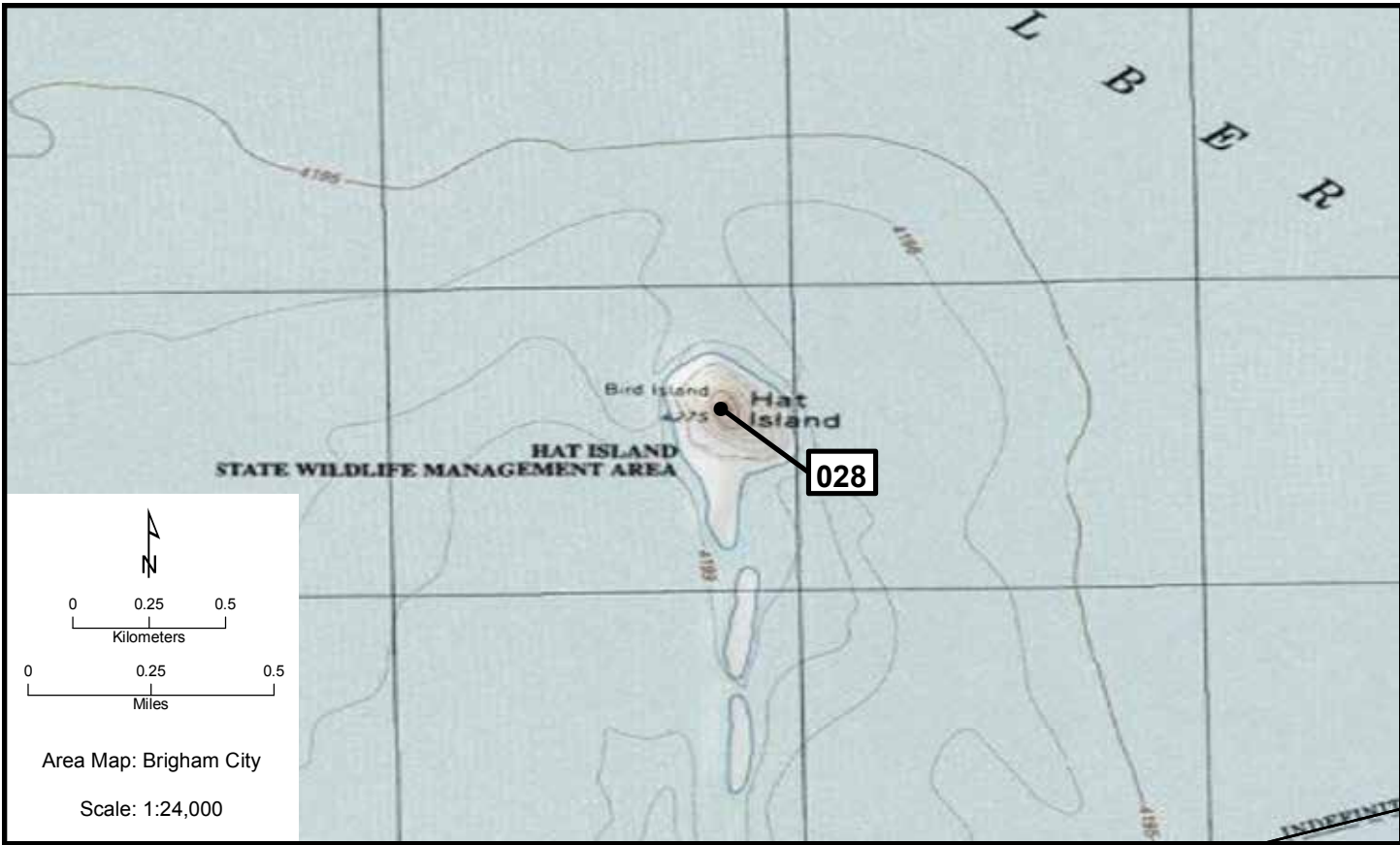
Brigham City 028

Area Map: 41112a1 (Brigham City)
 Site Number: 028
 BCR 9

Colony Number: 41112a1-028
 Box Elder County, UT

Hat Island
 12N 366758 4547800
 (NAD83)

Species	# of Nests	Est. # of Breeding Birds	Actual Bird Count	W	Cnv	Date	ST	T	Observers
Black-crowned Night-Heron	13	26		N	2	6/22/2010	C	W	Neill/Mathis
California Gull	17970	35940		N	J	6/22/2010	C	S	Neill/Mathis
American White Pelican				B		4/26/1905	U	X	Behle 1958
American White Pelican				B		7/11/1938	U	X	Behle 1958
American White Pelican		746	746	B	L	6/22/1937	U	W	Behle 1958
American White Pelican				B		5/30:6/16/1933	U	X	Behle 1958
American White Pelican		8000	8000	B	L	5/15/1932	U	Y	Behle 1958
American White Pelican				B		5/21/1926	U	X	Behle 1958
American White Pelican				B		5/17/1925	U	X	Behle 1958
American White Pelican				B		3/26/1905	U	X	Behle 1958
American White Pelican				B		5/-/1907	U	X	Behle 1958
American White Pelican				B		5/8/1906	U	X	Behle 1958
American White Pelican				B		3/10/1905	U	X	Behle 1958
American White Pelican				B		7/-/1886	U	X	Behle 1958
American White Pelican				B		2/27/1905	U	X	Behle 1958
Great Blue Heron	1	2		N	2	5/3/1936	U	W	Behle 1958
Great Blue Heron	17	34		N	2	6/4/1935	U	W	Behle 1958
Great Blue Heron	15	30	30	N	2	4/15/1905	U	W	Behle 1958
Great Blue Heron	3	6	6	N	2	5/8/1926	U	W	Behle 1958
Great Blue Heron				O		7/5/1924	U	X	Behle 1958
Great Blue Heron				O		3/26/1905	U	X	Behle 1958
Great Blue Heron				O		5/-/1907	U	X	Behle 1958
Great Blue Heron	40	80	80	N	2	5/8/1906	U	U	Behle 1958
Great Blue Heron				O		7/-/1886	U	X	Behle 1958
Great Blue Heron				O		2/27/1905	U	X	Behle 1958
California Gull		15500	15500	B	L	6/15/1905	A	Y	Robinette et al. 1993
California Gull		200	200	B	L	6/14/1905	U	U	Robinette et al. 1993
California Gull		12500	12500	B	L	6/13/1905	U	U	Robinette et al. 1993
California Gull		12000	12000	B	L	6/12/1905	U	U	Robinette et al. 1993
California Gull		12000	12000	B	L	6/11/1905	U	U	Robinette et al. 1993
California Gull		9800	9800	B	L	6/9/1905	U	U	Robinette et al. 1993
California Gull		9800	9800	B	L	6/8/1905	U	U	Robinette et al. 1993
California Gull		9507	9507	B	L	6/5/1905	U	U	Robinette et al. 1993
California Gull		10997	10997	B	L	6/4/1905	U	U	Robinette et al. 1993
California Gull	3000	6000		N	2	7/11/1938	U	U	Behle 1958
California Gull				B		7/11/1937	U	X	Behle 1958
California Gull				B		6/1/1935	U	X	Behle 1958
California Gull				B		6/-/1933	U	X	Behle 1958
California Gull				B		5/21/1926	U	X	Behle 1958
California Gull				B		5/17/1925	U	X	Behle 1958
California Gull				B		6/21/1917	U	X	Behle 1958
California Gull				B		Spring 1912	U	X	Behle 1958
California Gull				B		7/-/1907	U	X	Behle 1958
California Gull				B		5/8/1906	U	X	Behle 1958
California Gull				B		7/-/1886	U	X	Behle 1958
California Gull				B		Spring 1885	U	X	Behle 1958
Caspian Tern		50	50	B	L	5/14/1915	U	U	Behle 1958



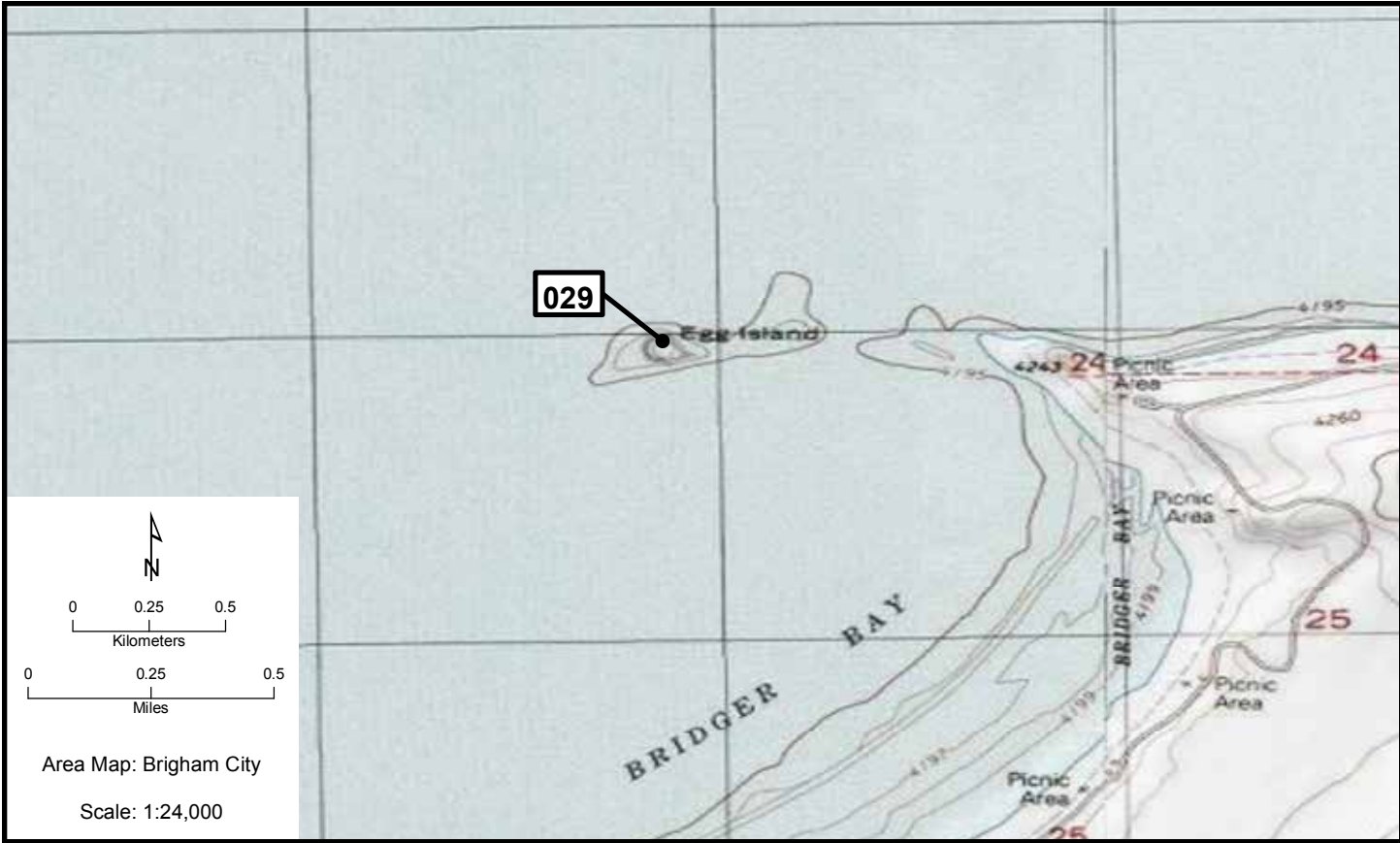
Brigham City 029

Area Map: 41112a1 (Brigham City)
 Site Number: 029
 BCR 9

Colony Number: 41112a1-029
 Davis County, UT

Egg Island
 12N 393813 4546180
 (NAD83)

Species	# of Nests	Est. # of Breeding Birds	Actual Bird Count	W	Cnv	Date	ST	T	Observers
Double-crested Cormorant		176	176	B	L	5/25/2010	AP	W	Neill/Bartosz
Great Blue Heron		207	207	B	L	5/25/2010	AP	W	Neill/Bartosz
California Gull	6455	12910		N	2	7/1/2010	C	S	Neill et al.
Double-crested Cormorant	94	188		N	2	6/8/1947	U	W	Behle 1958
Double-crested Cormorant	100	200		N	2	5/13/1944	U	U	Behle 1958
Double-crested Cormorant	85	190	80	N	2	5/8/1942	U	W	Behle 1958
Double-crested Cormorant	66	132		N	2	5/27/1941	U	W	Behle 1958
Double-crested Cormorant	103	206		N	2	4/21/1940	U	W	Behle 1958
Double-crested Cormorant				O		6/3/1939	U	X	Behle 1958
Double-crested Cormorant	88	176		N	2	5/7/1938	U	W	Behle 1958
Double-crested Cormorant	73	146		N	2	5/7/1937	U	W	Behle 1958
Double-crested Cormorant	59	118		N	2	5/9/1936	U	W	Behle 1958
Double-crested Cormorant	57	64		N	2	4/10/1935	U	W	Behle 1958
Double-crested Cormorant		15	15	B	L	6/25/1934	U	W	Behle 1958
Double-crested Cormorant	50	100		N	2	4/15/1905	U	Y	Behle 1958
Double-crested Cormorant				O		5/11/1906	U	X	Behle 1958
Double-crested Cormorant				O		4/19/1850	U	X	Behle 1958
Great Blue Heron	2	4	6	N	2	5/7/1938	U	W	Behle 1958
Great Blue Heron	8	16		N	2	5/7/1937	U	W	Behle 1958
Great Blue Heron	15	30		N	2	5/9/1936	U	W	Behle 1958
Great Blue Heron	11	22		N	2	4/10/1935	U	W	Behle 1958
Great Blue Heron		8	8	B	L	6/25/1934	U	W	Behle 1958
Great Blue Heron	16	32		N	2	4/15/1905	U	W	Behle 1958
Great Blue Heron				O		3/26/1905	U	X	Behle 1958
Great Blue Heron				O		6/-/1908	U	X	Behle 1958
Great Blue Heron	75	150		N	2	5/16/1907	U	U	Behle 1958
Great Blue Heron	50	100		N	2	5/11/1906	U	U	Behle 1958
Great Blue Heron				O		4/9/1850	U	X	Behle 1958
California Gull		800	800	B	L	6/15/1905	AP	Y	Robinette et al. 1993
California Gull		200	200	B	L	6/13/1905	U	U	Robinette et al. 1993
California Gull		150	150	B	L	6/12/1905	U	U	Robinette et al. 1993
California Gull		1170	1170	B	L	6/5/1905	U	U	Robinette et al. 1993
California Gull		3502	3502	B	L	6/4/1905	U	U	Robinette et al. 1993
California Gull				O		6/8/1947	U	X	Behle 1958
California Gull				O		6/6/1942	U	X	Behle 1958
California Gull				O		4/24/1905	U	X	Behle 1958
California Gull				O		6/8/1940	U	X	Behle 1958
California Gull				O		6/3/1939	U	X	Behle 1958
California Gull				O		5/7/1937	U	X	Behle 1958
California Gull				O		5/9/1936	U	X	Behle 1958
California Gull				O		4/10/1935	U	X	Behle 1958
California Gull				O		Spring 1912	U	X	Behle 1958
California Gull				O		6/-/1908	U	X	Behle 1958
California Gull				O		5/-/1907	U	X	Behle 1958
California Gull				O		5/11/1906	U	X	Behle 1958
California Gull				O		4/9/1850	U	X	Behle 1958



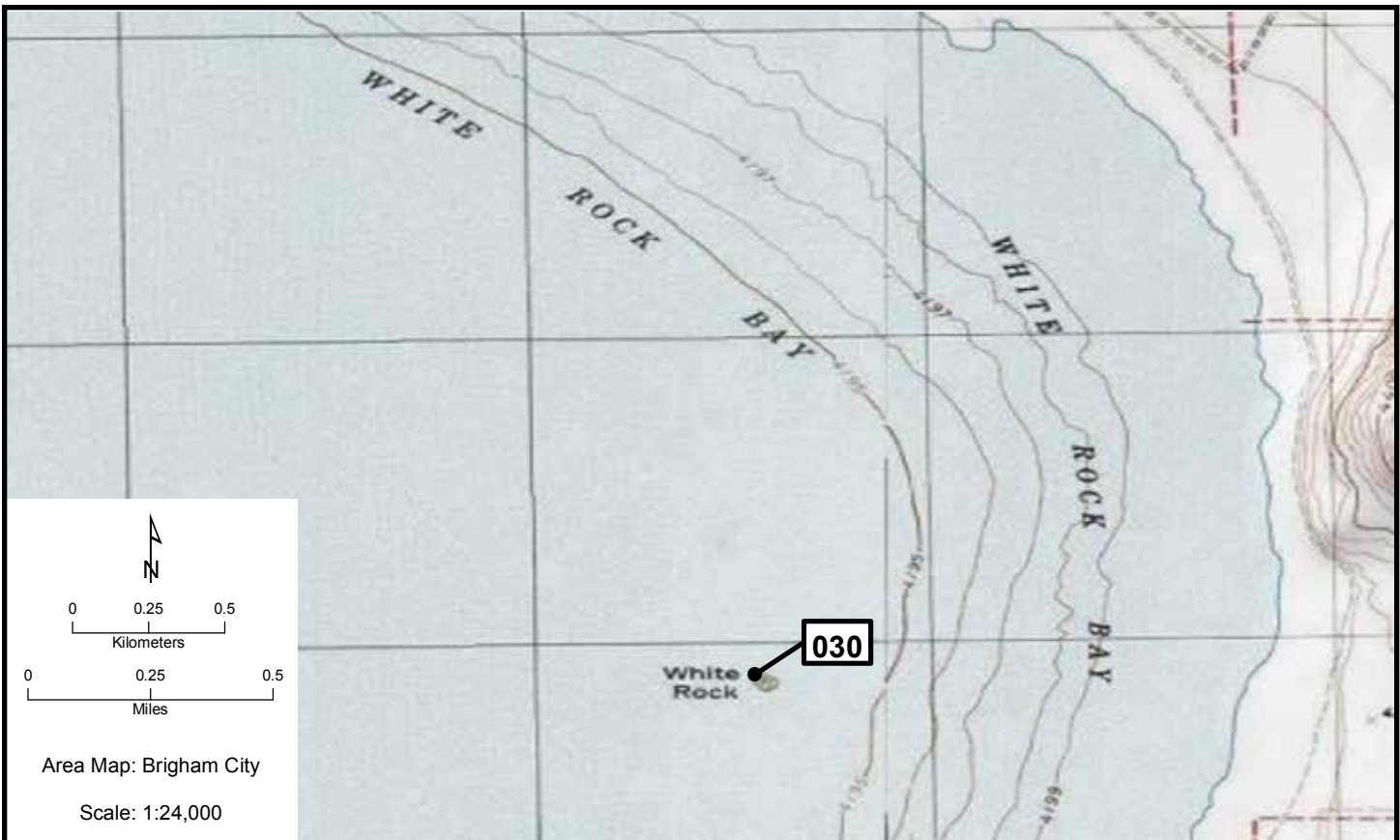
Brigham City 030

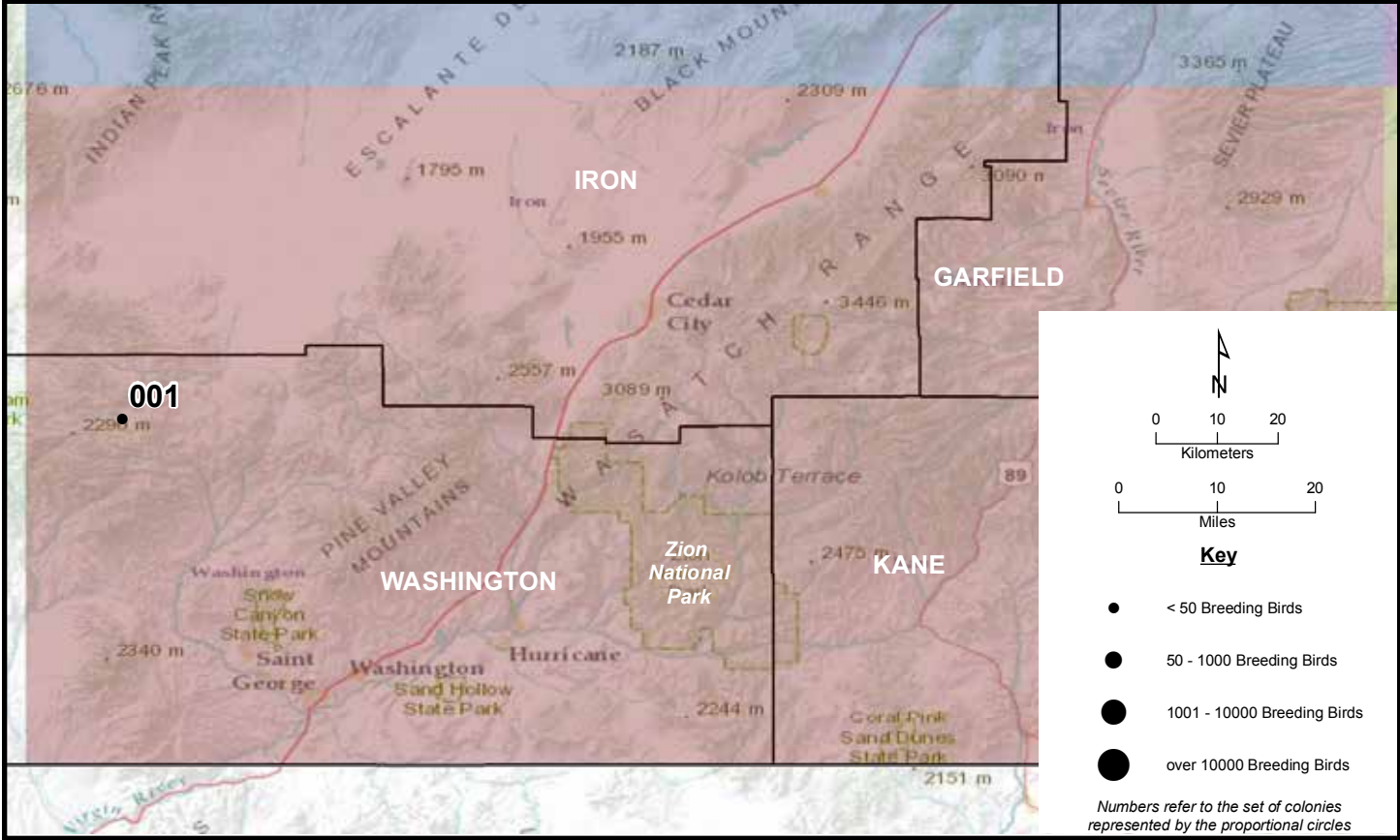

Area Map: 41112a1 (Brigham City)
 Site Number: 030
 BCR 9

Colony Number: 41112a1-030
 Davis County, UT

White Rock
 12N 394496 4540088
 (NAD83)

Species	# of Nests	Est. # of Breeding Birds	Actual Bird Count	W	Cnv	Date	ST	T	Observers
California Gull	449	898		N	2	7/1/2010	C	W	Neill et al.
Great Blue Heron	1	2		N	2	4/10/1935	U	W	Behle1958
Great Blue Heron	12	24		N	2	5/-/1907	U	W	Behle1958
Great Blue Heron	12	24		N	2	5/10/1906	U	W	Behle1958
Great Blue Heron	12	24	16	N	2	5/15/1905	U	W	Behle1958
California Gull		200	200	B	L	6/15/1905	AP	Y	Robinette et al. 1993
California Gull		200	200	B	L	6/13/1905	U	U	Robinette et al. 1993
California Gull		200	200	B	L	6/12/1905	U	U	Robinette et al. 1993
California Gull		200	200	B	L	6/11/1905	U	U	Robinette et al. 1993
California Gull		200	200	B	L	6/9/1905	U	U	Robinette et al. 1993
California Gull		200	200	B	L	6/8/1905	U	U	Robinette et al. 1993
California Gull		492	492	B	L	6/5/1905	U	U	Robinette et al. 1993
California Gull				B		5/7/1937	U	X	Behle1958
California Gull				B		6/25/1934	U	X	Behle1958
California Gull				B		5/-/1907	U	X	Behle1958
California Gull				B		5/15/1905	U	X	Behle1958





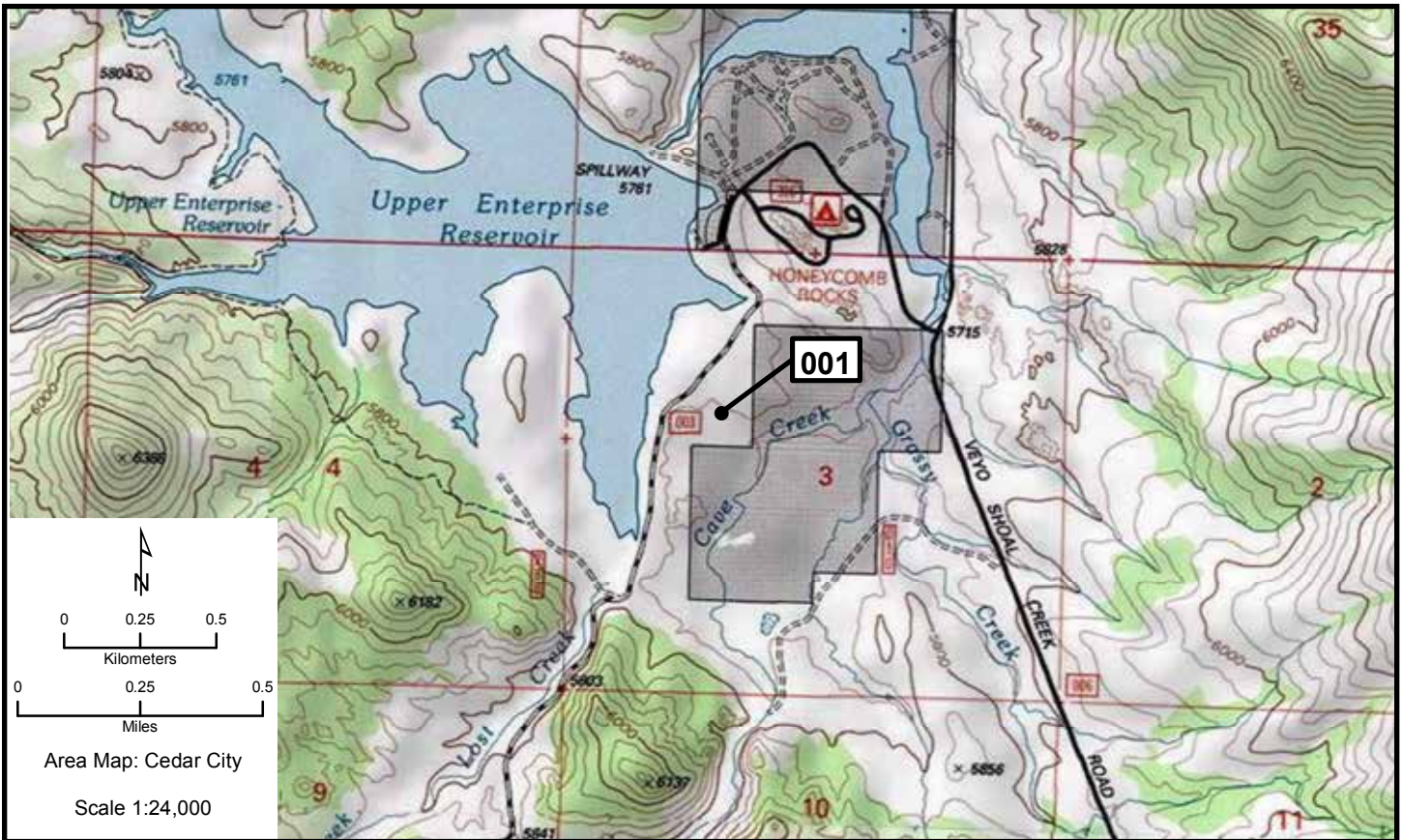
Cedar City 001

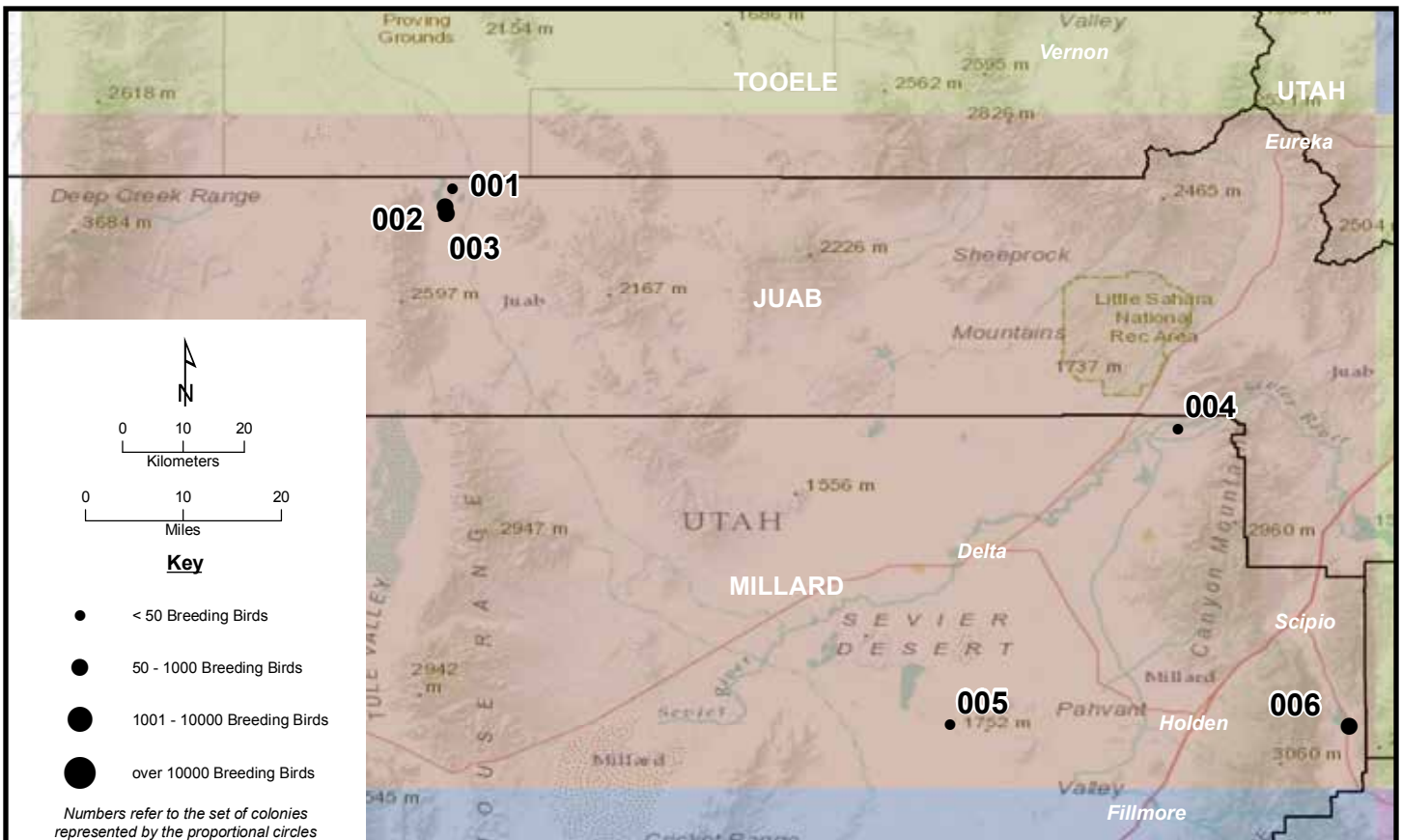

Area Map: 37112a1 (Cedar City)
 Site Number: 001
 BCR 9

Colony Number: 37112a1-001
 Washington County, UT

Enterprise Reservoir
 12N 247300 4155520
 (NAD83)

Species	# of Nests	Est. # of Breeding Birds	Actual Bird Count	W	Cnv	Date	ST	T	Observers
Western Grebe		5	5	B	L	5/19/2010	O	W	Parker/Frokjer





Delta 001-003

Area Map: 39112a1 (Delta)
 Site Number: 001
 BCR 9

Colony Number: 39112a1-001
 Juab County, UT

Fish Springs: Ibis Pool
 12N 297861 4418118
 (NAD83)

Species	# of Nests	Est. # of Breeding Birds	Actual Bird Count	W	Cnv	Date	ST	T	Observers
Great Blue Heron	1	2	5	N	2	6/4/2009	O	W	Parker/Frokjer

Area Map: 39112a1 (Delta)
 Site Number: 002
 BCR 9

Colony Number: 39112a1-002
 Juab County, UT

Fish Springs: Pintail Pool
 12N 296855 4416177
 (NAD83)

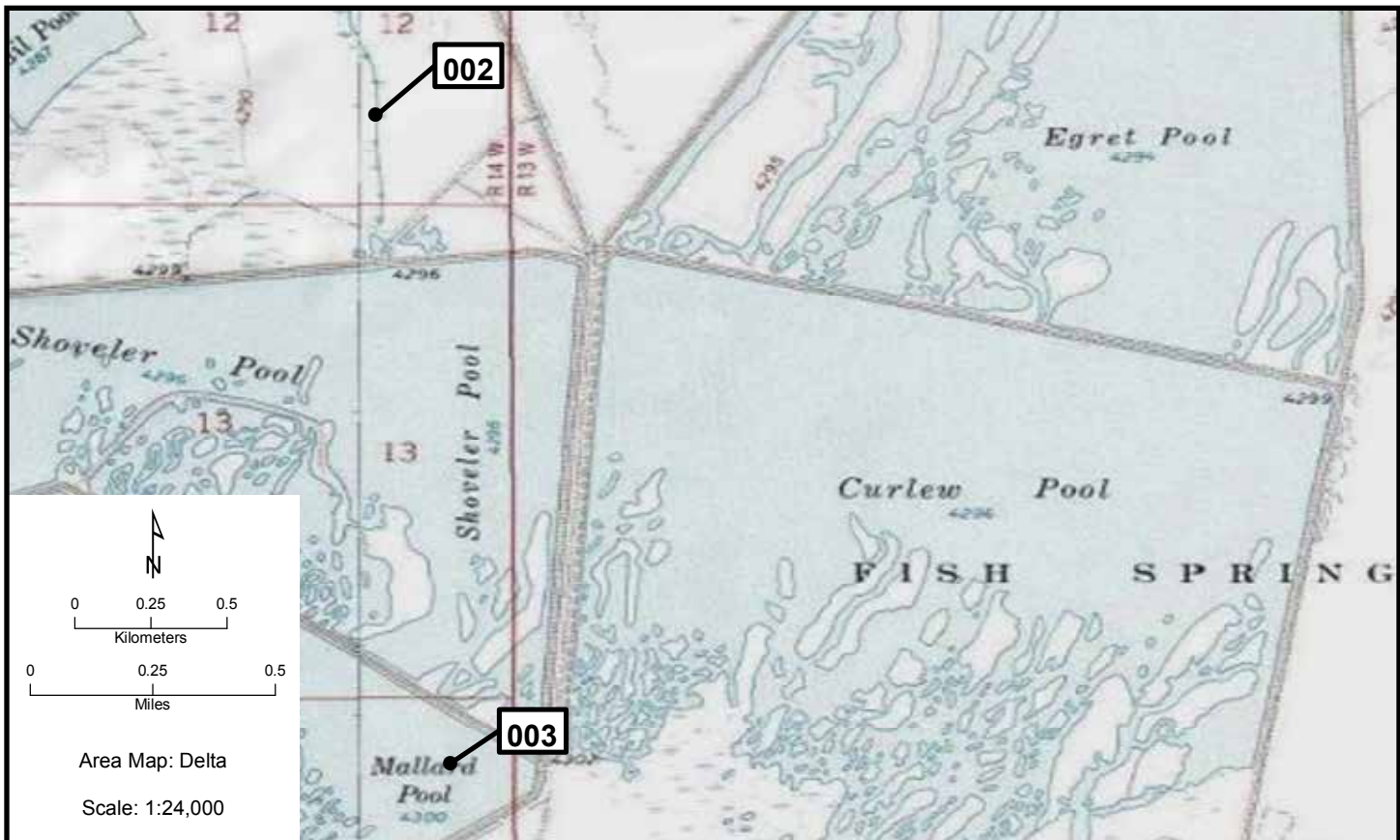
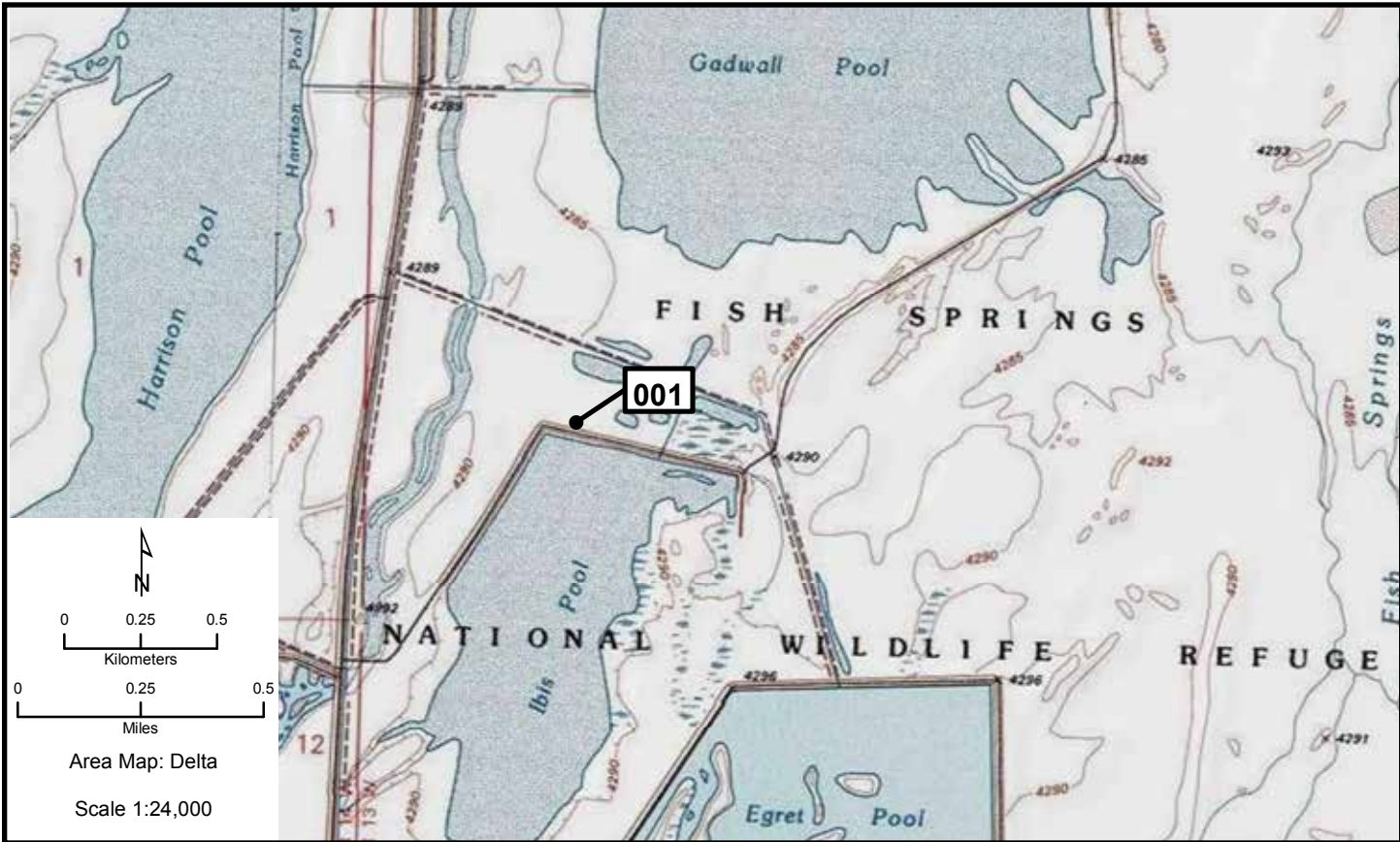
Species	# of Nests	Est. # of Breeding Birds	Actual Bird Count	W	Cnv	Date	ST	T	Observers
Black-crowned Night-Heron	36	72	47	N	2	6/4/2009	C	W	Parker/Frokjer

Area Map: 39112a1 (Delta)
 Site Number: 003
 BCR 9

Colony Number: 39112a1-003
 Juab County, UT

Fish Springs: Mallard Pool
 12N 296987 4414045
 (NAD83)

Species	# of Nests	Est. # of Breeding Birds	Actual Bird Count	W	Cnv	Date	ST	T	Observers
Double-crested Cormorant	2	4	2	N	2	6/4/2009	B	W	Parker/Frokjer
Great Blue Heron	6	12		N	2	6/4/2009	C	W	Parker/Frokjer
Snowy Egret	63	126		N	2	6/4/2009	C	W	Parker/Frokjer
Black-crowned Night-Heron	5	10		N	2	6/4/2009	C	W	Parker/Frokjer
White-faced Ibis	35	70		N	2	6/4/2009	C	W	Parker/Frokjer
Forster's Tern	9	18	11	N	2	6/4/2009	C	W	Parker/Frokjer



Delta 004, 005

Area Map: 39112a1 (Delta)
Site Number: 004
BCR 9

Colony Number: 39112a1-004
Millard County, UT

Sevier River: Leamington
12N 388973 4376821
(NAD83)

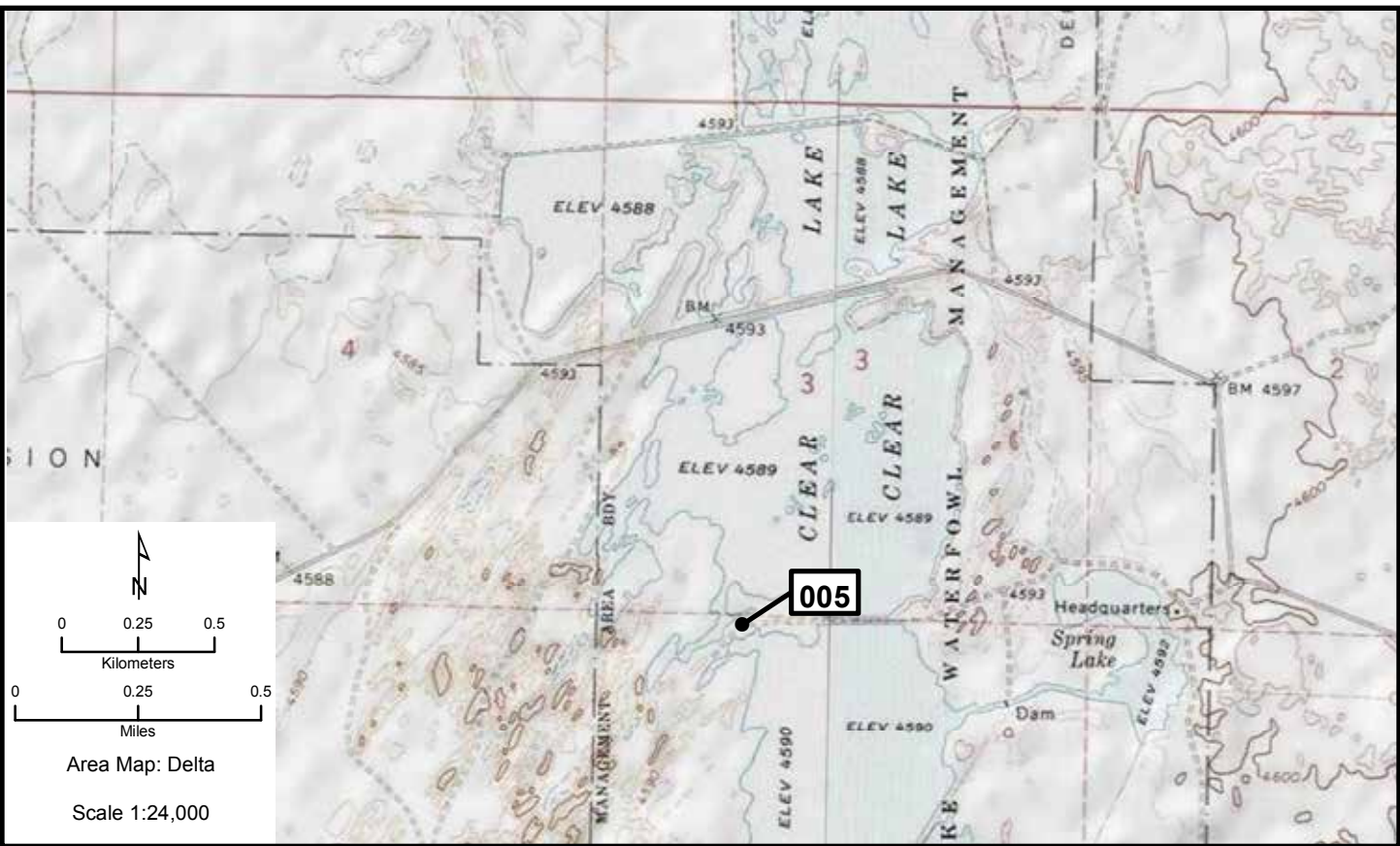
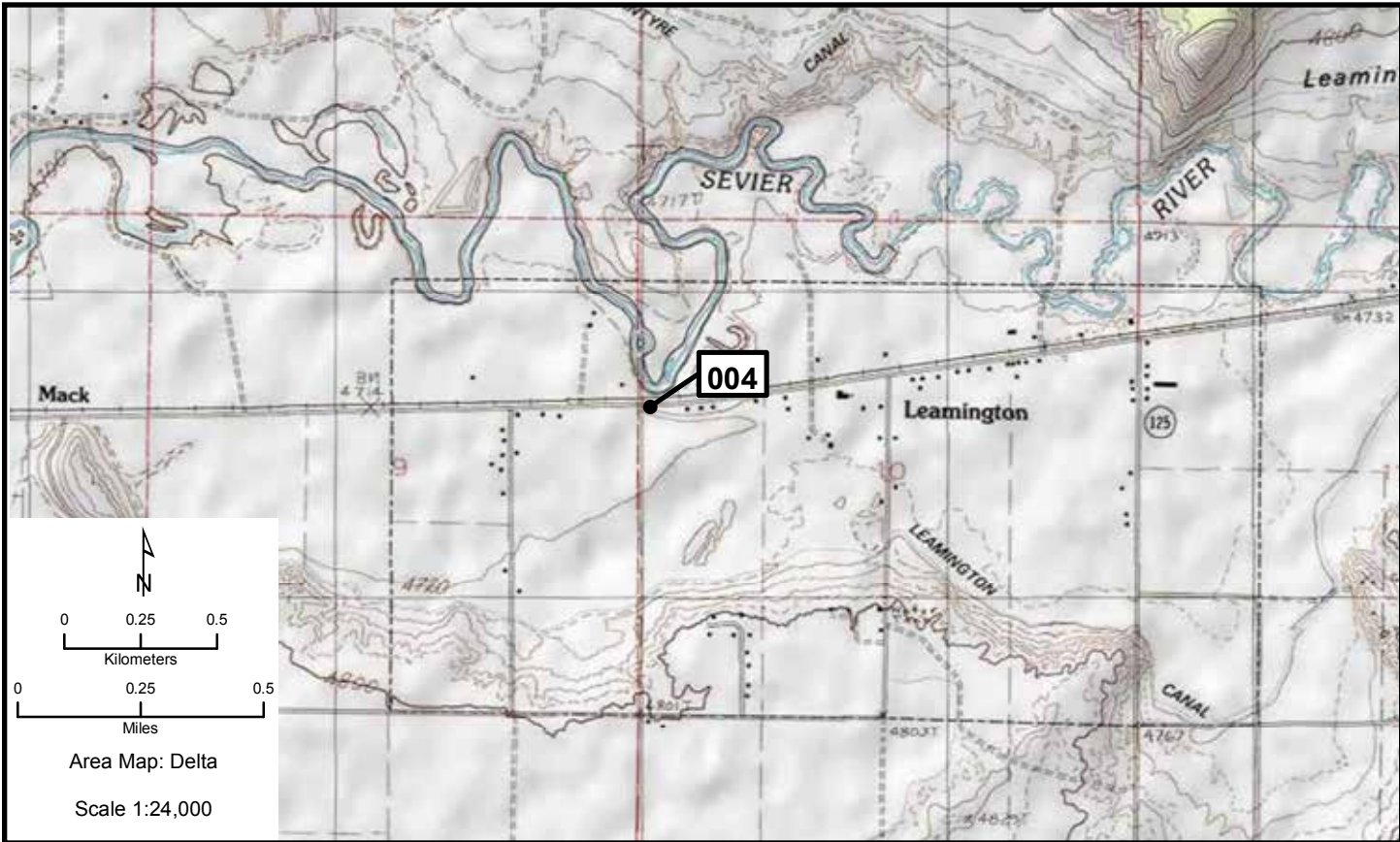
Species	# of Nests	Est. # of Breeding Birds	Actual Bird Count	W	Cnv	Date	ST	T	Observers
Great Blue Heron	22	44	22	N	2	5/18/2010	O	W	Parker/Frokjer

Area Map: 39112a1 (Delta)
Site Number: 005
BCR 9

Colony Number: 39112a1-005
Millard County, UT

Clear Lake WMA: North
12N 359134 4328734
(NAD83)

Species	# of Nests	Est. # of Breeding Birds	Actual Bird Count	W	Cnv	Date	ST	T	Observers
Great Blue Heron	8	16	16	N	2	5/18/2010	O	W	Parker/Frokjer
Black-crowned Night-Heron	2	4	4	N	2	5/18/2010	O	W	Parker/Frokjer



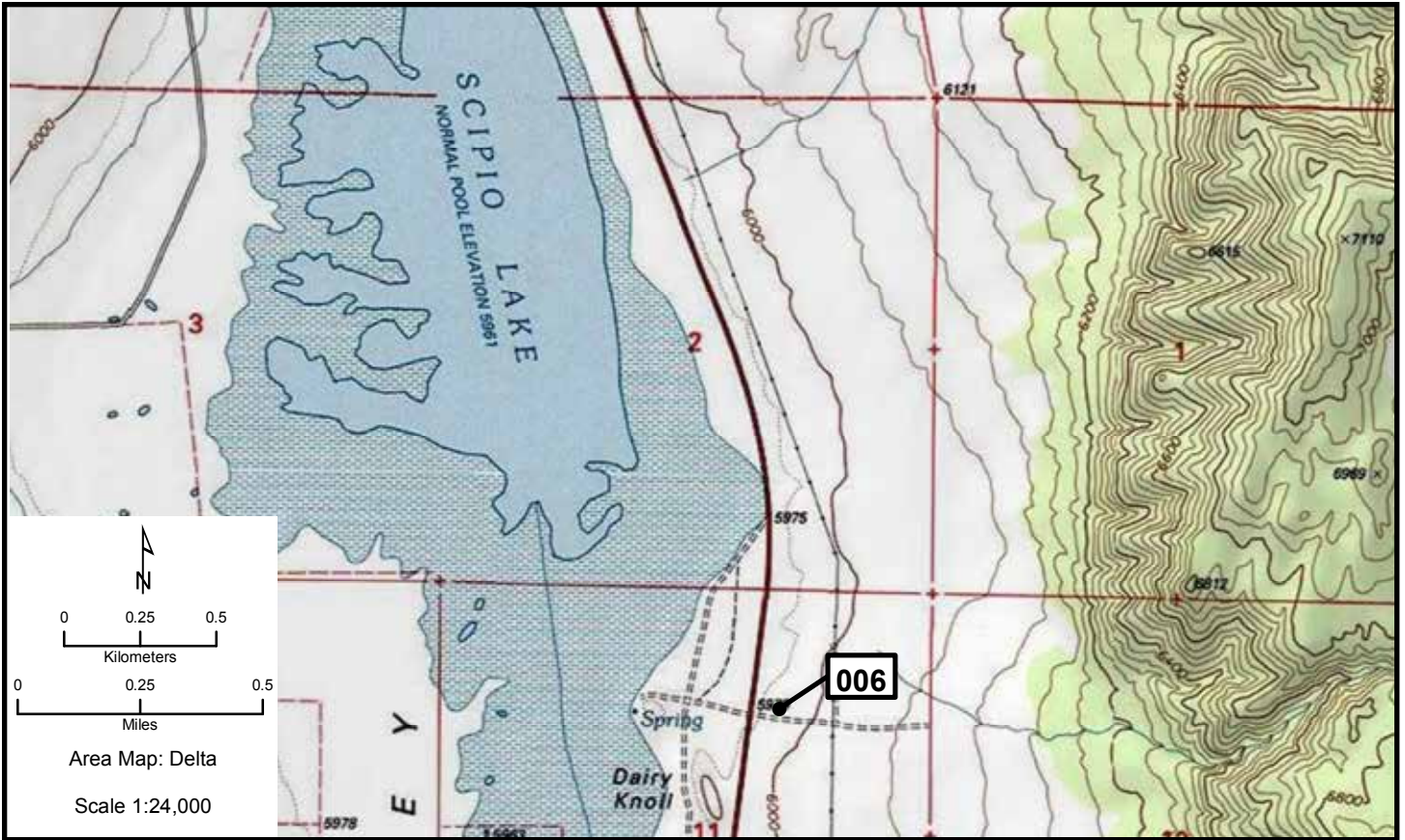
Delta 006

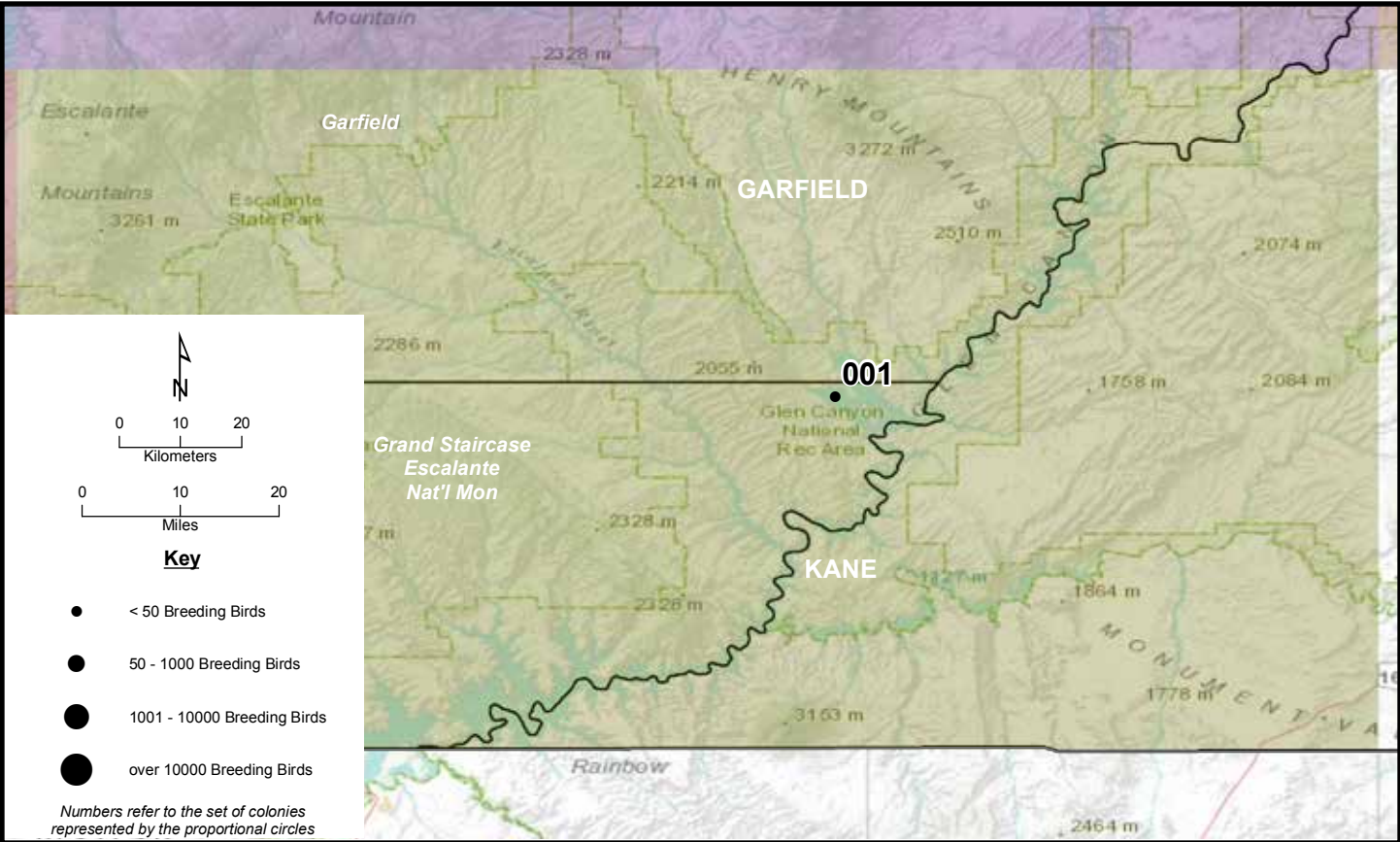

Area Map: 39112a1 (Delta)
 Site Number: 006
 BCR 9

Colony Number: 39112a1-006
 Millard County, UT

Scipio Lake: Unit 1
 12N 410195 4327629
 (NAD83)

Species	# of Nests	Est. # of Breeding Birds	Actual Bird Count	W	Cnv	Date	ST	T	Observers
Eared Grebe	10	20	350	N	2	6/10/2010	O	W	Parker/Frokjer
Western Grebe		115	115	B	L	6/10/2010	O	W	Parker/Frokjer
Caspian Tern		12	12	B	L	6/10/2010	O	W	Parker/Frokjer





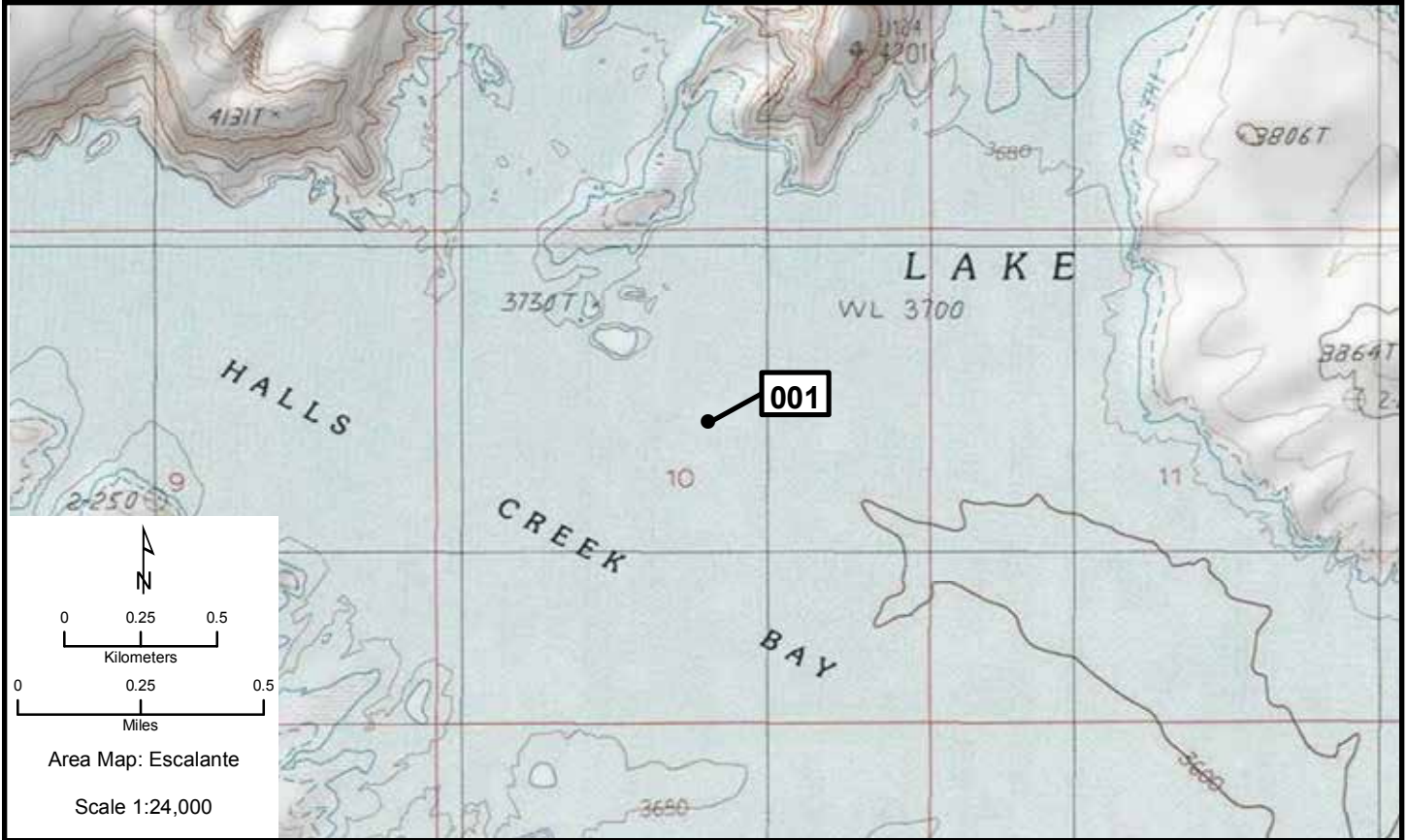
Escalante 001

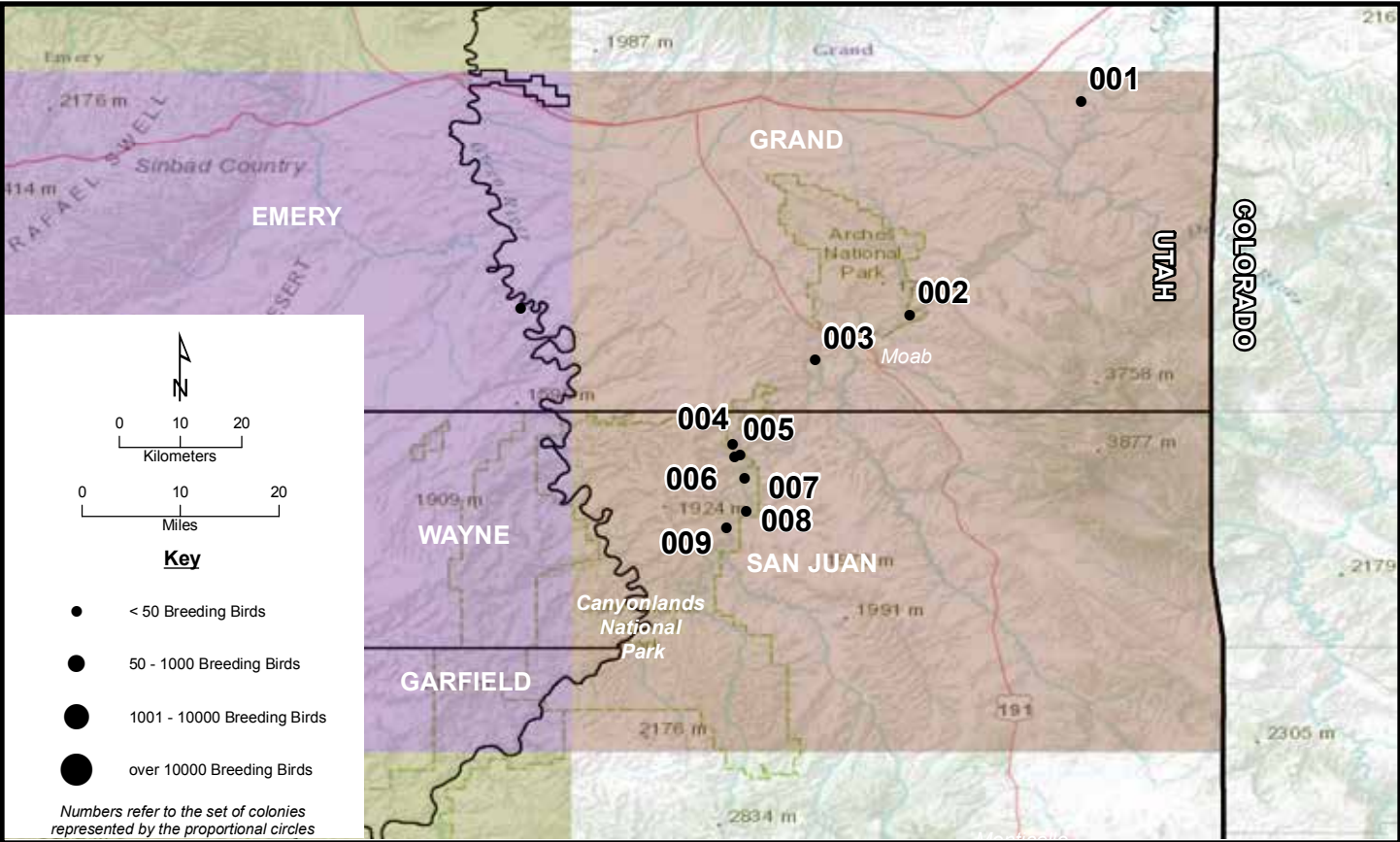

Area Map: 37110a1 (Escalante)
 Site Number: 001
 BCR 16

Colony Number: 37110a1-001
 Kane County, UT

Lake Powell: Hall's Creek Bay
 12N 517756 4152622
 (NAD83)

Species	# of Nests	Est. # of Breeding Birds	Actual Bird Count	W	Cnv	Date	ST	T	Observers
Western Grebe		15	15	B	L	5/26/2010	B	W	Parker/Frokjer
Great Blue Heron	3	6	3	N	2	5/26/2010	B	W	Parker/Frokjer





Moab 001, 002

Area Map: 38108a1 (Moab)
Site Number: 001
BCR 16

Colony Number: 38108a1-001
Grand County, UT

Colorado River: Fish Ford
12N 651551 4313497
(NAD83)

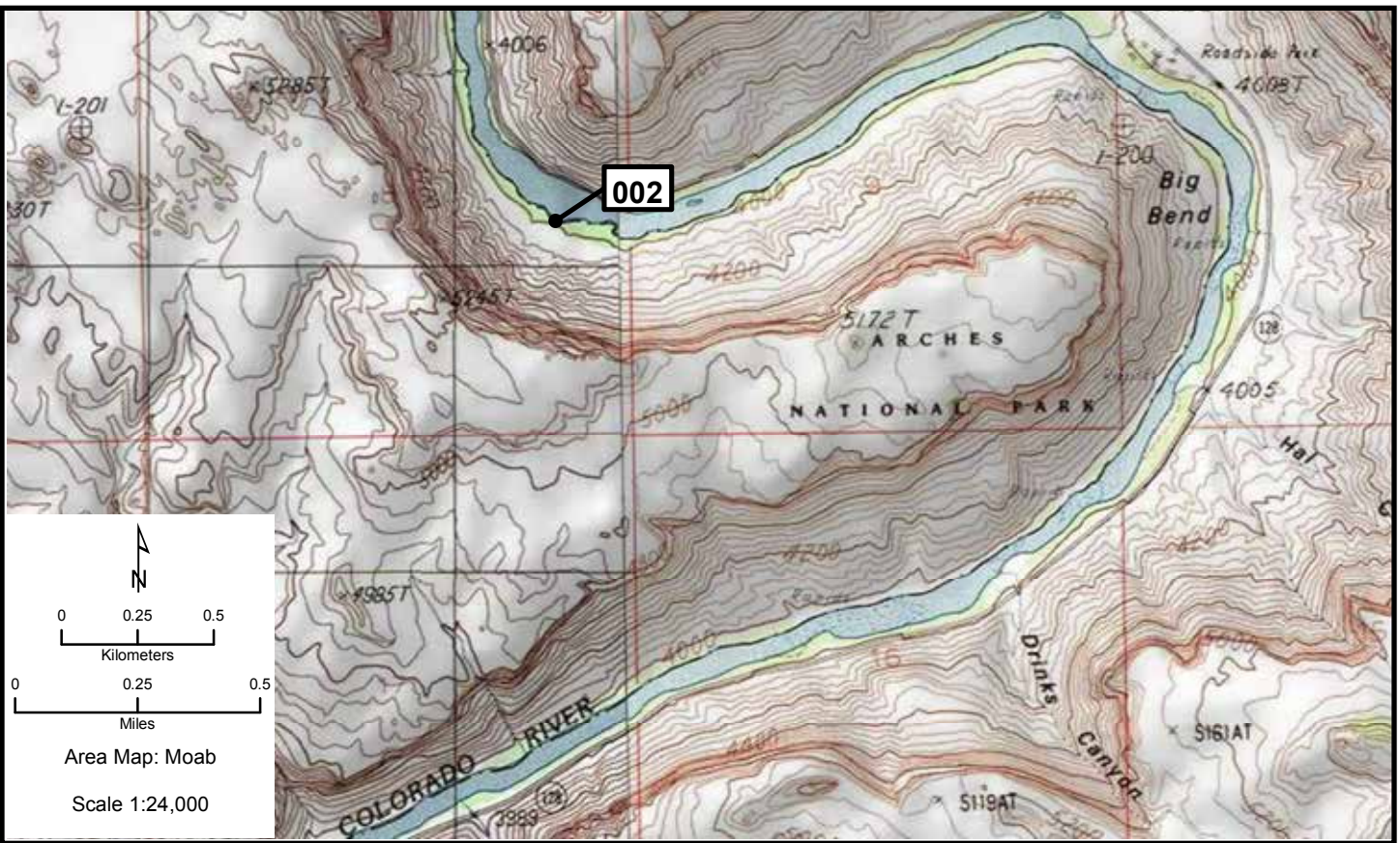
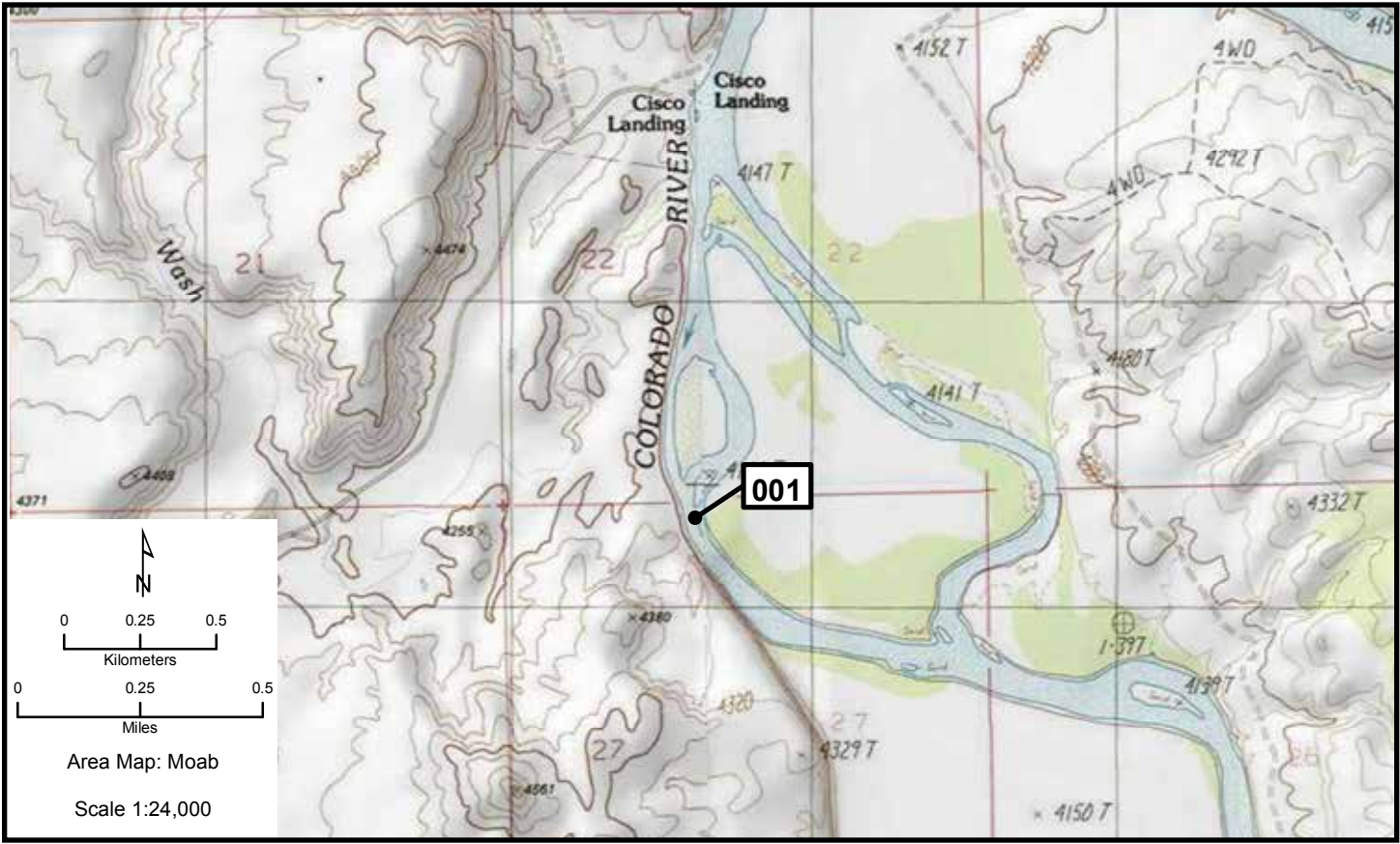
Species	# of Nests	Est. # of Breeding Birds	Actual Bird Count	W	Cnv	Date	ST	T	Observers
Great Blue Heron	12	24	9	N	2	5/27/2010	B	W	Parker/Frokjer

Area Map: 38108a1 (Moab)
Site Number: 002
BCR 16

Colony Number: 38108a1-002
Grand County, UT

Colorado River: Big Bend
12N 630281 4278349
(NAD83)

Species	# of Nests	Est. # of Breeding Birds	Actual Bird Count	W	Cnv	Date	ST	T	Observers
Great Blue Heron	9	18	3	N	2	5/27/2010	O	W	Parker/Frokjer



Moab 003-006

Area Map: 38108a1 (Moab)
 Site Number: 003
 BCR 16

Colony Number: 38108a1-003
 Grand County, UT

Colorado River: Potash
 12N 618267 4270777
 (NAD83)

Species	# of Nests	Est. # of Breeding Birds	Actual Bird Count	W	Cnv	Date	ST	T	Observers
Great Blue Heron	3	6	1	N	2	5/27/2010	O	W	Parker et al.

Area Map: 38108a1 (Moab)
 Site Number: 004
 BCR 16

Colony Number: 38108a1-004
 Wayne County, UT

Colorado River: Schaeffer Canyon
 12N 607842 4256728
 (NAD83)

Species	# of Nests	Est. # of Breeding Birds	Actual Bird Count	W	Cnv	Date	ST	T	Observers
Great Blue Heron	1	2	1	N	2	6/1/2010	B	W	Osmundson/Fraser

Area Map: 38108a1 (Moab)
 Site Number: 005
 BCR 16

Colony Number: 38108a1-005
 Wayne County, UT

Colorado River: 3
 12N 608863 4255080
 (NAD83)

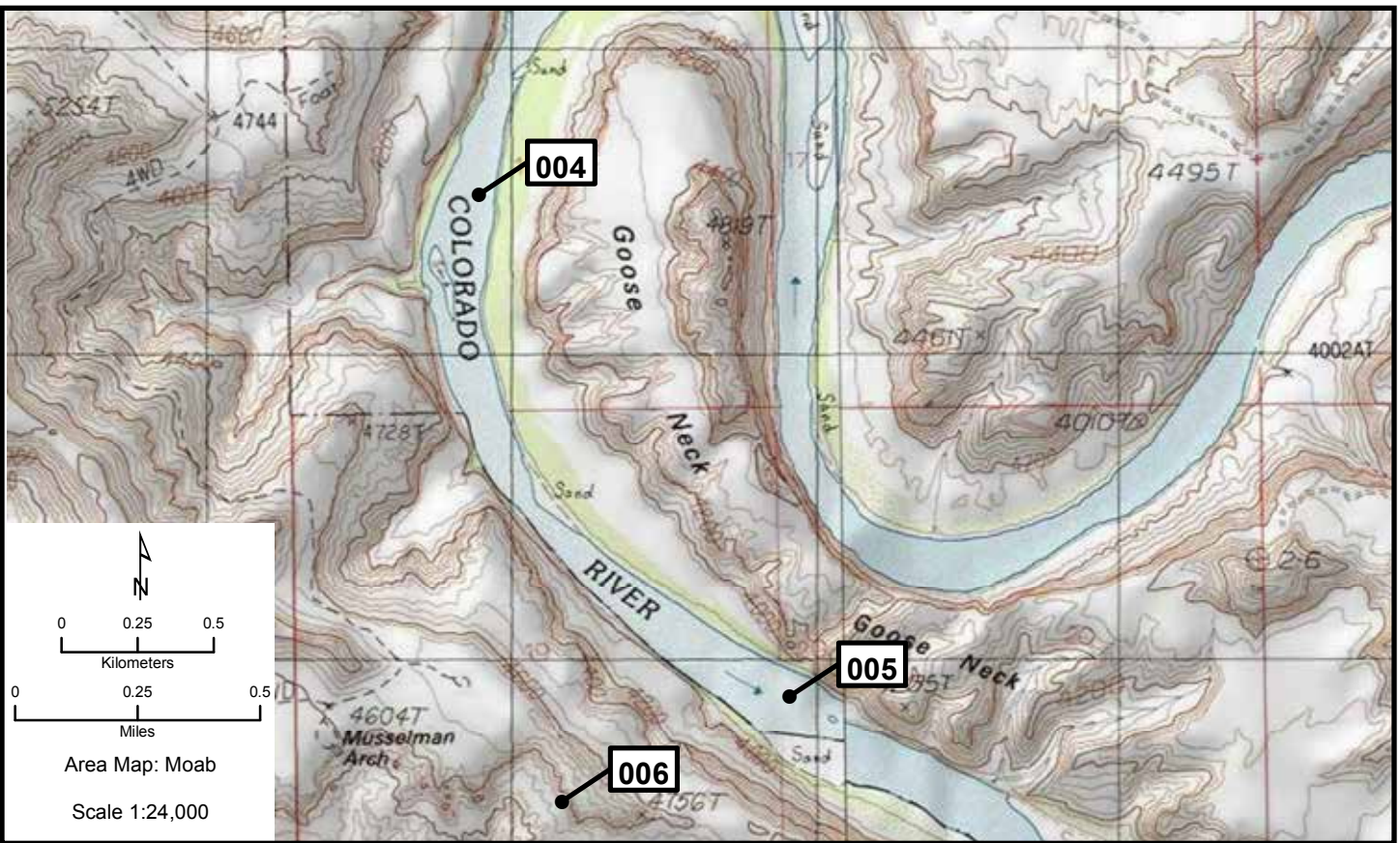
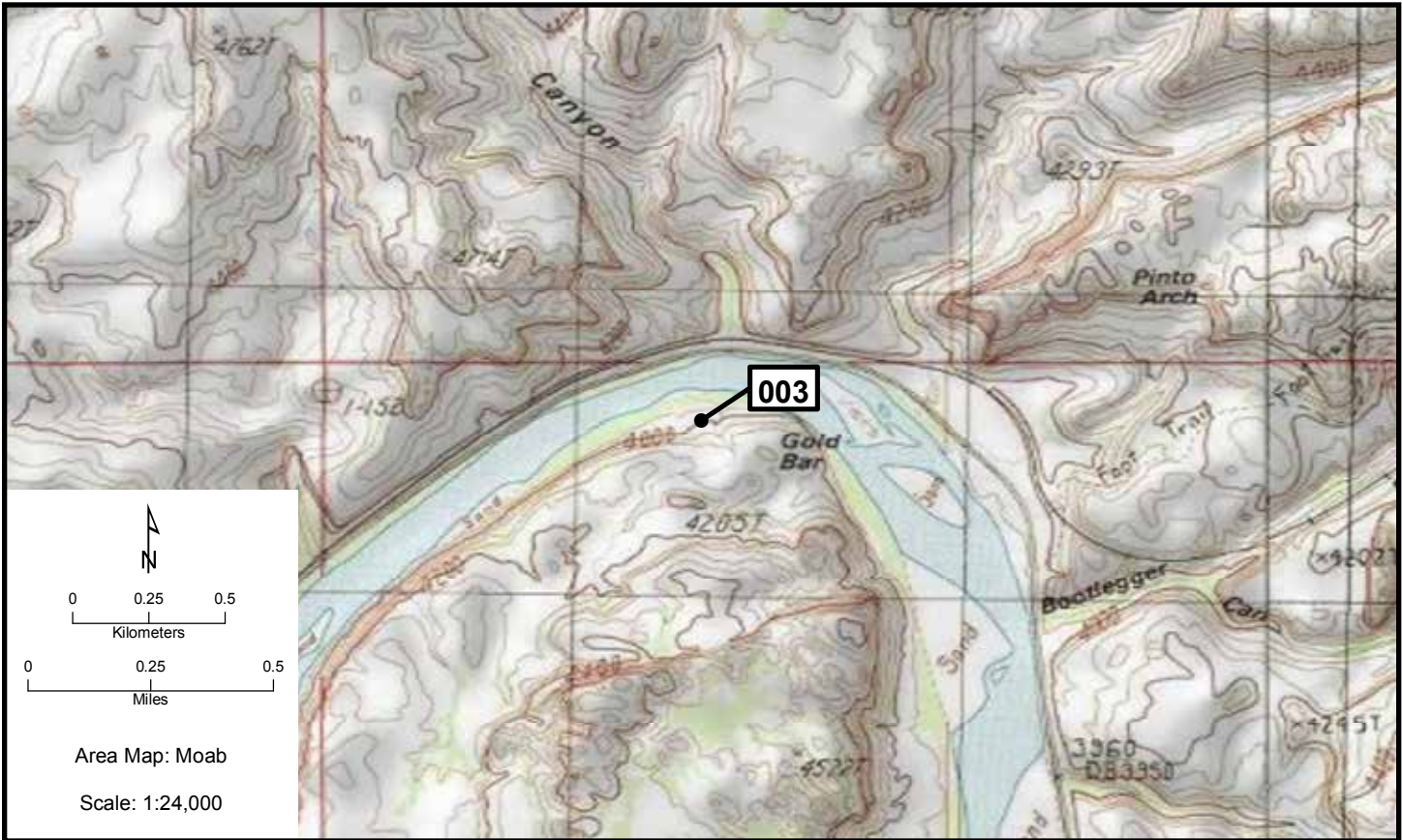
Species	# of Nests	Est. # of Breeding Birds	Actual Bird Count	W	Cnv	Date	ST	T	Observers
Great Blue Heron	8	16		N	2	6/1/2010	B	W	Osmundson/Fraser

Area Map: 38108a1 (Moab)
 Site Number: 006
 BCR 16

Colony Number: 38108a1-006
 Wayne County, UT

Colorado River: 1
 12N 608114 4254735
 (NAD83)

Species	# of Nests	Est. # of Breeding Birds	Actual Bird Count	W	Cnv	Date	ST	T	Observers
Great Blue Heron	1	2		N	2	6/1/2010	B	W	Osmundson/Fraser



Moab 007, 008

Area Map: 38108a1 (Moab)
Site Number: 007
BCR 16

Colony Number: 38108a1-007
Wayne County, UT

Colorado River: 2
12N 609463 4251235
(NAD83)

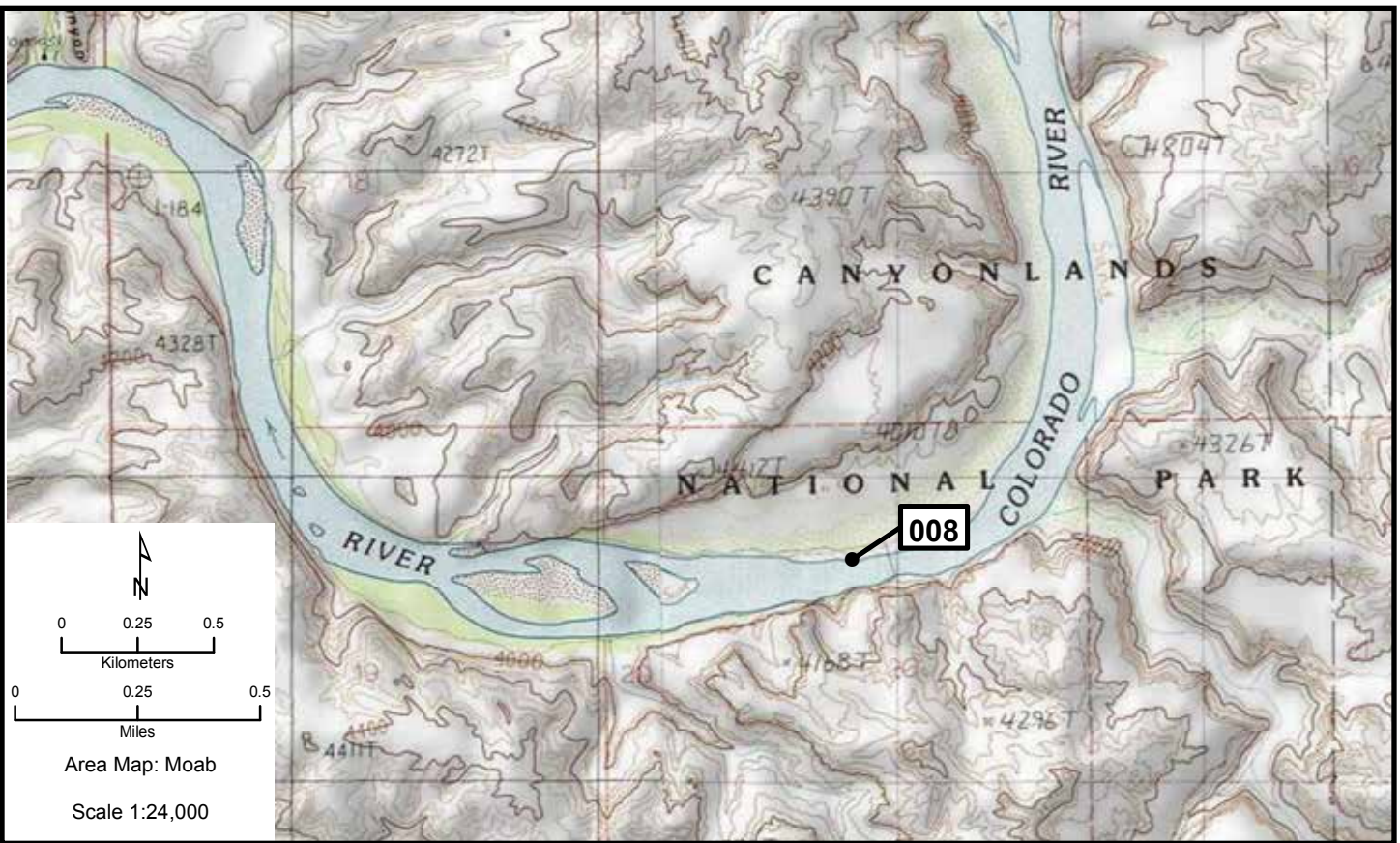
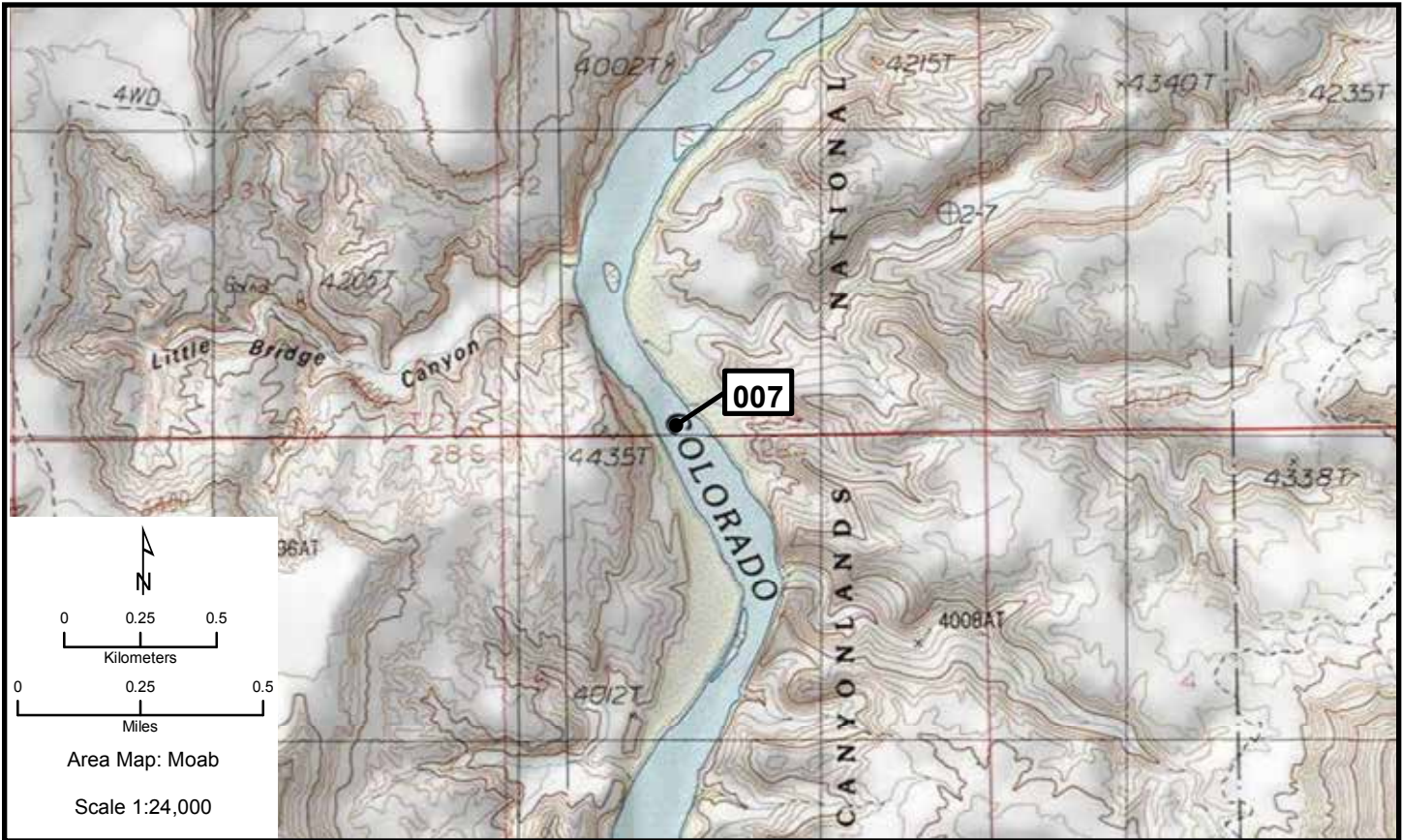
Species	# of Nests	Est. # of Breeding Birds	Actual Bird Count	W	Cnv	Date	ST	T	Observers
Great Blue Heron	4	8		N	2	6/1/2010	B	W	Osmundson/Fraser

Area Map: 38108a1 (Moab)
Site Number: 008
BCR 16

Colony Number: 38108a1-008
Wayne County, UT

Colorado River: Lockhart Canyon
12N 609793 4245937
(NAD83)

Species	# of Nests	Est. # of Breeding Birds	Actual Bird Count	W	Cnv	Date	ST	T	Observers
Great Blue Heron	1	2	1	N	2	6/4/2010	B	W	Osmundson/Fraser



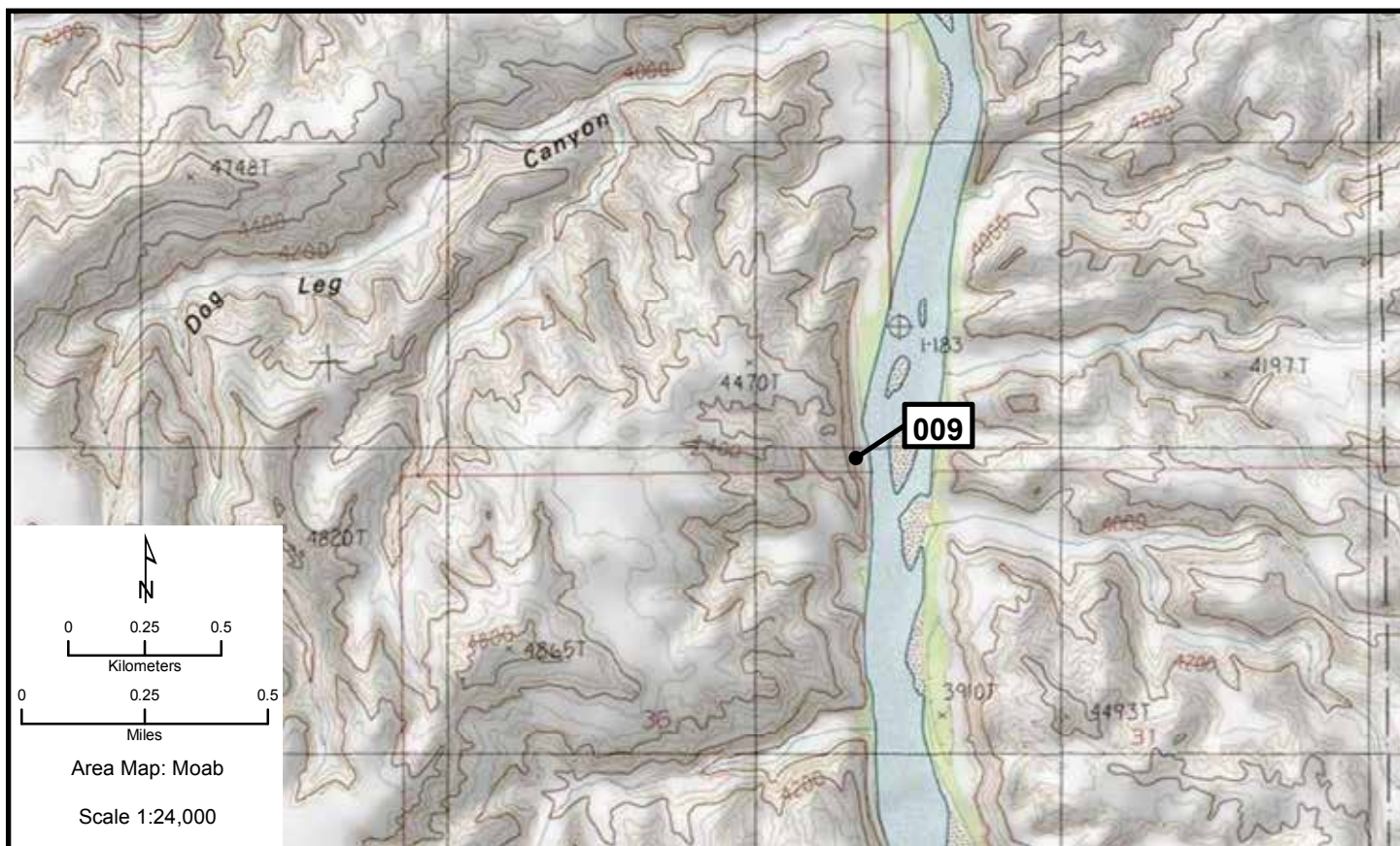
Moab 009

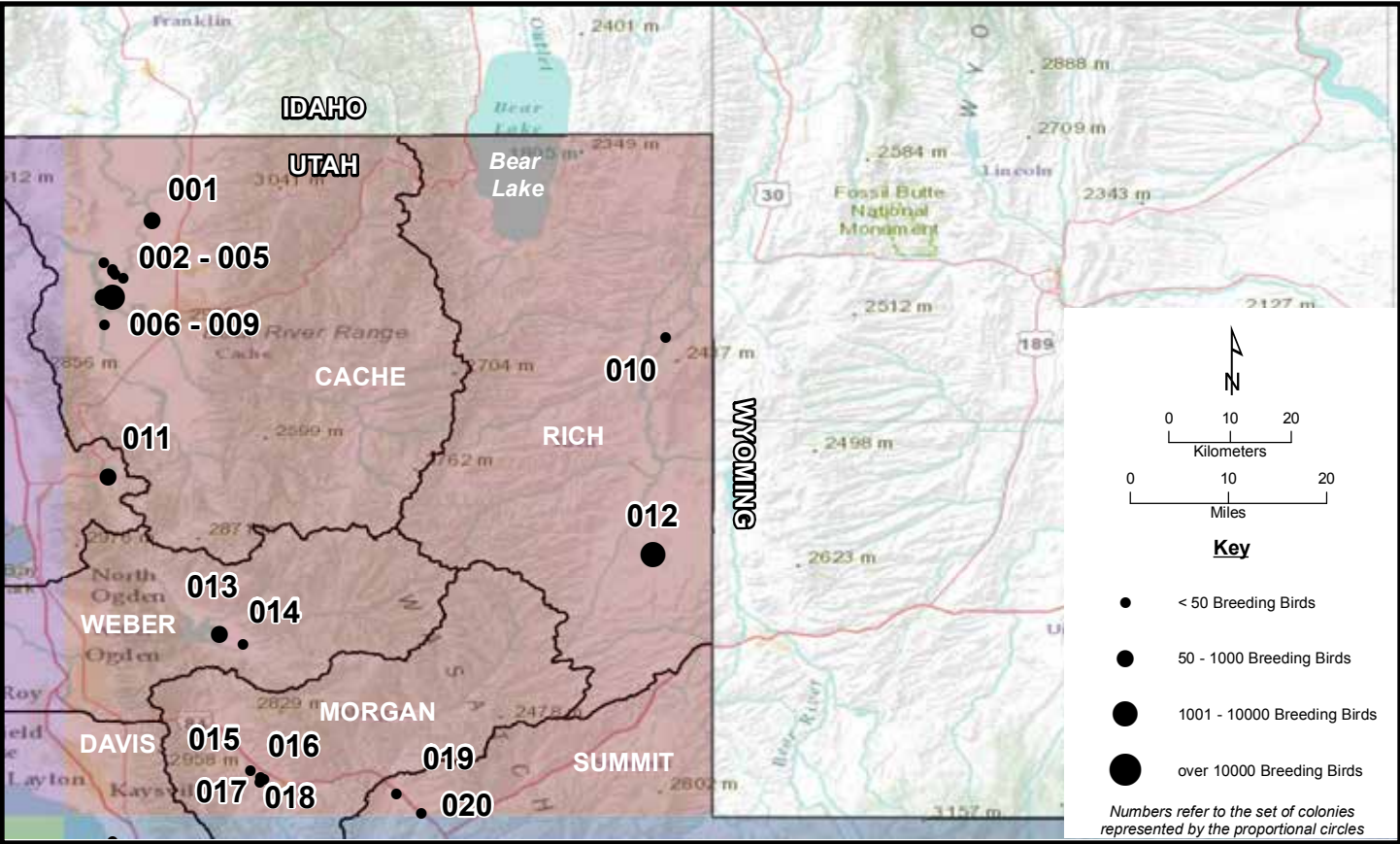

Area Map: 38108a1 (Moab)
 Site Number: 009
 BCR 16

Colony Number: 38108a1-009
 Wayne County, UT

Colorado River: 4
 12N 607284 4243176
 (NAD83)

Species	# of Nests	Est. # of Breeding Birds	Actual Bird Count	W	Cnv	Date	ST	T	Observers
Great Blue Heron	3	6	1	N	2	6/2/2010	B	W	Osmundson/Fraser





Ogden 001-006

Area Map: 41110a1 (Ogden)
 Site Number: 001
 BCR 9

Colony Number: 41110a1-001
 Cache County, UT

Smithfield: 7800 N
 12N 427722 4636237
 (NAD83)

Species	# of Nests	Est. # of Breeding Birds	Actual Bird		Cnv	Date	ST	T	Observers
			Count	W					
Great Blue Heron	25	50		N	2	6/11/2009	O	W	Parker/Frokjer

Area Map: 41110a1 (Ogden)
 Site Number: 002
 BCR 9

Colony Number: 41110a1-002
 Cache County, UT

Cutler's Marsh: Island
 12N 421758 4629451
 (NAD83)

Species	# of Nests	Est. # of Breeding Birds	Actual Bird		Cnv	Date	ST	T	Observers
			Count	W					
Clark's Grebe	18	36		N	2	6/12/2009	B	W	Parker/Frokjer

Area Map: 41110a1 (Ogden)
 Site Number: 003
 BCR 9

Colony Number: 41110a1-003
 Cache County, UT

Cutler's Marsh: Bear River 1
 12N 422799 4628331
 (NAD83)

Species	# of Nests	Est. # of Breeding Birds	Actual Bird		Cnv	Date	ST	T	Observers
			Count	W					
Western Grebe		2	2	B	L	6/12/2009	B	W	Parker/Frokjer

Area Map: 41110a1 (Ogden)
 Site Number: 004
 BCR 9

Colony Number: 41110a1-004
 Cache County, UT

Cutler's Marsh: Bear River 2
 12N 422780 4627999
 (NAD83)

Species	# of Nests	Est. # of Breeding Birds	Actual Bird		Cnv	Date	ST	T	Observers
			Count	W					
Clark's Grebe	1	2	2	B	L	6/12/2009	B	W	Parker/Frokjer

Area Map: 41110a1 (Ogden)
 Site Number: 005
 BCR 9

Colony Number: 41110a1-005
 Cache County, UT

Cutler's Marsh: Bear River 3
 12N 423058 4627565
 (NAD83)

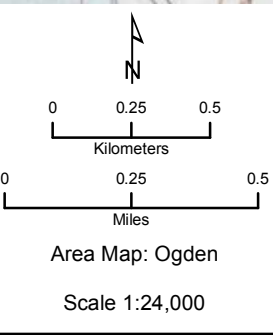
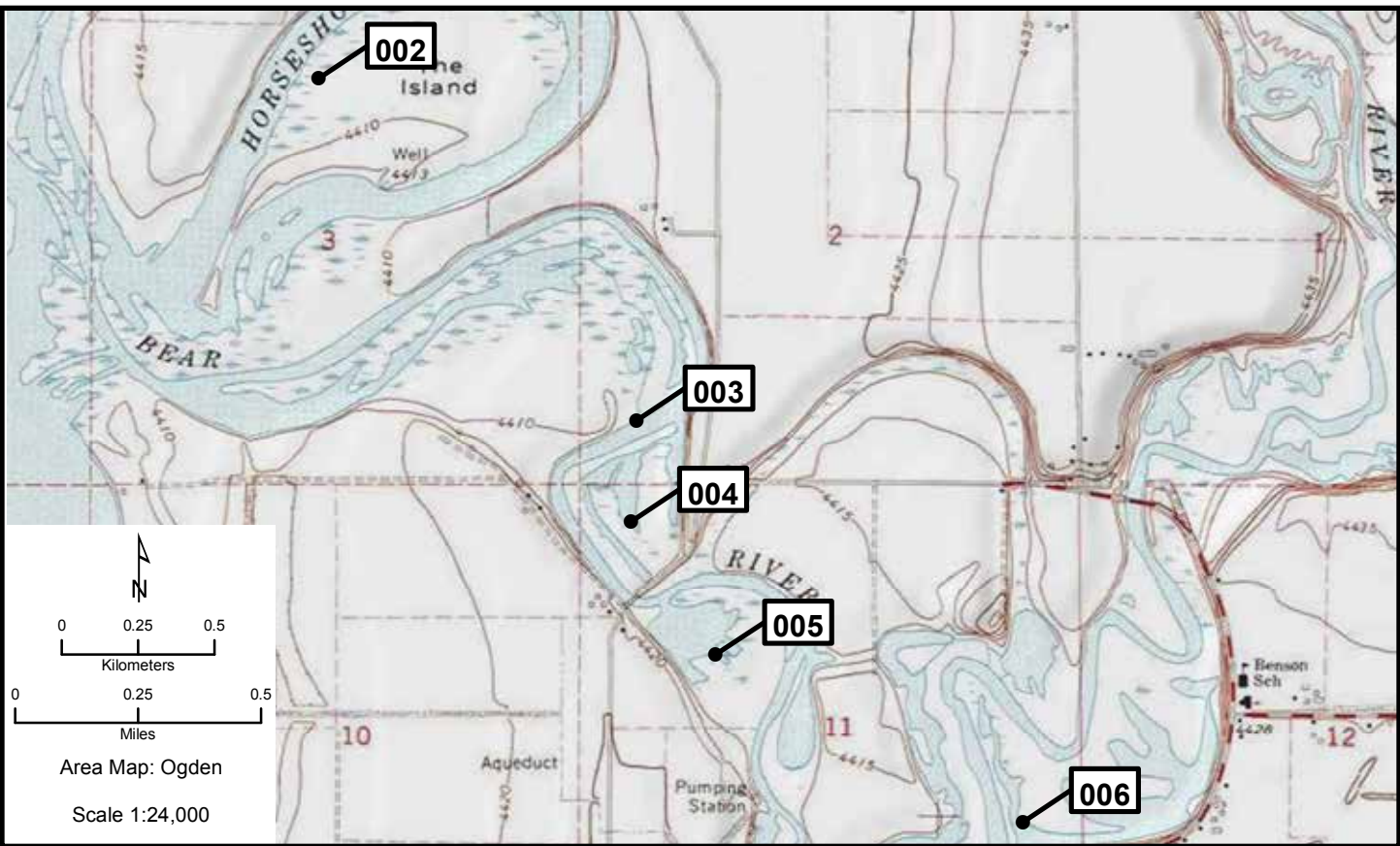
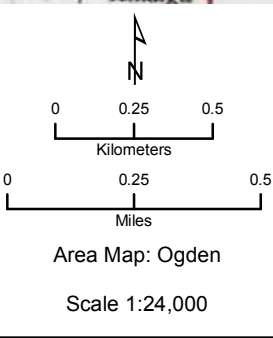
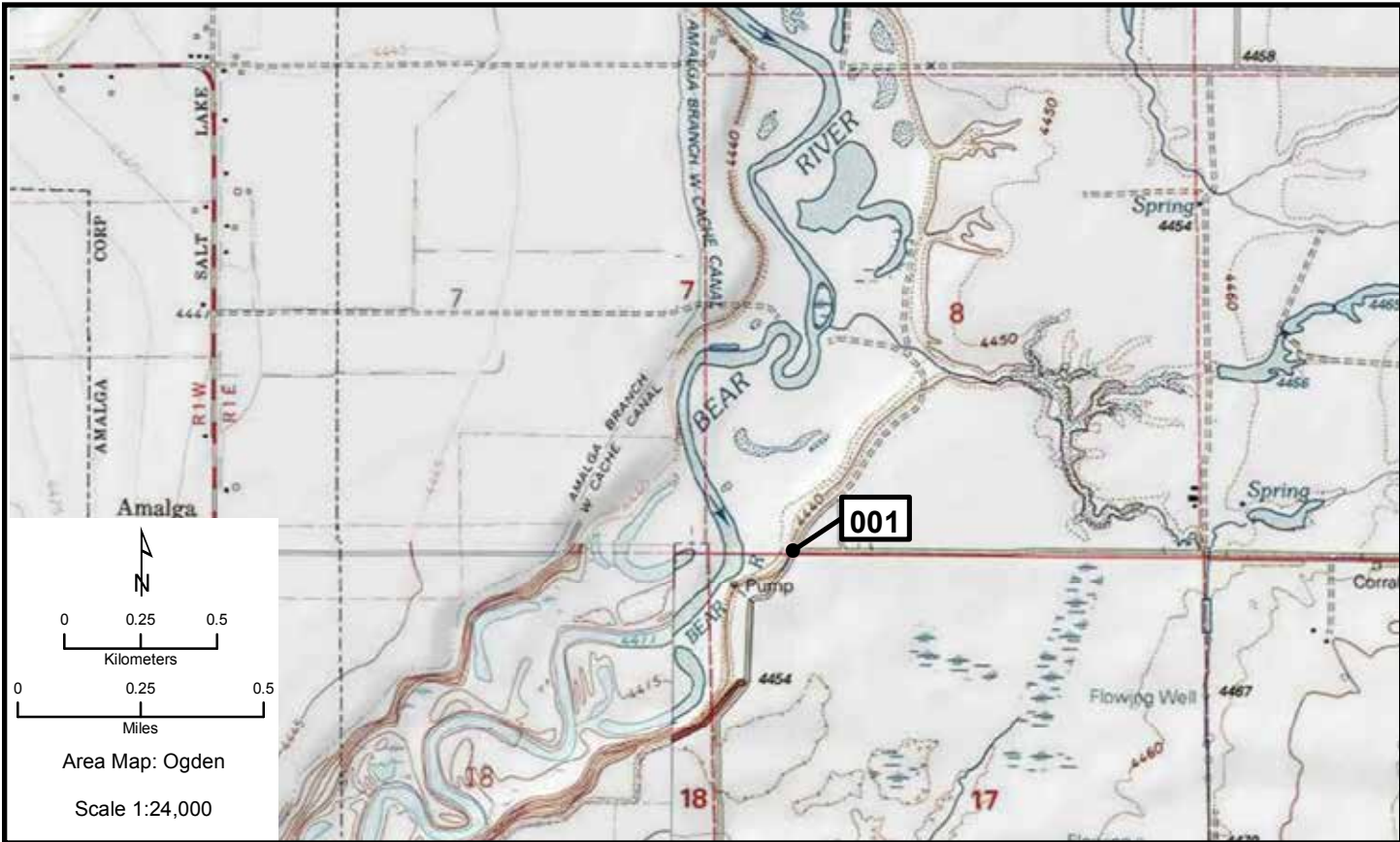
Species	# of Nests	Est. # of Breeding Birds	Actual Bird		Cnv	Date	ST	T	Observers
			Count	W					
Western Grebe	7	14	6	N	2	6/12/2009	B	W	Parker/Frokjer

Area Map: 41110a1 (Ogden)
 Site Number: 006
 BCR 9

Colony Number: 41110a1-006
 Cache County, UT

Cutler's Marsh: Marina
 12N 424062 4627015
 (NAD83)

Species	# of Nests	Est. # of Breeding Birds	Actual Bird		Cnv	Date	ST	T	Observers
			Count	W					
Clark's Grebe	11	22		N	2	6/12/2009	B	W	Parker/Frokjer



Ogden 007-009

Area Map: 41110a1 (Ogden)
 Site Number: 007
 BCR 9

Colony Number: 41110a1-007
 Cache County, UT

Cutler's Marsh: Ibis Colony
 12N 422725 4623873
 (NAD83)

Species	# of Nests	Est. # of Breeding Birds	Actual Bird Count	W	Cnv	Date	ST	T	Observers
Snowy Egret		27	27	B	L	6/12/2009	O	W	Parker/Frokjer
Black-crowned Night-Heron		20	20	B	L	6/12/2009	O	W	Parker/Frokjer
White-faced Ibis		7311	7311	B	L	5/12/2009	O	W	Dixon

Area Map: 41110a1 (Ogden)
 Site Number: 008
 BCR 9

Colony Number: 41110a1-008
 Cache County, UT

Cutler's Marsh: Hwy 30 North
 12N 421608 4623812
 (NAD83)

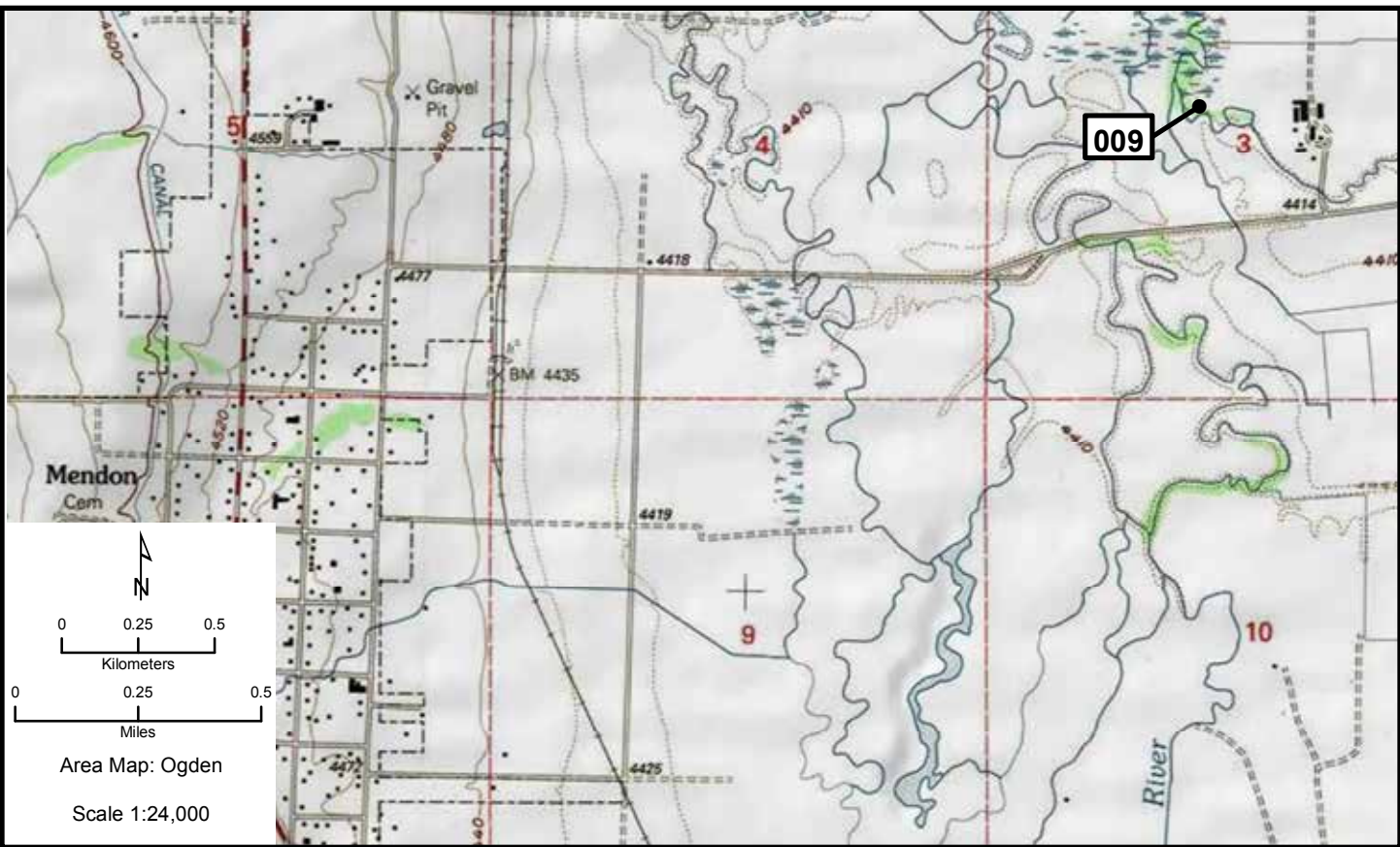
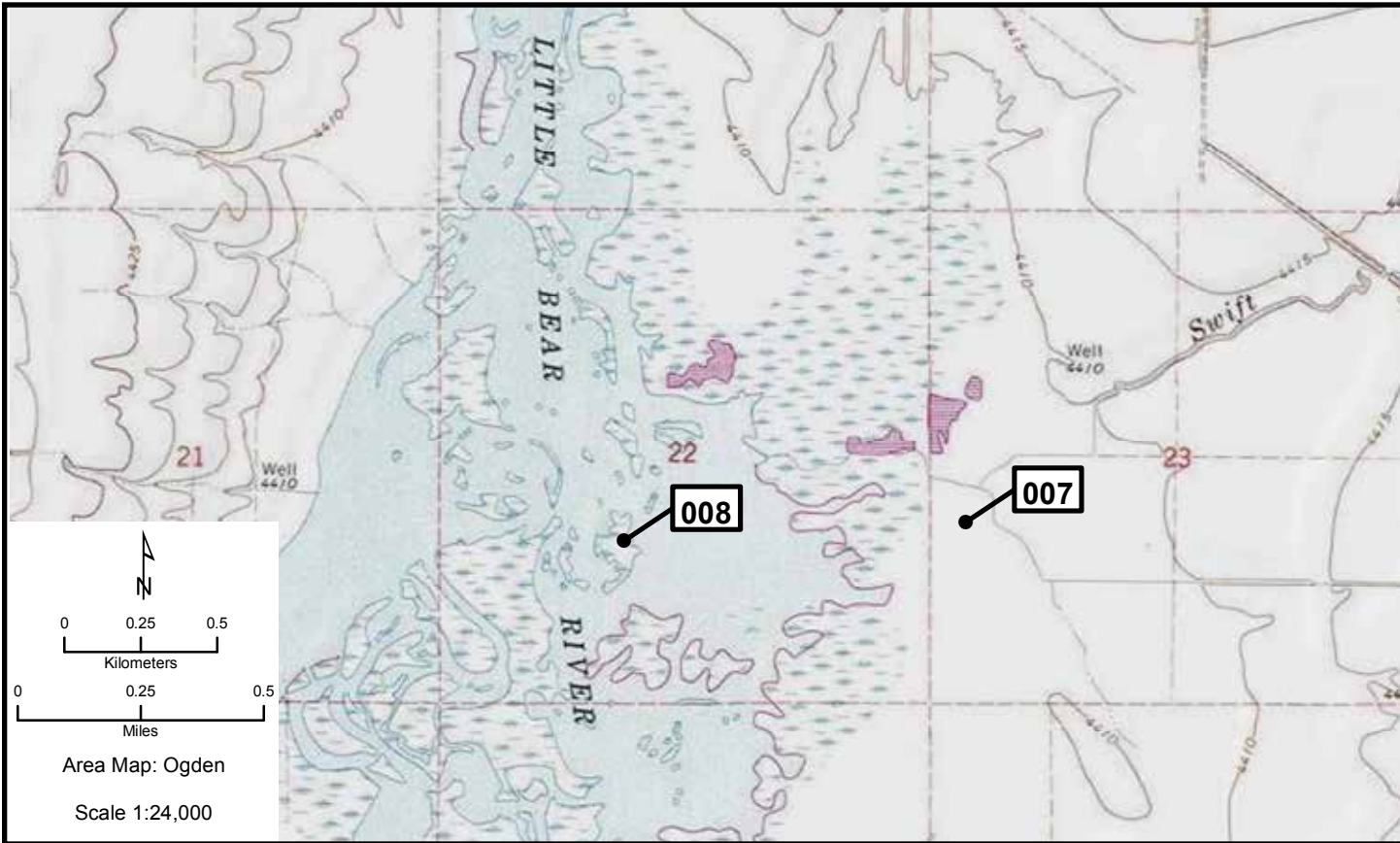
Species	# of Nests	Est. # of Breeding Birds	Actual Bird Count	W	Cnv	Date	ST	T	Observers
American White Pelican	3	6		N	2	6/9/2009	C	W	Parker/Frokjer
Snowy Egret	7	14		N	2	6/9/2009	C	W	Parker/Frokjer
Black-crowned Night-Heron	26	52		N	2	6/9/2009	C	W	Parker/Frokjer
White-faced Ibis	63	126		N	2	6/9/2009	C	W	Parker/Frokjer
Franklin's Gull	2	4		N	2	6/9/2009	C	W	Parker/Frokjer

Area Map: 41110a1 (Ogden)
 Site Number: 009
 BCR 9

Colony Number: 41110a1-009
 Cache County, UT

Cutler's Marsh: Little Bear River
 12N 421690 4619414
 (NAD83)

Species	# of Nests	Est. # of Breeding Birds	Actual Bird Count	W	Cnv	Date	ST	T	Observers
Great Blue Heron	11	22		N	2	5/8/2009	O	W	Parker/Frokjer



Ogden 010, 011

Area Map: 41110a1 (Ogden)
 Site Number: 010
 BCR 10

Colony Number: 41110a1-010
 Rich County, UT

Bear River: Randolph East
 12N 490353 4616804
 (NAD83)

Species	# of Nests	Est. # of Breeding Birds	Actual Bird Count	W	Cnv	Date	ST	T	Observers
Black Tern	1	2	11	N	2	6/24/2010	C	W	Parker/Frokjer

Area Map: 41110a1 (Ogden)
 Site Number: 011
 BCR 16

Colony Number: 41110a1-011
 Box Elder County, UT

Mantua Reservoir
 12N 421924 4594504
 (NAD83)

Species	# of Nests	Est. # of Breeding Birds	Actual Bird Count	W	Cnv	Date	ST	T	Observers
Western Grebe	161	322		N	2	7/7/2010	B	W	Paul
Western Grebe	1	164	164	B	L	6/8/2009	B	W	Parker/Frokjer



Ogden 012-014

Area Map: 41110a1 (Ogden)
 Site Number: 012
 BCR 10

Colony Number: 41110a1-012
 Rich County, UT

Neponset Reservoir
 12N 488781 4581327
 (NAD83)

Species	# of Nests	Est. # of Breeding Birds	Actual Bird Count	W	Cnv	Date	ST	T	Observers
Double-crested Cormorant	82	164		N	2	6/23/2011	B	W	Paul/Neill
Double-crested Cormorant	96	192		N	2	6/2/2010	B	W	Paul/Neill
American White Pelican	18	36		N	2	6/23/2011	B	W	Paul/Neill
American White Pelican	4	8		N	2	6/2/2010	B	W	Paul/Neill
Snowy Egret, Cattle Egret, and Black-crowned Night-Heron	136	272		N	2	6/23/2011	B	W	Paul/Neill
Snowy Egret, Cattle Egret, and Black-crowned Night-Heron	77	154		N	2	6/2/2010	B	W	Paul/Neill
Ring-billed Gull	1332	2664		N	2	6/23/2011	B	W	Paul/Neill
Ring-billed Gull	1328	2656		N	2	6/2/2010	B	W	Paul/Neill
California Gull	1828	3656		N	2	6/23/2011	B	W	Paul/Neill
California Gull	1873	3746		N	2	6/2/2010	B	W	Paul/Neill
Caspian Tern	7	14	15	N	2	6/2/2010	B	W	Paul/Neill
Double-crested Cormorant	80	160		N	2	2008	U	W	Paul 2010
Double-crested Cormorant				O		1993	B	X	Robinette et al. 1993
Snowy Egret, Cattle Egret, and Black-crowned Night-Heron	126	252		N	2	2008	U	W	Paul 2010
Ring-billed Gull	400	800		N	2	2008	U	W	Paul 2010
Ring-billed Gull	371	742		N	2	1993	C	Y	Robinette et al. 1993
California Gull	1455	2910		N	2	2008	U	W	Paul 2010
California Gull		8468	8468	B	L	1993	B, C	Y	Robinette et al. 1993
California Gull		7200	7200	B	L	1992	U	W	Robinette et al. 1993
California Gull		4925	4925	B	L	1991	U	W	Robinette et al. 1993
California Gull		4856	4856	B	L	1983	U	W	Robinette et al. 1993
California Gull		3680	3680	B	L	1982	U	W	Robinette et al. 1993

Area Map: 41110a1 (Ogden)
 Site Number: 013
 BCR 16

Colony Number: 41110a1-013
 Weber County, UT

Pineview Reservoir
 12N 435304 4568602
 (NAD83)

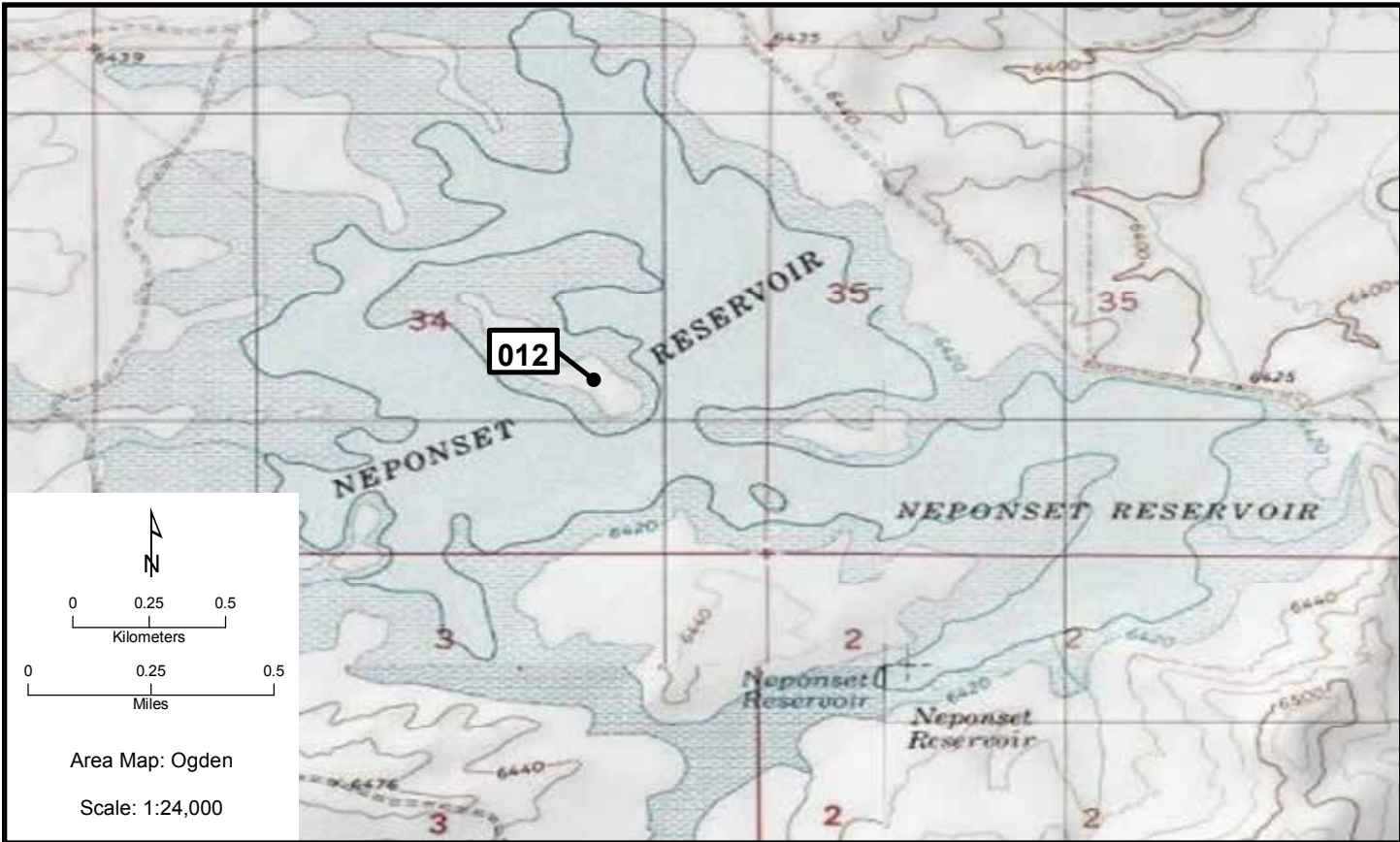
Species	# of Nests	Est. # of Breeding Birds	Actual Bird Count	W	Cnv	Date	ST	T	Observers
Western Grebe	3	180	180	B	L	6/24/2009	B	K	Parker/Frokjer
Clark's Grebe		10	10	B	L	6/25/2009	B	K	Parker/Frokjer
Great Blue Heron	4	8	6	N	2	4/30/2009	O	W	Parker

Area Map: 41110a1 (Ogden)
 Site Number: 014
 BCR 16

Colony Number: 41110a1-014
 Weber County, UT

South Fork Ogden River: Huntsville
 12N 438235 4567127
 (NAD83)

Species	# of Nests	Est. # of Breeding Birds	Actual Bird Count	W	Cnv	Date	ST	T	Observers
Great Blue Heron	2	4	2	N	2	4/30/2009	O	W	Parker



Ogden 015-019

Area Map: 41110a1 (Ogden)
 Site Number: 015
 BCR 16

Colony Number: 41110a1-015
 Morgan County, UT

Weber River: Stoddard B
 12N 438966 4546501
 (NAD83)

Species	# of Nests	Est. # of Breeding Birds	Actual Bird Count	W	Cnv	Date	ST	T	Observers
Great Blue Heron	4	8		N	2	6/20/2010	O	W	Parker/Parker

Area Map: 41110a1 (Ogden)
 Site Number: 016
 BCR 16

Colony Number: 41110a1-016
 Morgan County, UT

Weber River: Morgan West 2
 12N 440167 4545266
 (NAD83)

Species	# of Nests	Est. # of Breeding Birds	Actual Bird Count	W	Cnv	Date	ST	T	Observers
Great Blue Heron	5	10	5	N	2	4/27/2009	O	W	Parker/Frokjer

Area Map: 41110a1 (Ogden)
 Site Number: 017
 BCR 16

Colony Number: 41110a1-017
 Morgan County, UT

Weber River: Morgan West 1
 12N 440600 4544924
 (NAD83)

Species	# of Nests	Est. # of Breeding Birds	Actual Bird Count	W	Cnv	Date	ST	T	Observers
Great Blue Heron	6	12	6	N	2	4/27/2009	O	W	Parker/Frokjer

Area Map: 41110a1 (Ogden)
 Site Number: 018
 BCR 16

Colony Number: 41110a1-018
 Morgan County, UT

Weber River: Morgan West 3
 12N 440100 4544524
 (NAD83)

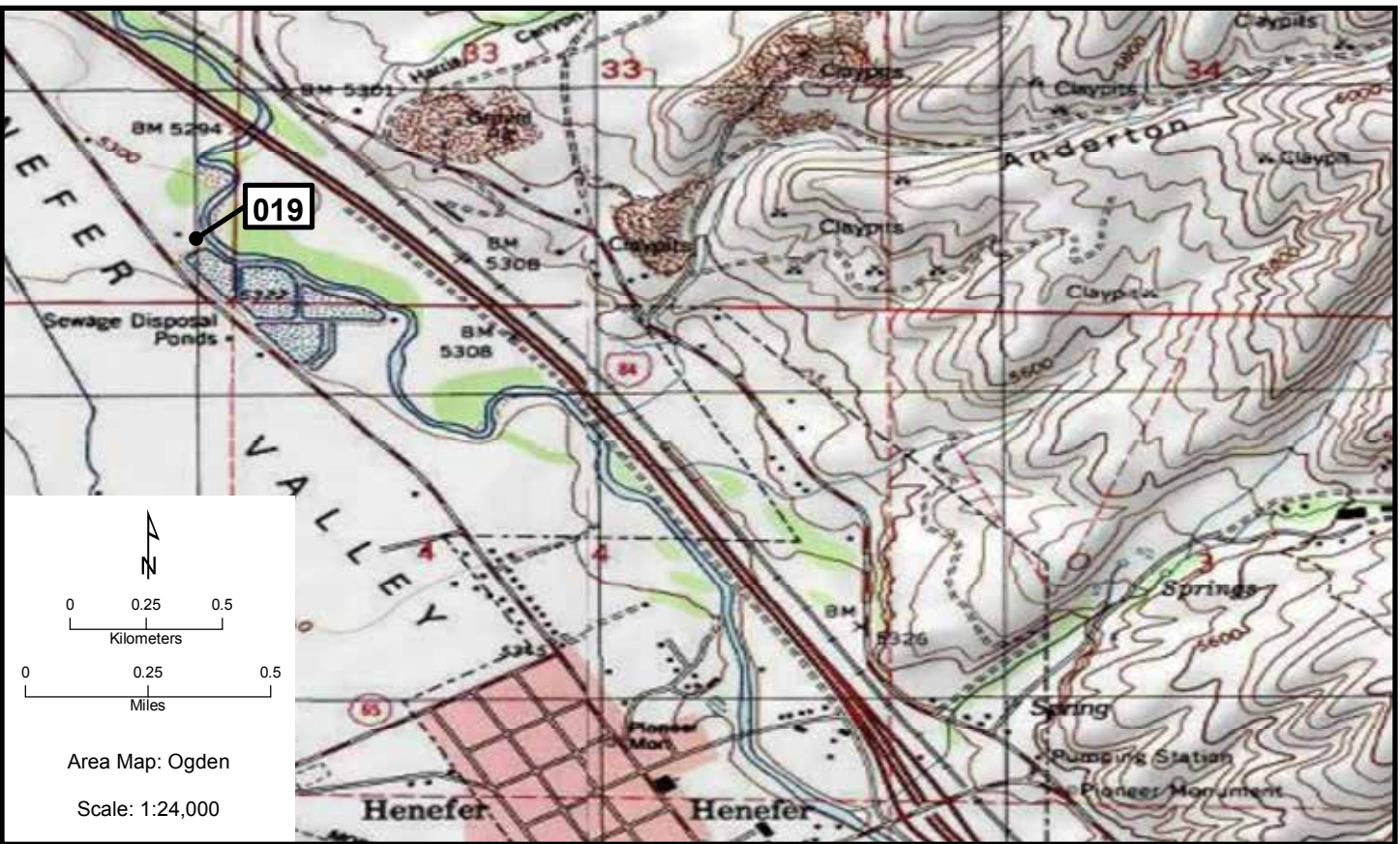
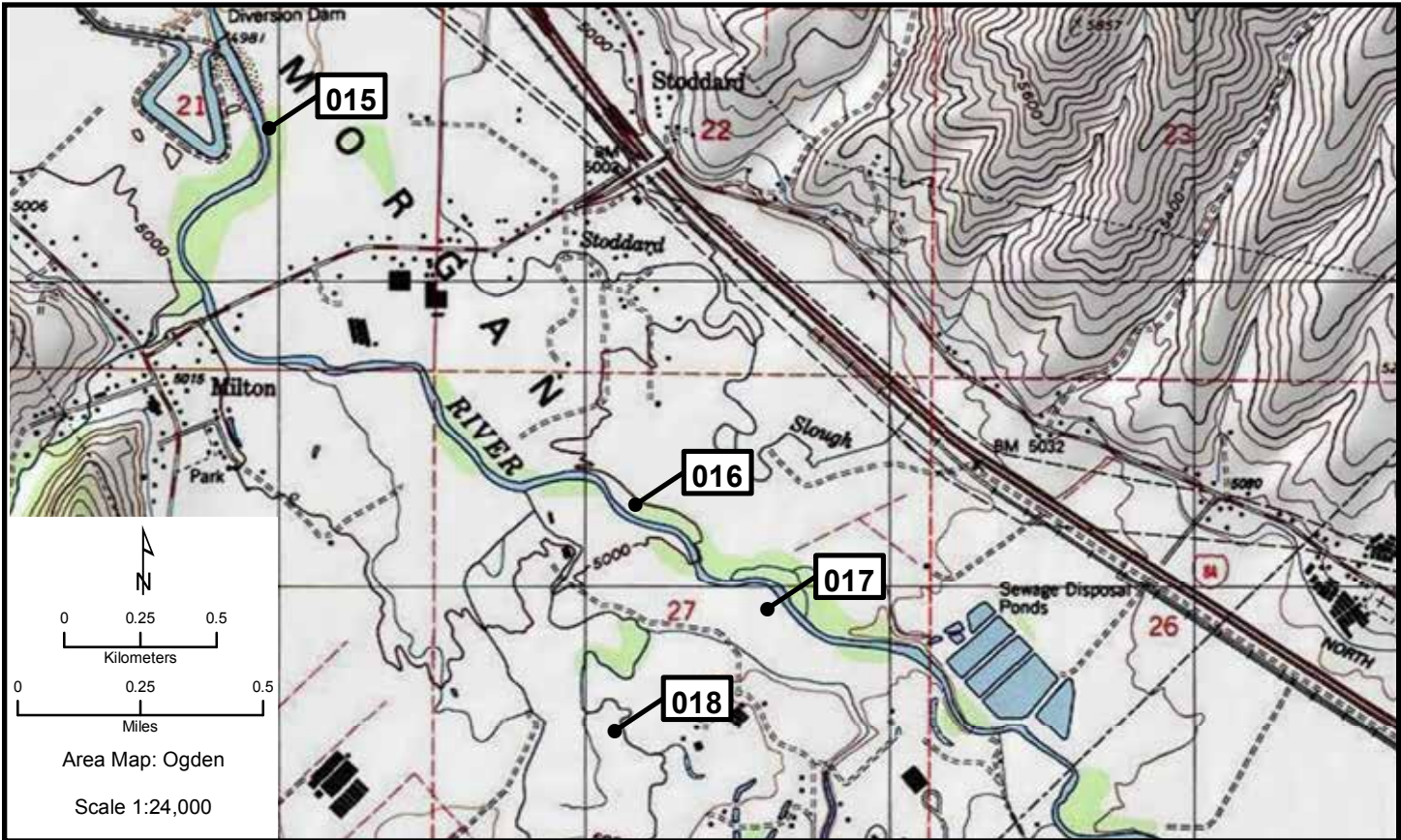
Species	# of Nests	Est. # of Breeding Birds	Actual Bird Count	W	Cnv	Date	ST	T	Observers
Great Blue Heron	2	4	2	N	2	4/27/2009	O	W	Parker/Frokjer

Area Map: 41110a1 (Ogden)
 Site Number: 019
 BCR 16

Colony Number: 41110a1-019
 Summit County, UT

Weber River: Henefer Sewage Lagoons
 12N 457003 4542508
 (NAD83)

Species	# of Nests	Est. # of Breeding Birds	Actual Bird Count	W	Cnv	Date	ST	T	Observers
Great Blue Heron	18	32	21	N	2	4/27/2009	O	W	Parker/Frokjer



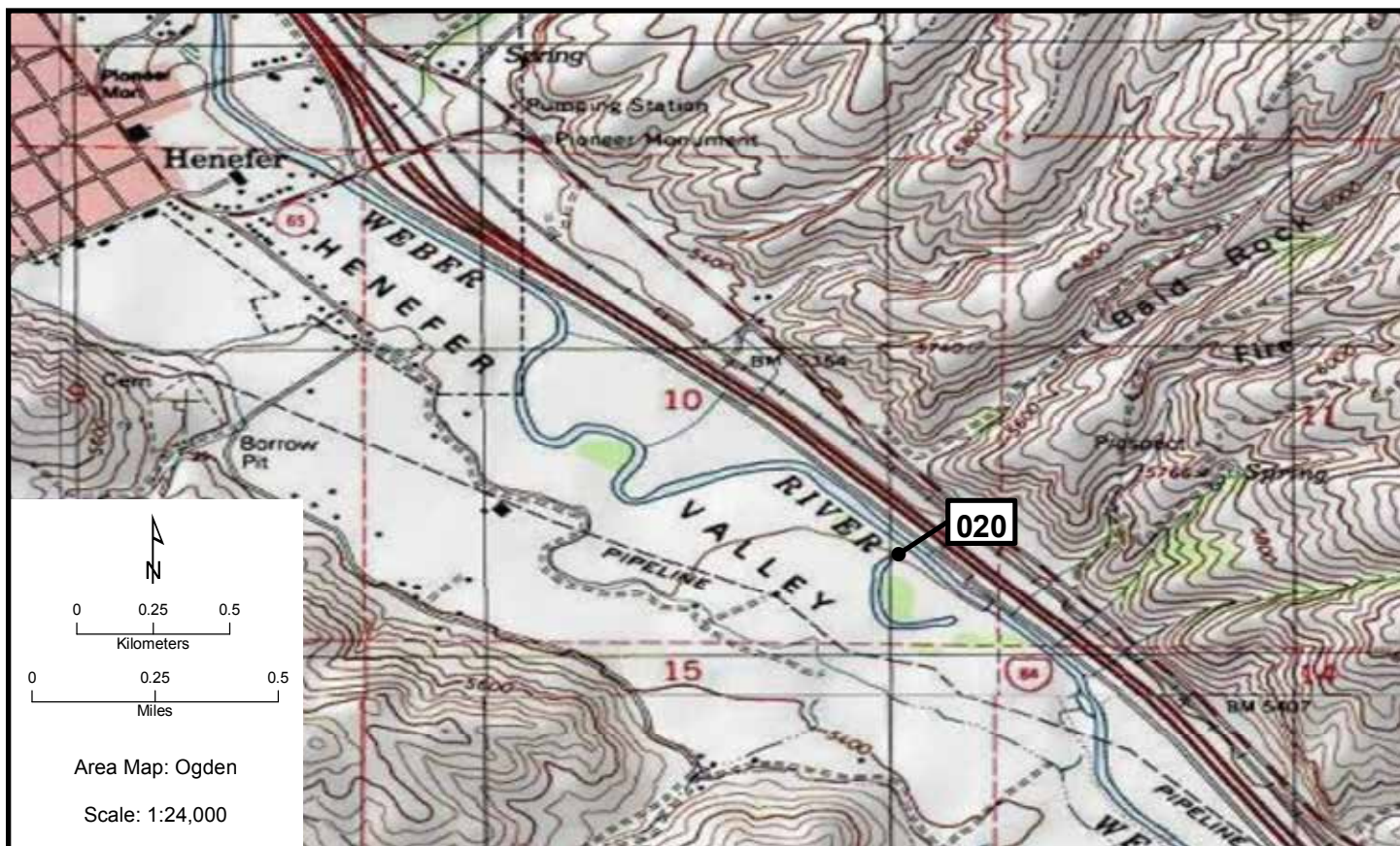
Ogden 020

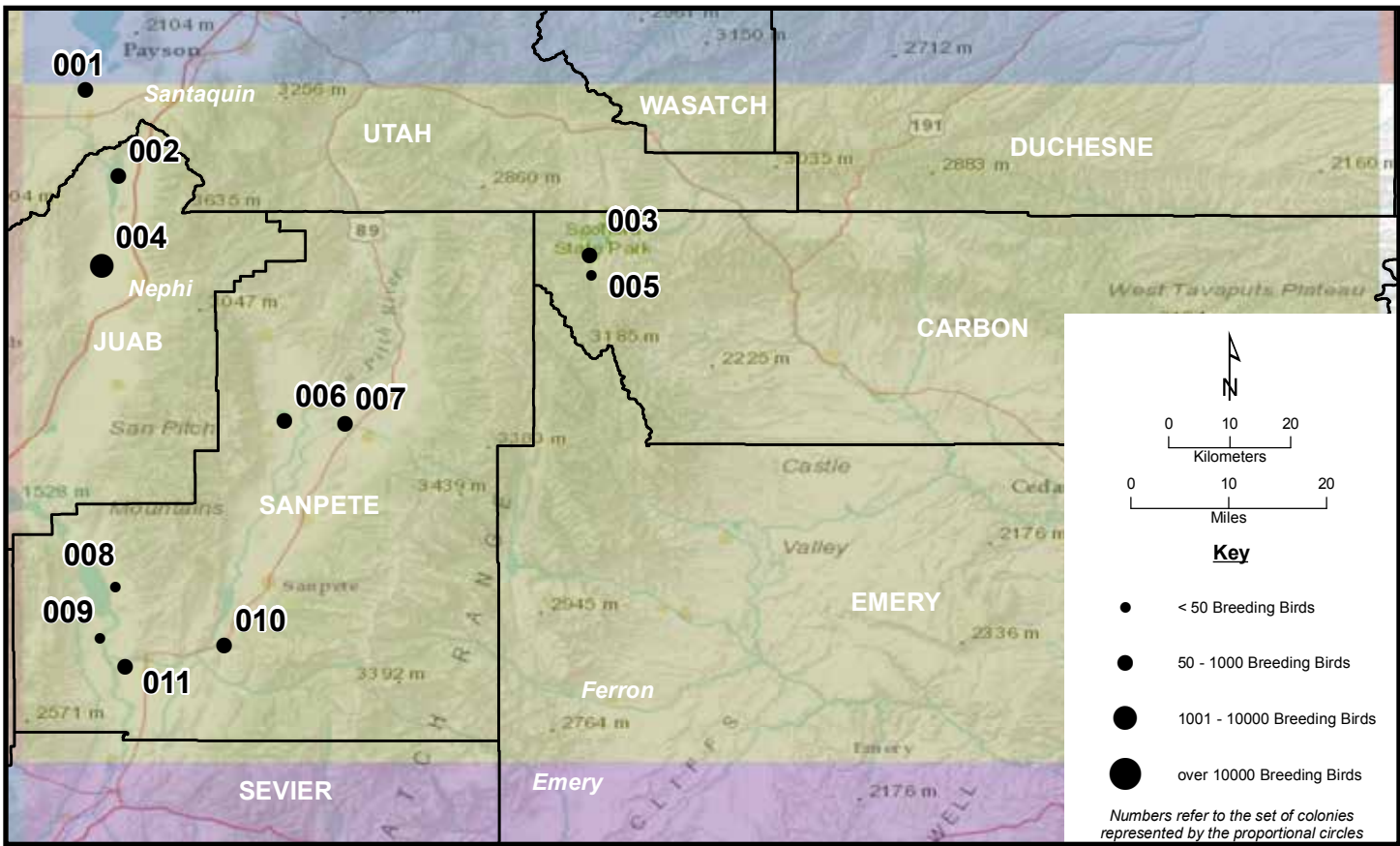

Area Map: 41110a1 (Ogden)
 Site Number: 020
 BCR 16

Colony Number: 41110a1-020
 Summit County, UT

Weber River: Henefer Frontage Rd.
 12N 460028 4539327
 (NAD83)

Species	# of Nests	Est. # of Breeding Birds	Actual Bird Count	W	Cnv	Date	ST	T	Observers
Great Blue Heron	8	16	16	N	2	6/10/2009	O	W	Parker/Frokjer





Price 001, 002

Area Map: 39110a1 (Price)
Site Number: 001
BCR 9

Colony Number: 39110a1-001
Utah County, UT

Goshen: Goshen Bay Road
12N 422445 4427378
(NAD83)

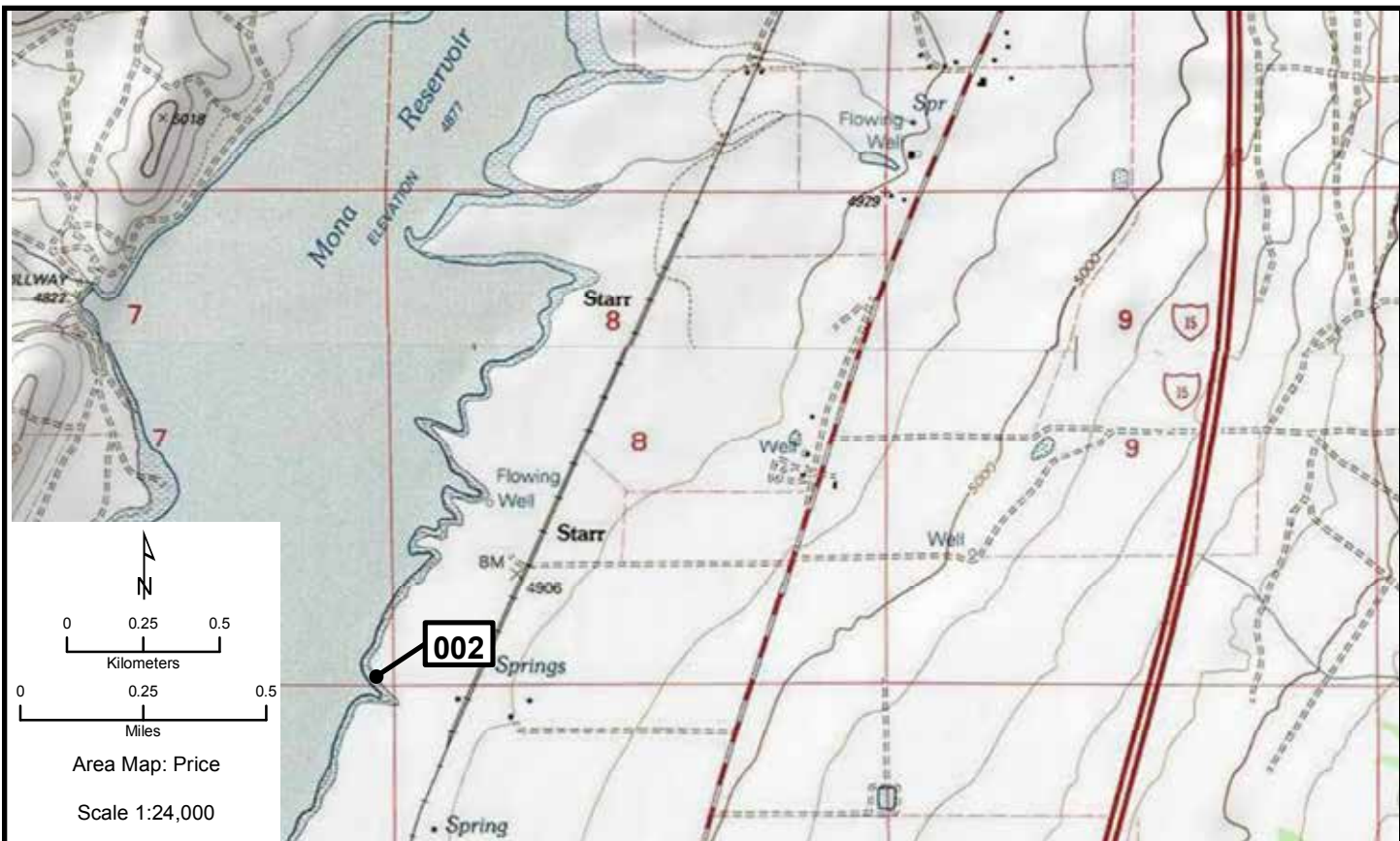
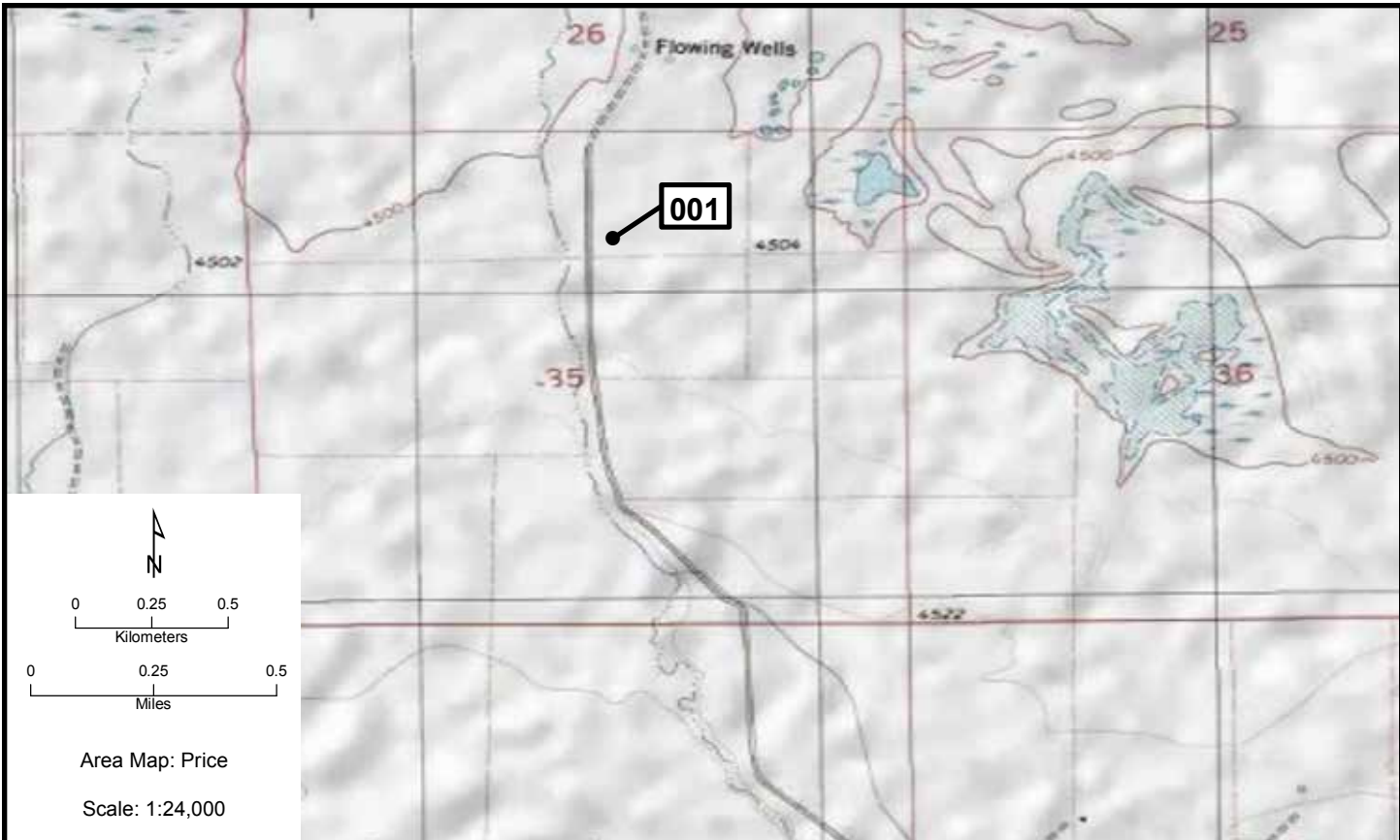
Species	# of Nests	Est. # of Breeding Birds	Actual Bird Count	W	Cnv	Date	ST	T	Observers
Great Blue Heron	34	68	48	N	2	5/21/2009	O	W	Parker/Frokjer

Area Map: 39110a1 (Price)
Site Number: 002
BCR 9

Colony Number: 39110a1-002
Juab County, UT

Mona Reservoir: East
12N 426383 4413153
(NAD83)

Species	# of Nests	Est. # of Breeding Birds	Actual Bird Count	W	Cnv	Date	ST	T	Observers
Double-crested Cormorant	13	26		N	2	6/23/2009	O	W	Parker/Frokjer
Great Blue Heron	12	24		N	2	6/23/2009	O	W	Parker/Frokjer



Price 003, 004

Area Map: 39110a1 (Price)
Site Number: 003
BCR 16

Colony Number: 39110a1-003
Carbon County, UT

Scotfield Reservoir
12N 485834 4399870
(NAD83)

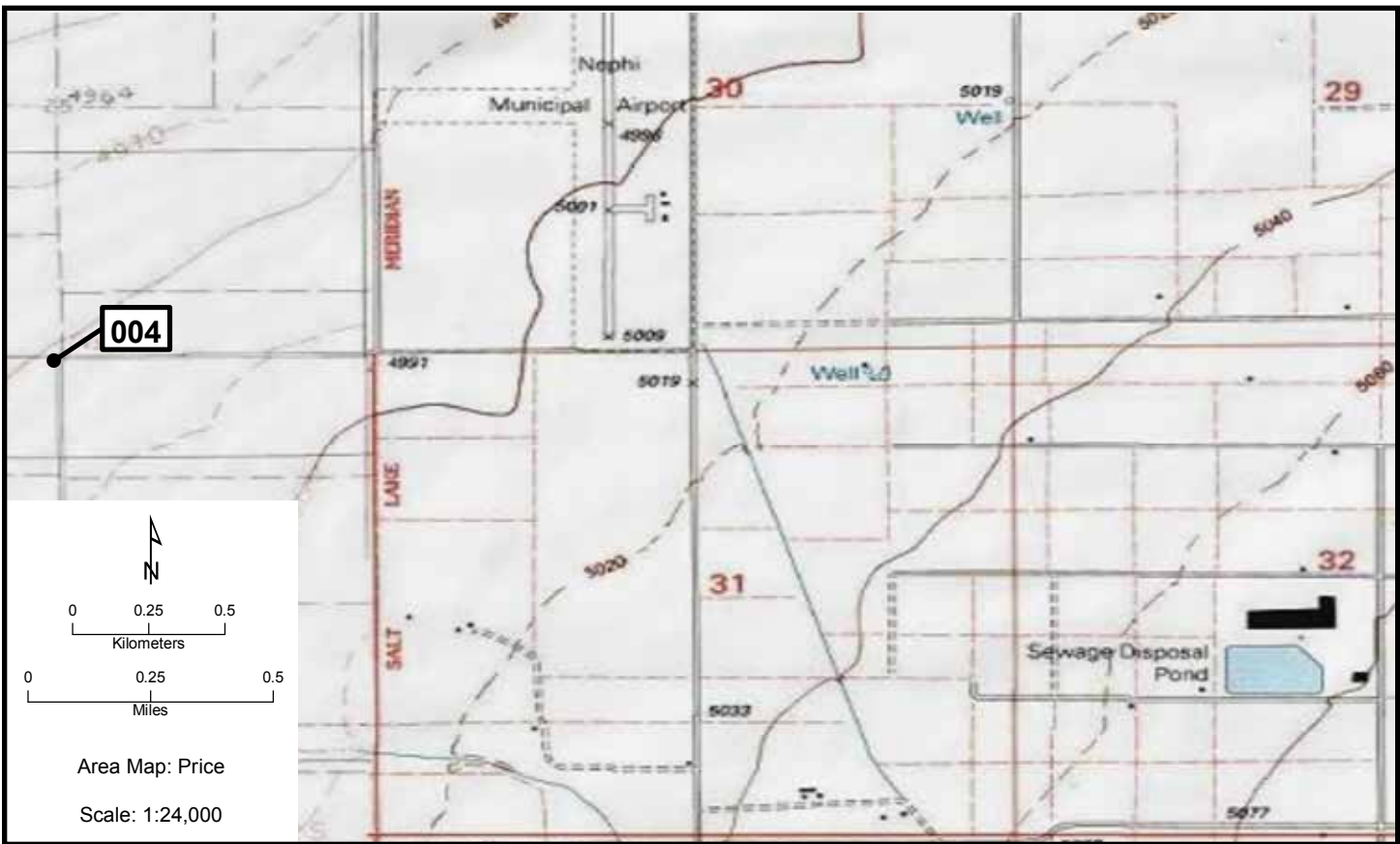
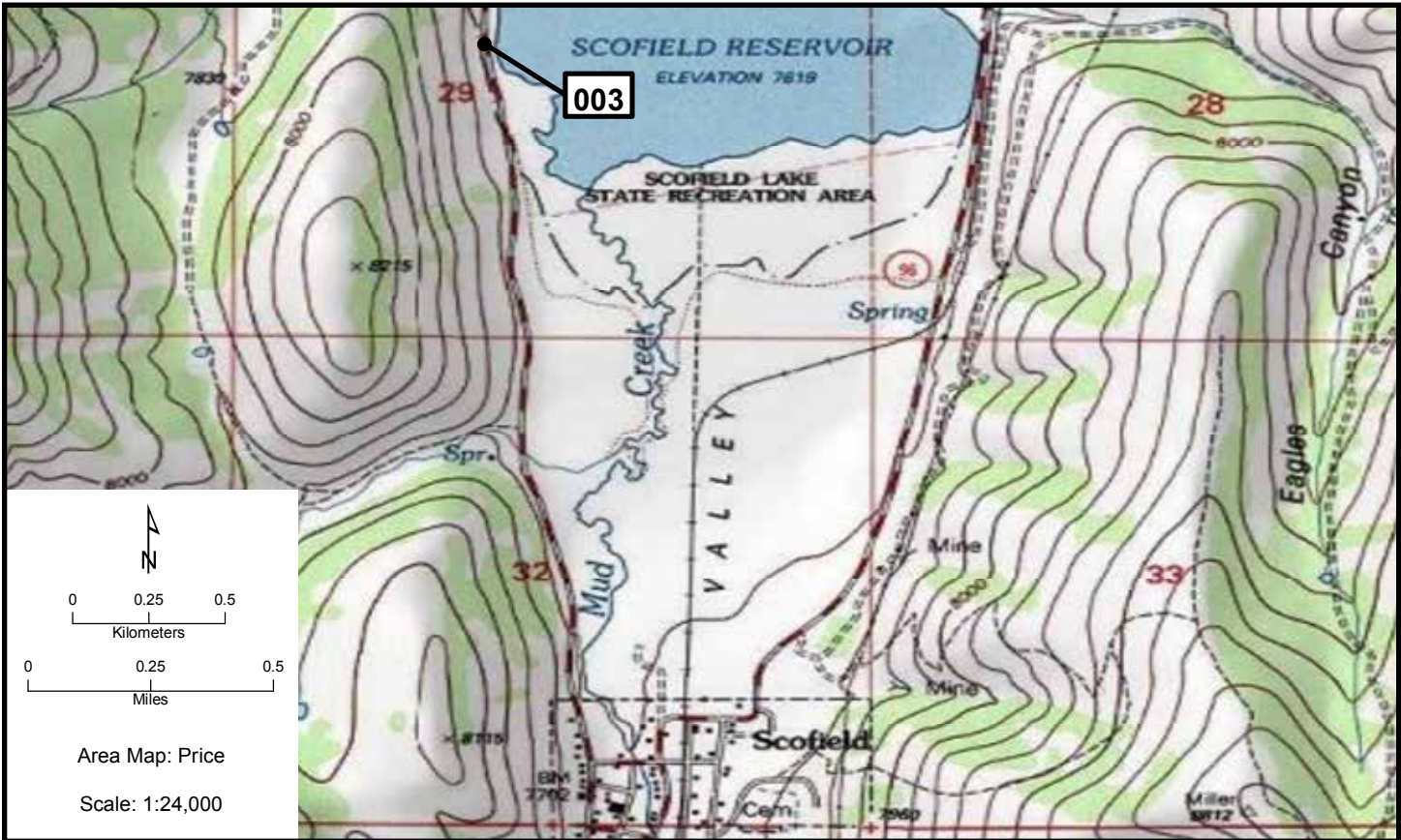
Species	# of Nests	Est. # of Breeding Birds	Actual Bird Count	W	Cnv	Date	ST	T	Observers
Western Grebe		152	152	B	L	6/26/2009	O	W	Parker/Frokjer

Area Map: 39110a1 (Price)
Site Number: 004
BCR 16

Colony Number: 39110a1-004
Carbon County, UT

Nephi Sewage Lagoons
12N 424165 4398523
(NAD83)

Species	# of Nests	Est. # of Breeding Birds	Actual Bird Count	W	Cnv	Date	ST	T	Observers
California Gull		3000	3000	B	L	6/23/2009	O	S	Parker/Frokjer



Price 005, 006

Area Map: 39110a1 (Price)
Site Number: 005
BCR 16

Colony Number: 39110a1-005
Carbon County, UT

Scofield
12N 486108 4396499
(NAD83)

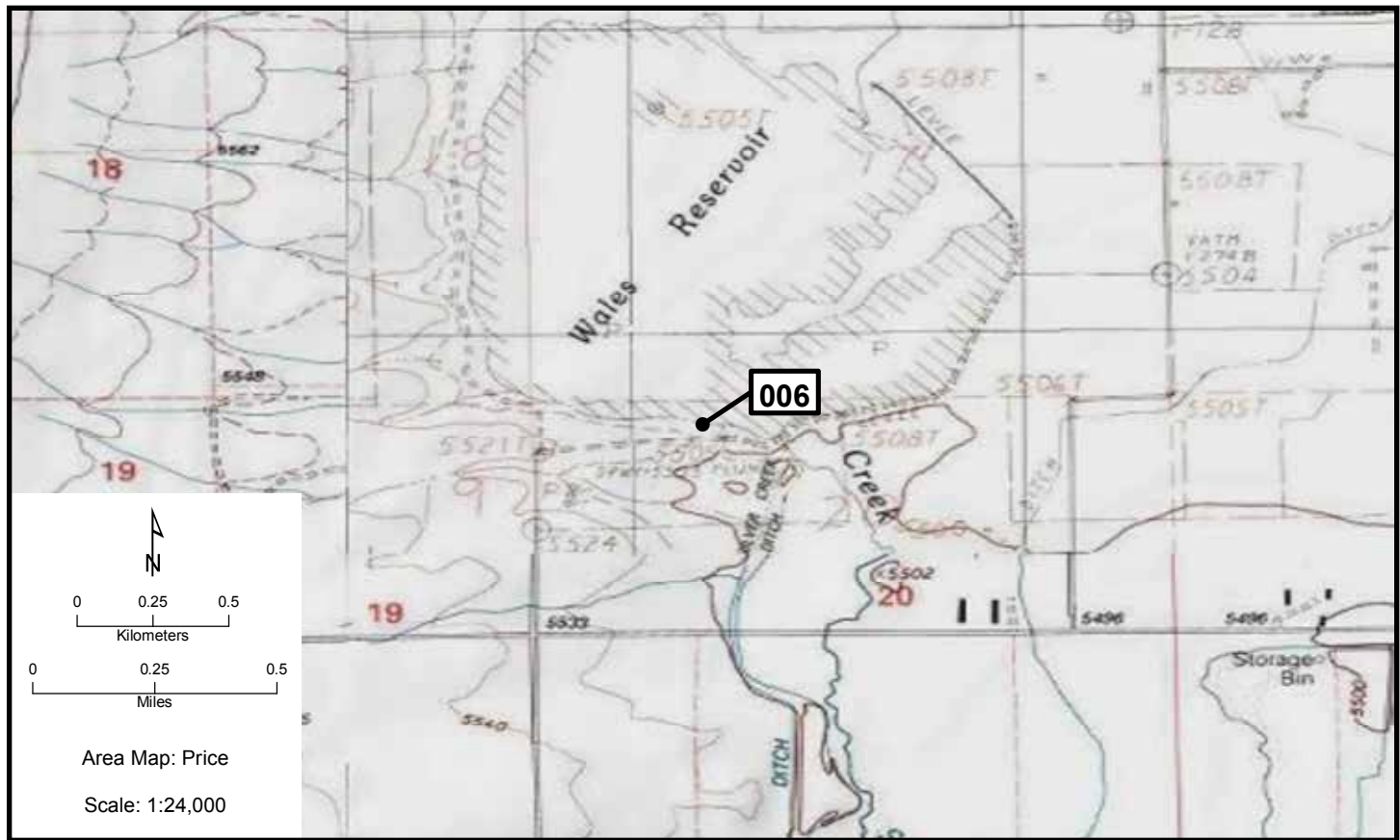
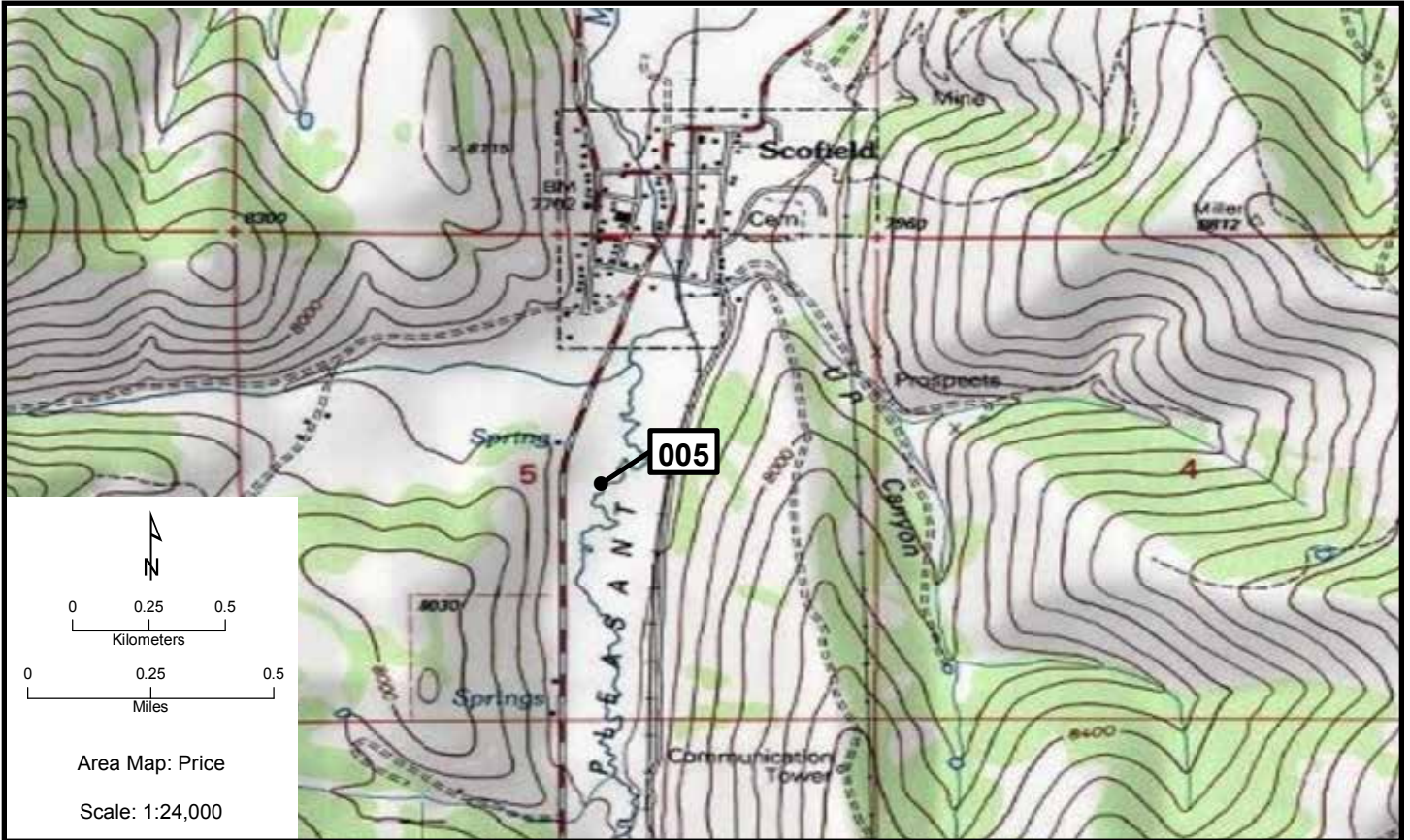
Species	# of Nests	Est. # of Breeding Birds	Actual Bird Count	W	Cnv	Date	ST	T	Observers
Great Blue Heron	22	44	22	N	2	6/2/2010	O	W	Parker/Frokjer

Area Map: 39110a1 (Price)
Site Number: 006
BCR 9

Colony Number: 39110a1-006
Sanpete County, UT

Wales Reservoir
12N 447113 4372867
(NAD83)

Species	# of Nests	Est. # of Breeding Birds	Actual Bird Count	W	Cnv	Date	ST	T	Observers
Eared Grebe	123	246		N	2	6/23/2009	O	W	Parker/Frokjer



Price 007, 008

Area Map: 39110a1 (Price)
Site Number: 007
BCR 10

Colony Number: 39110a1-007
Sanpete County, UT

Spring City: Hwy 89
12N 454766 4372413
(NAD83)

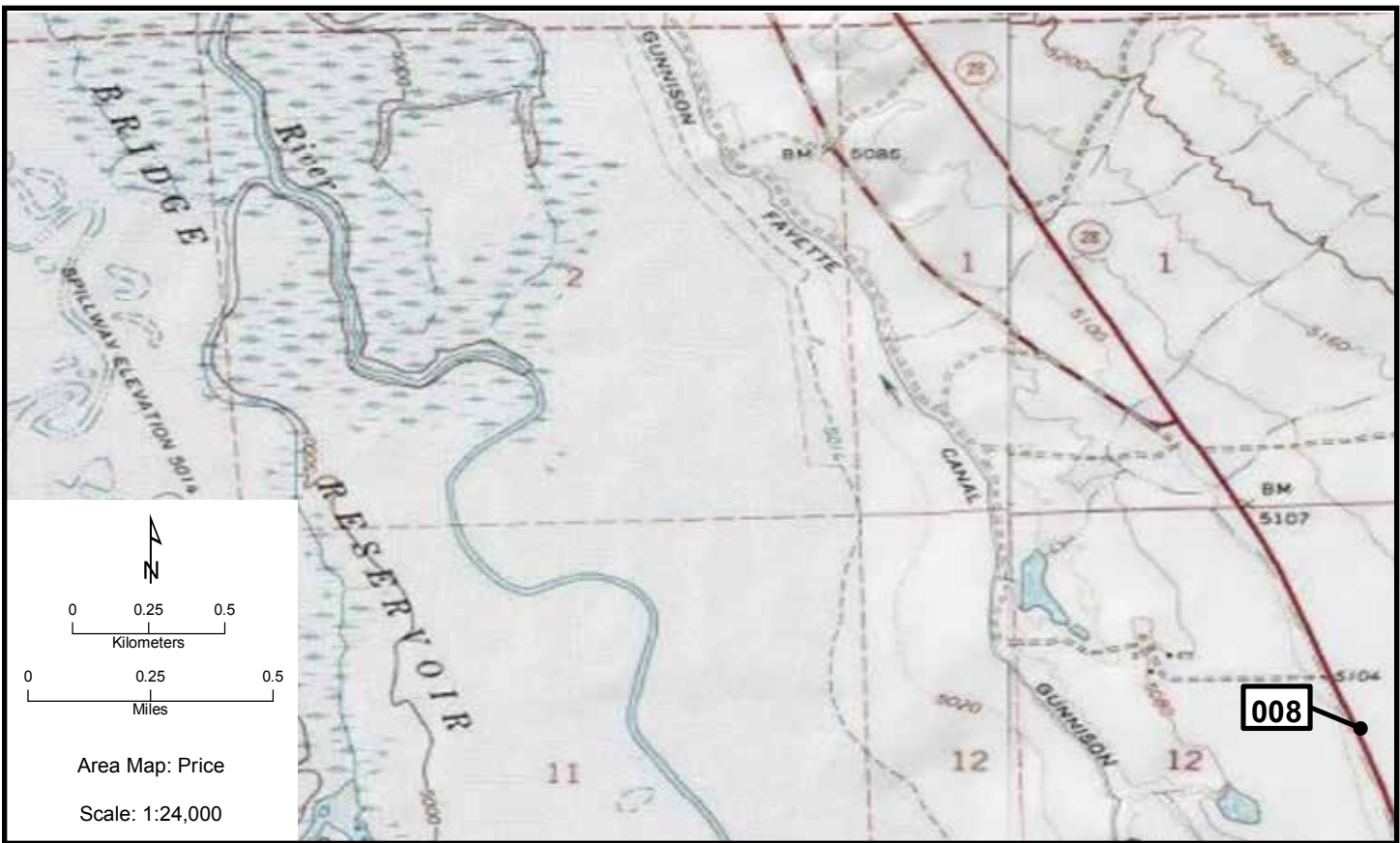
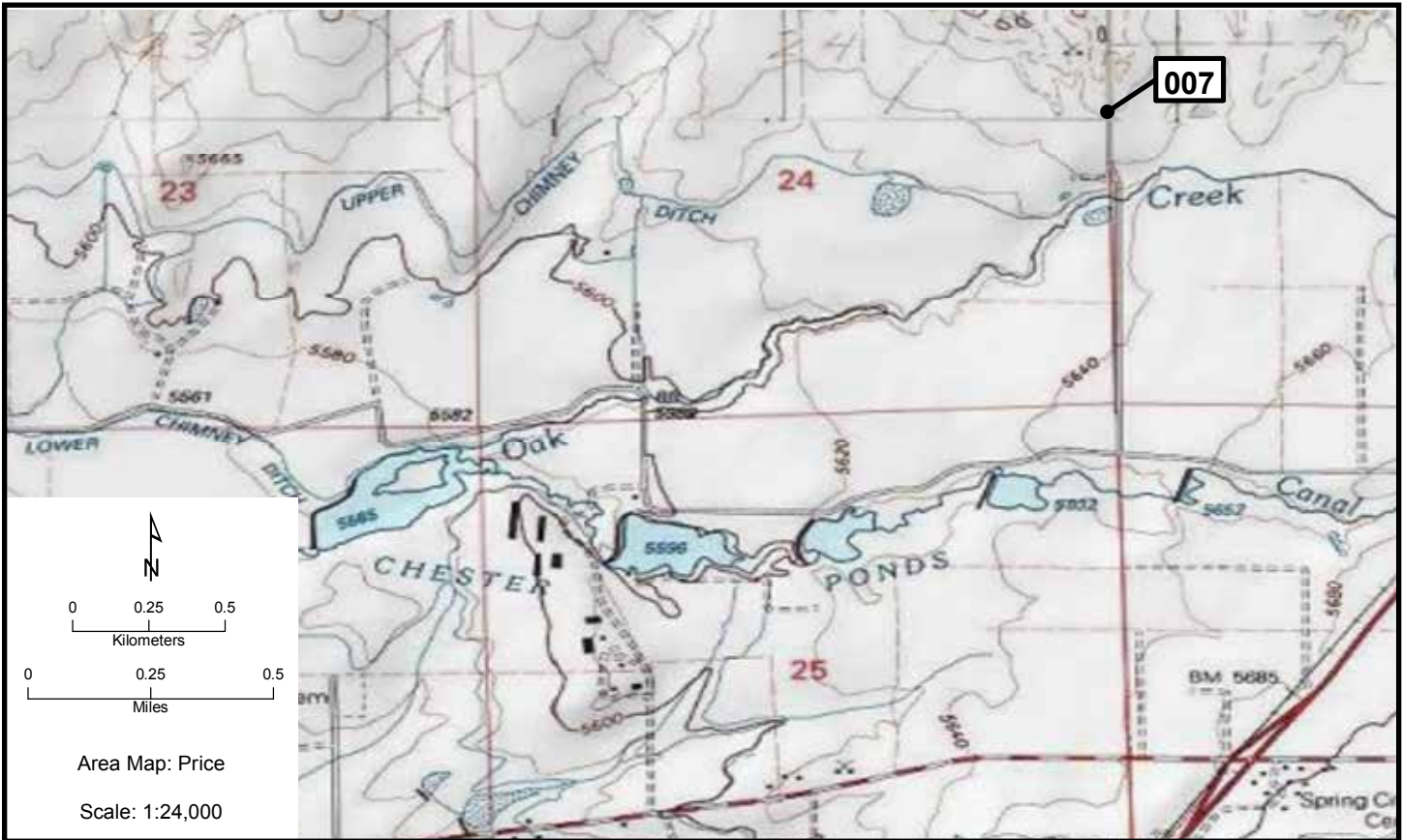
Species	# of Nests	Est. # of Breeding Birds	Actual Bird Count	W	Cnv	Date	ST	T	Observers
Great Blue Heron	30	60	30	N	2	6/22/2009	O	W	Parker/Frokjer
Great Egret	1	2	1	N	2	6/22/2009	O	W	Parker/Frokjer

Area Map: 39110a1 (Price)
Site Number: 008
BCR 9

Colony Number: 39110a1-008
Sanpete County, UT

Sevier River: Fayette
12N 425346 4345927
(NAD83)

Species	# of Nests	Est. # of Breeding Birds	Actual Bird Count	W	Cnv	Date	ST	T	Observers
Great Blue Heron	22	44	22	N	2	5/24/2010	O	W	Parker/Frokjer
Great Blue Heron	16	32		N	2	6/22/2009	O	W	Parker/Frokjer



Price 009, 010

Area Map: 39110a1 (Price)
Site Number: 009
BCR 9

Colony Number: 39110a1-009
Sanpete County, UT

Sevier River: Clarion Rd.
12N 423306 4337522
(NAD83)

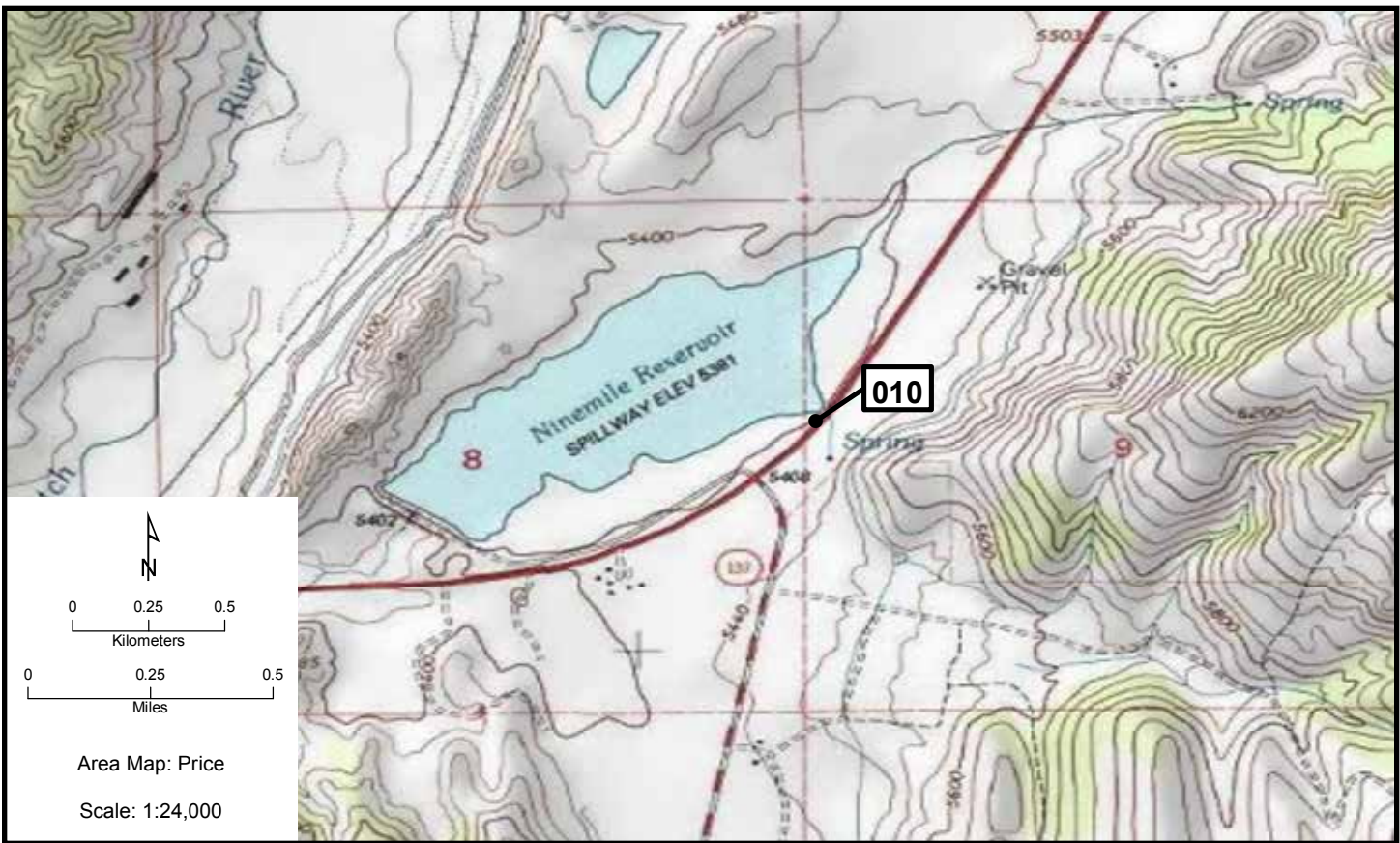
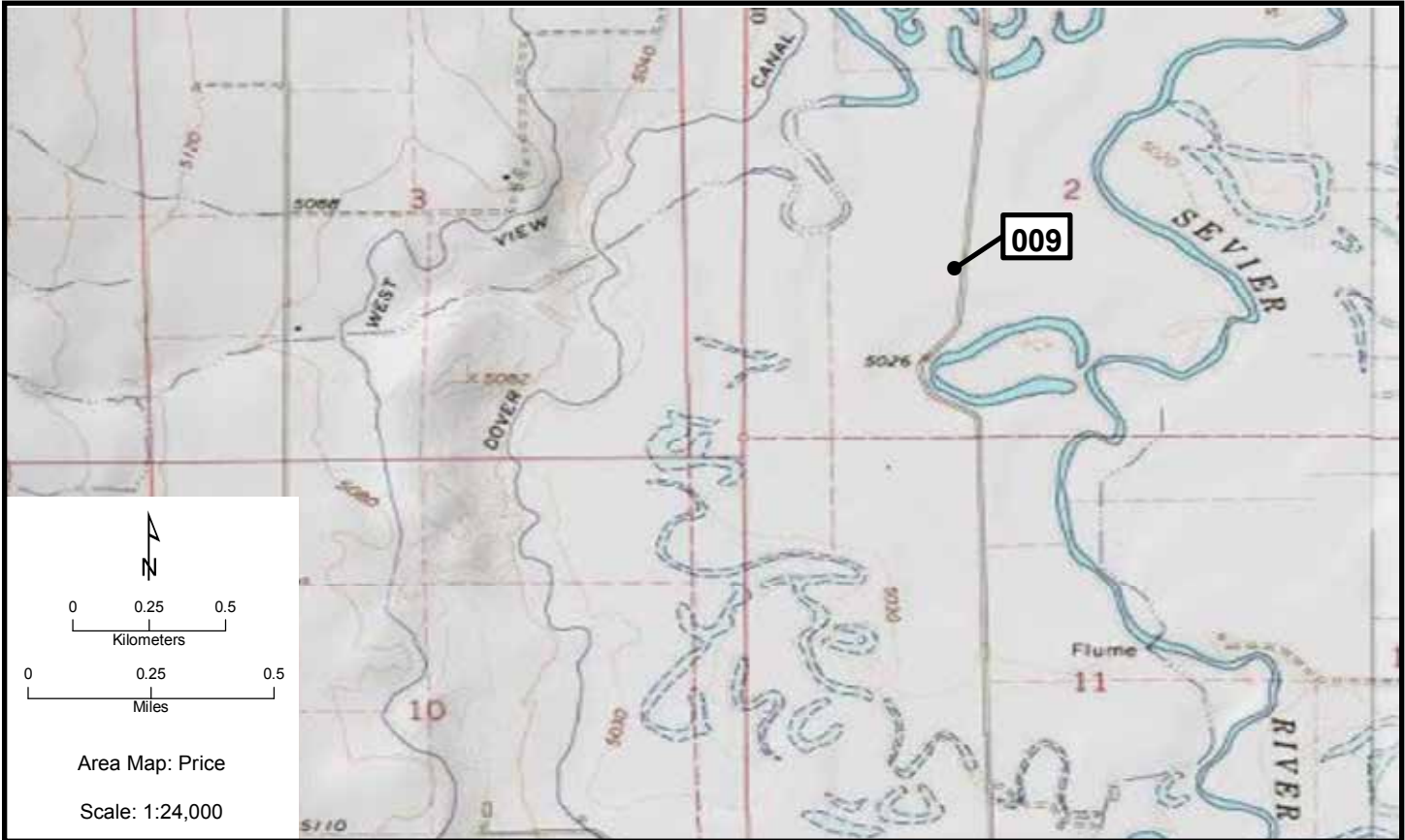
Species	# of Nests	Est. # of Breeding Birds	Actual Bird Count	W	Cnv	Date	ST	T	Observers
Great Blue Heron	6	12	6	N	2	6/22/2009	O	W	Parker/Frokjer

Area Map: 39110a1 (Price)
Site Number: 010
BCR 9

Colony Number: 39110a1-010
Sanpete County, UT

Ninemile Reservoir
12N 439202 4336255
(NAD83)

Species	# of Nests	Est. # of Breeding Birds	Actual Bird Count	W	Cnv	Date	ST	T	Observers
Western Grebe		75	75	B	L	6/22/2009	O	W	Parker/Frokjer
Clark's Grebe		25	25	B	L	6/22/2009	O	W	Parker/Frokjer



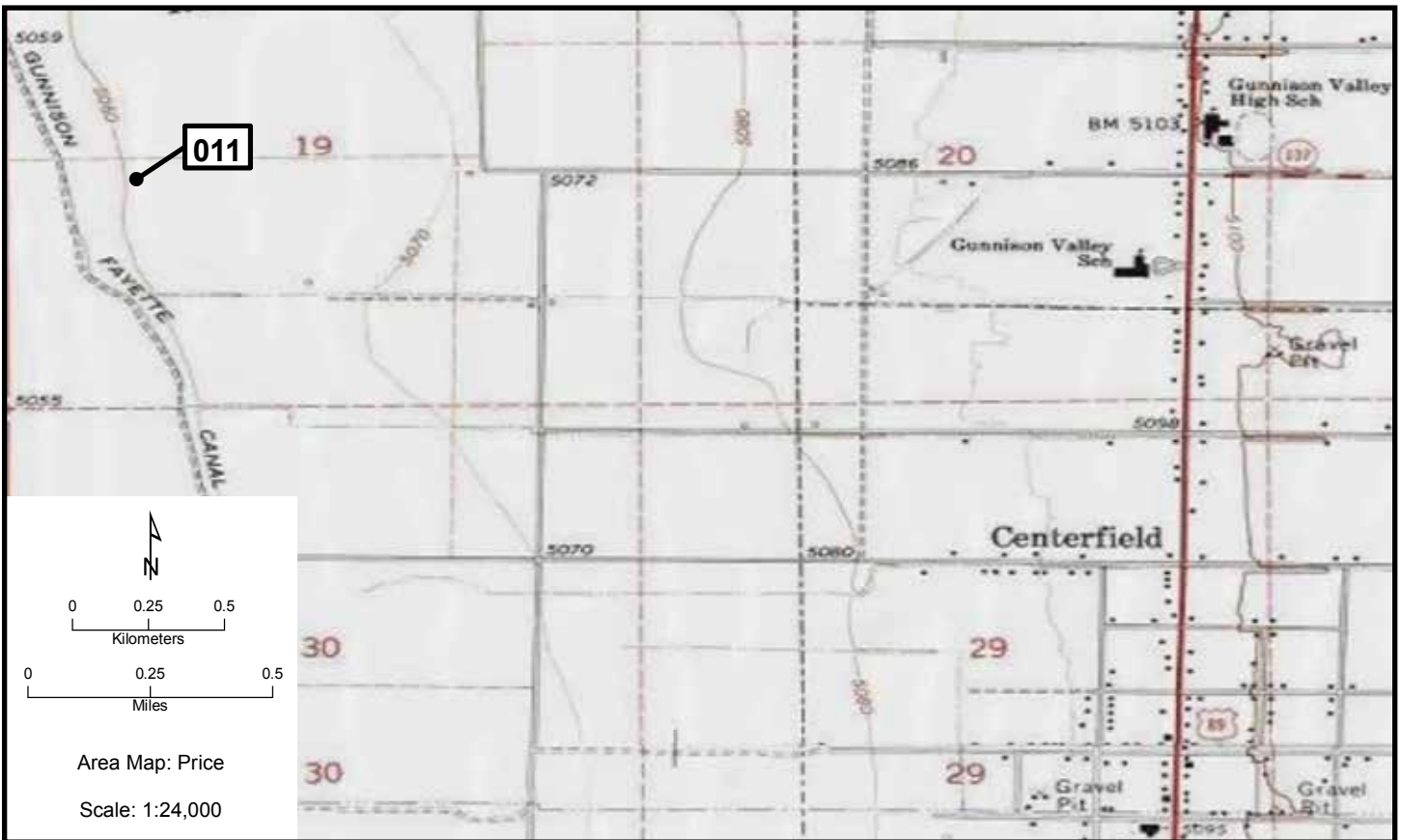
Price 011

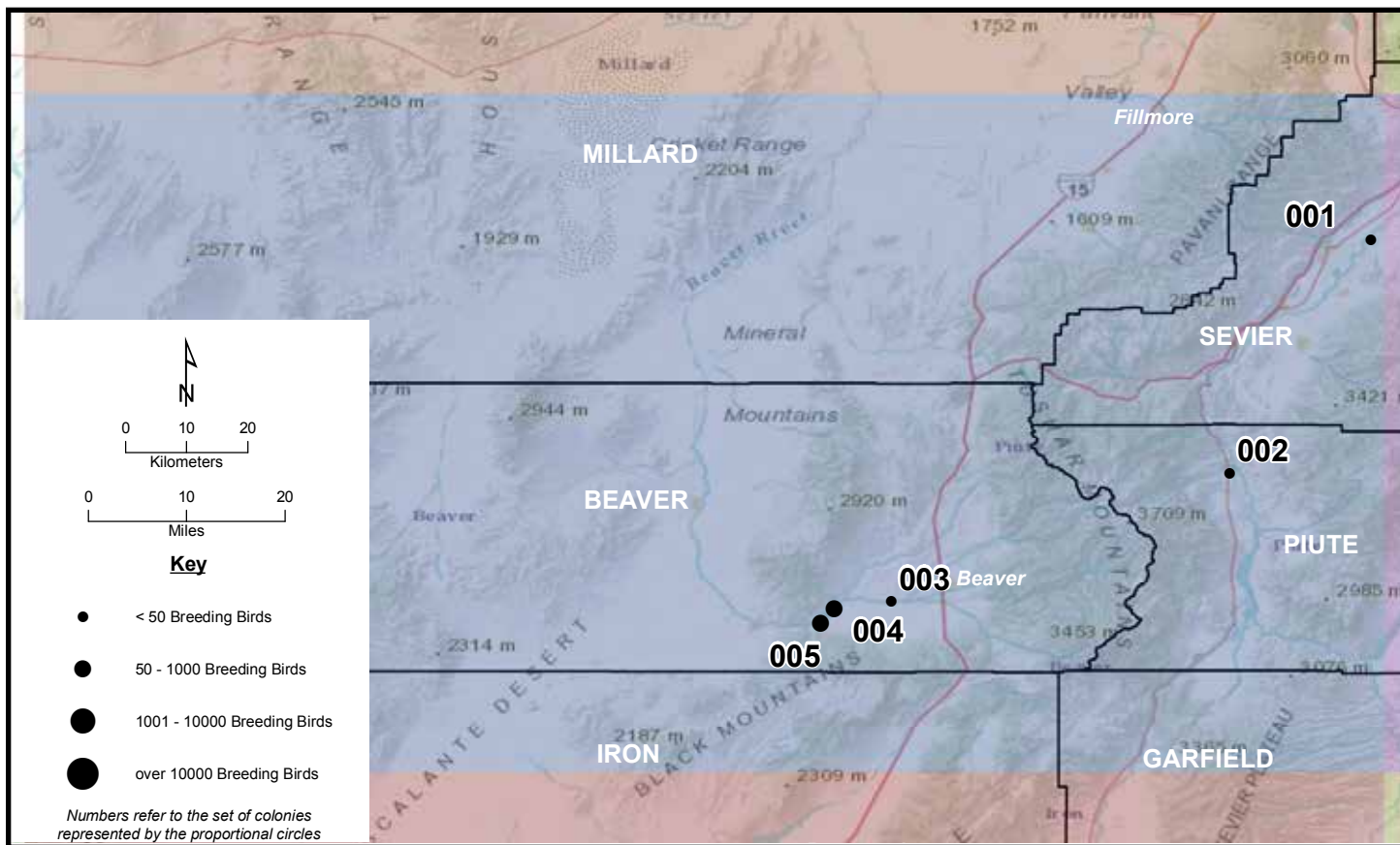
Area Map: 39110a1 (Price)
 Site Number: 011
 BCR 9

Colony Number: 39110a1-011
 Sanpete County, UT

Gunnison: Gunnison Sewage Lagoons
 12N 426543 4332845
 (NAD83)

Species	# of Nests	Est. # of Breeding Birds	Actual Bird Count	W	Cnv	Date	ST	T	Observers
California Gull	83	166		N	2	5/24/2010	C	W	Parker/Frokjer





Richfield 001, 002

Area Map: 38112a1 (Richfield)
Site Number: 001
BCR 16

Colony Number: 38112a1-001
Sevier County, UT

Sevier River: Venice
12N 411520 4293488
(NAD83)

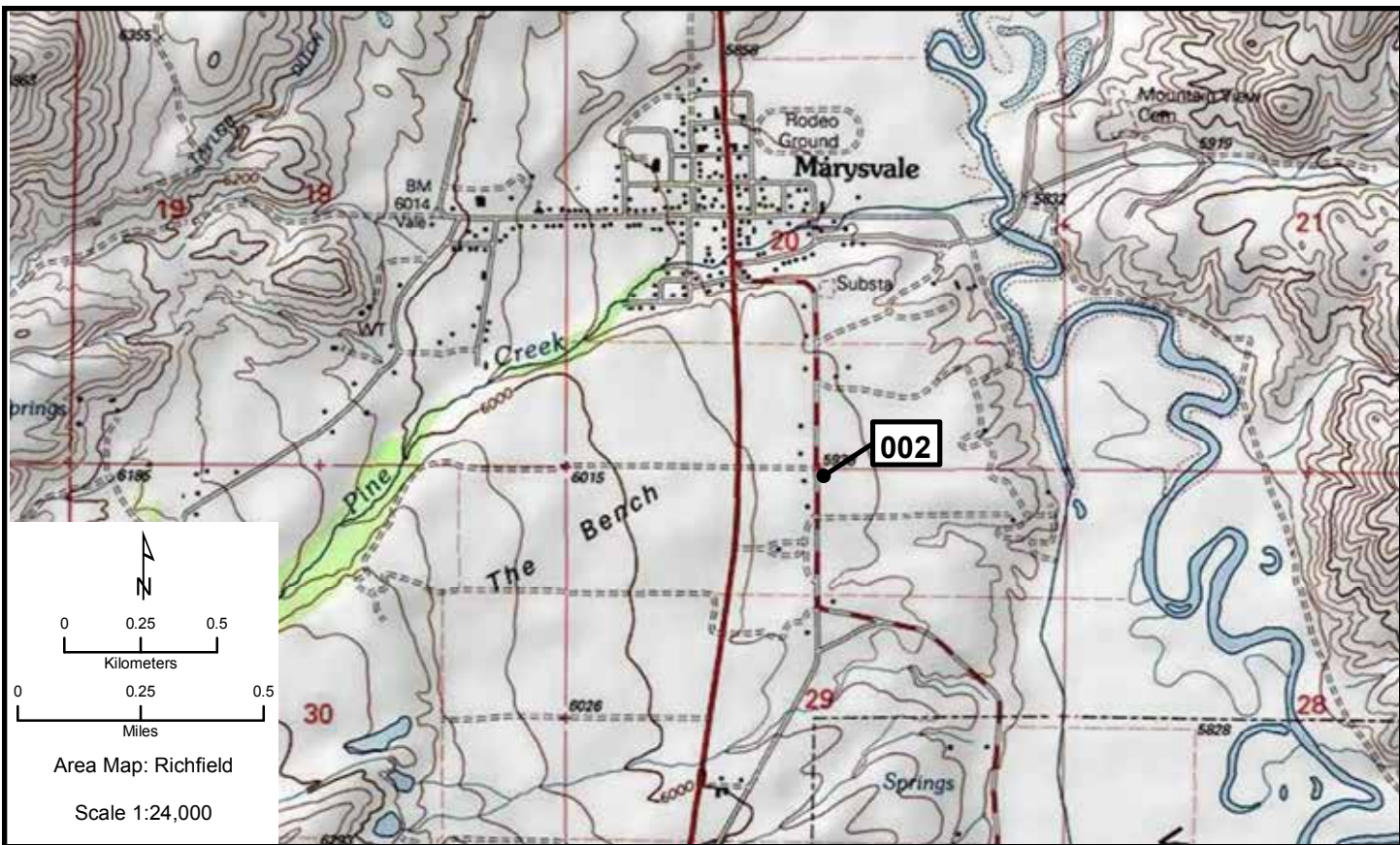
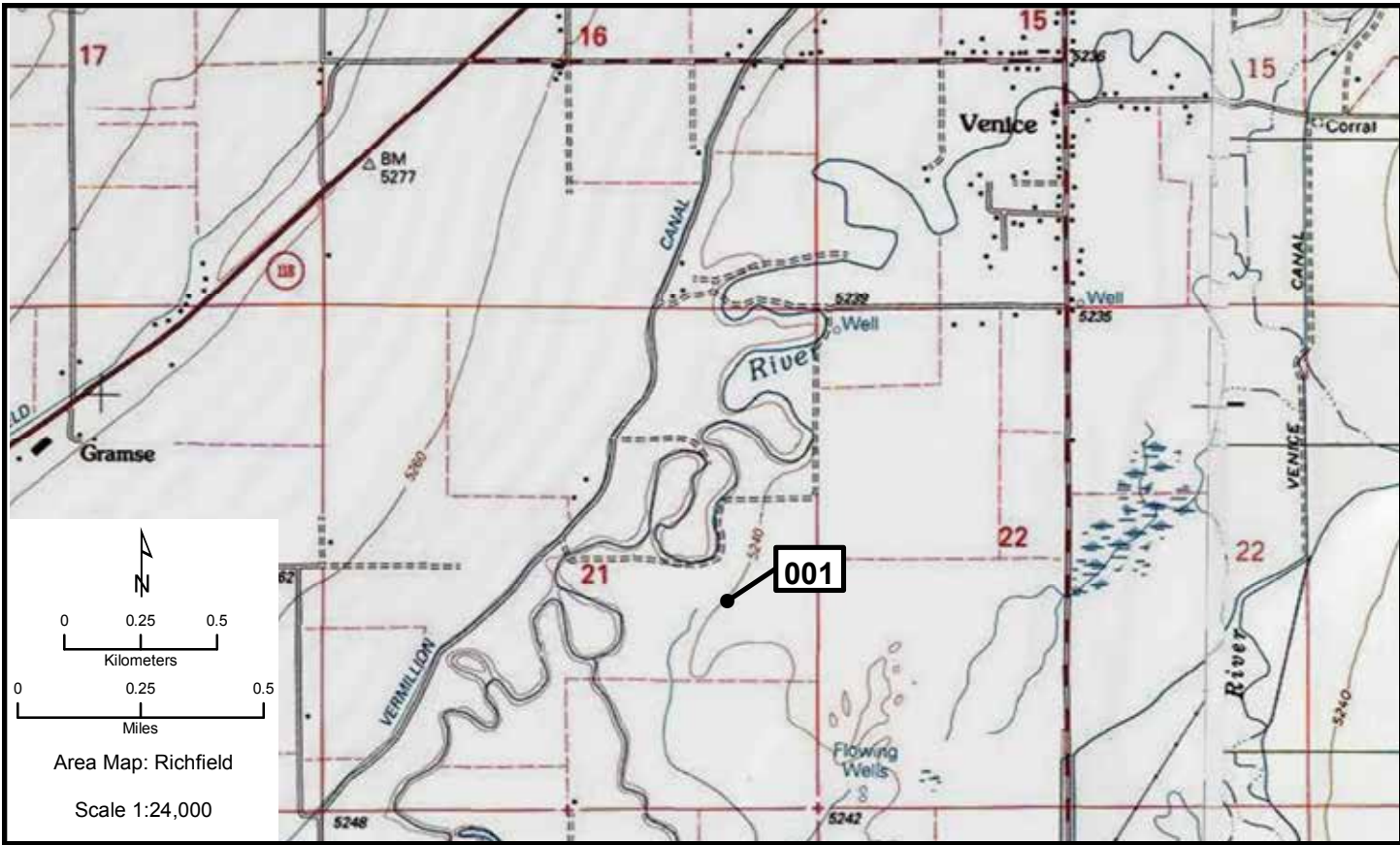
Species	# of Nests	Est. # of Breeding Birds	Actual Bird Count	W	Cnv	Date	ST	T	Observers
Great Blue Heron	21	42	21	N	2	5/24/2010	O	W	Parker/Frokjer
Great Egret	1	2	1	N	2	5/24/2010	O	W	Parker/Frokjer

Area Map: 38112a1 (Richfield)
Site Number: 002
BCR 16

Colony Number: 38112a1-002
Piute County, UT

Sevier River: Marysvale
12N 392948 4255540
(NAD83)

Species	# of Nests	Est. # of Breeding Birds	Actual Bird Count	W	Cnv	Date	ST	T	Observers
Great Blue Heron	4	8	2	N	2	5/24/2010	O	W	Parker/Frokjer



Richfield 003-005

Area Map: 38112a1 (Richfield)
 Site Number: 003
 BCR 9

Colony Number: 38112a1-003
 Beaver County, UT

Beaver: Greenville
 12N 349116 4235273
 (NAD83)

Species	# of Nests	Est. # of	Actual	W	Cnv	Date	ST	T	Observers
		Breeding	Bird						
Great Blue Heron	14	28	14	N	2	5/19/2010	O	W	Parker/Frokjer

Area Map: 38112a1 (Richfield)
 Site Number: 004
 BCR 9

Colony Number: 38112a1-004
 Beaver County, UT

Minersville Reservoir: East
 12N 341700 4234108
 (NAD83)

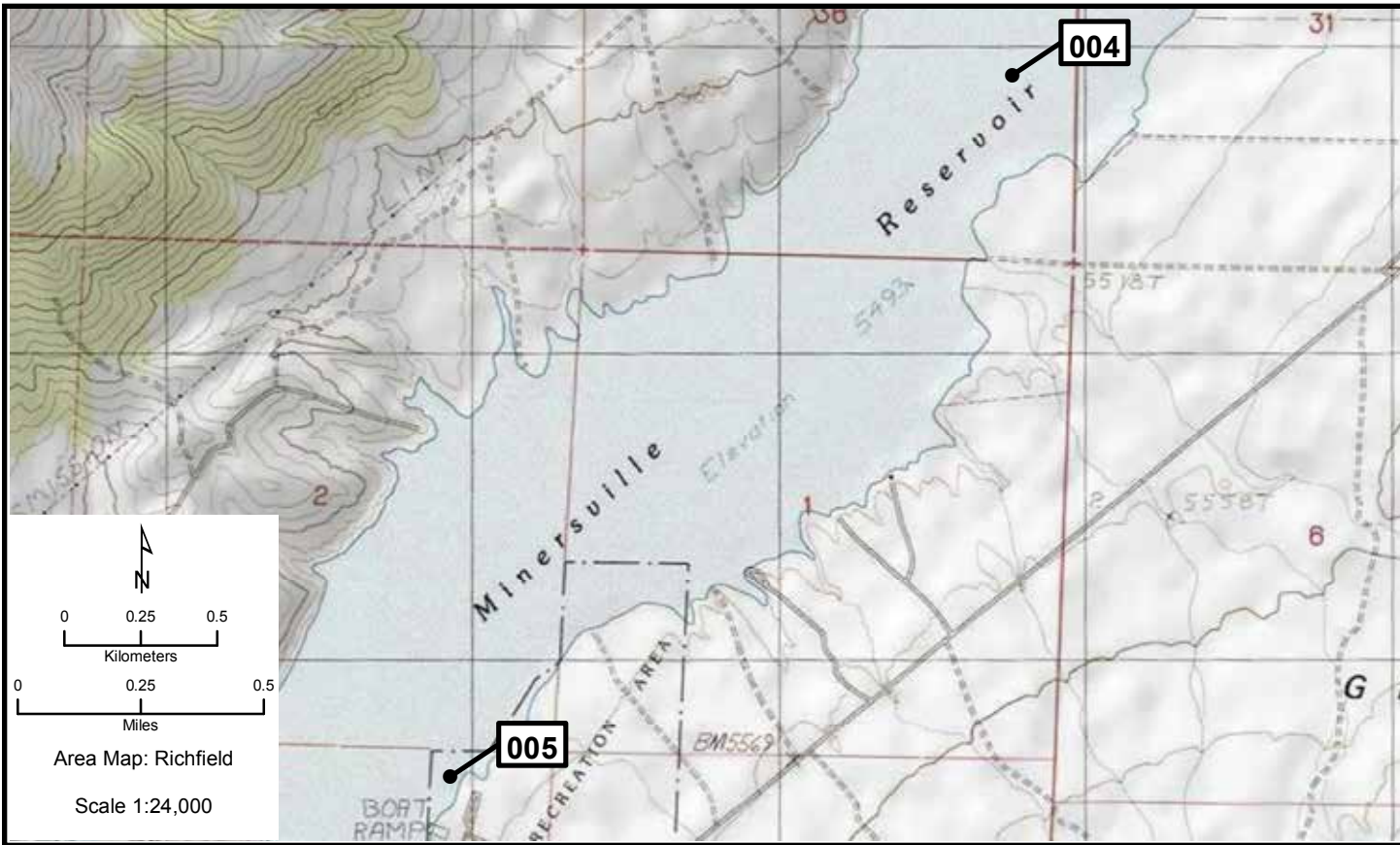
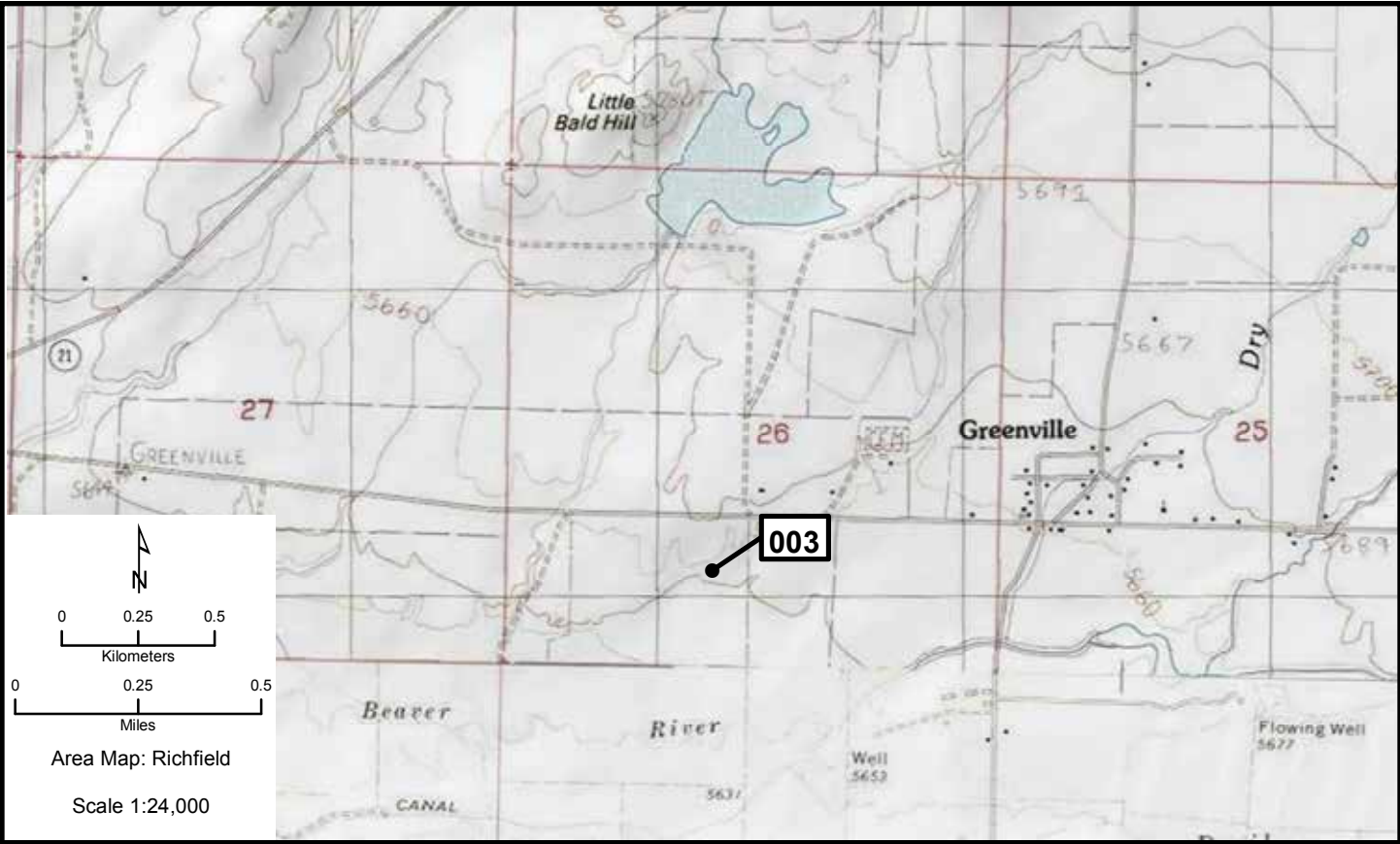
Species	# of Nests	Est. # of	Actual	W	Cnv	Date	ST	T	Observers
		Breeding	Bird						
Eared Grebe		40	40	B	L	5/19/2010	O	W	Parker/Frokjer
Western Grebe		38	38	B	L	5/19/2010	O	W	Parker/Frokjer

Area Map: 38112a1 (Richfield)
 Site Number: 005
 BCR 9

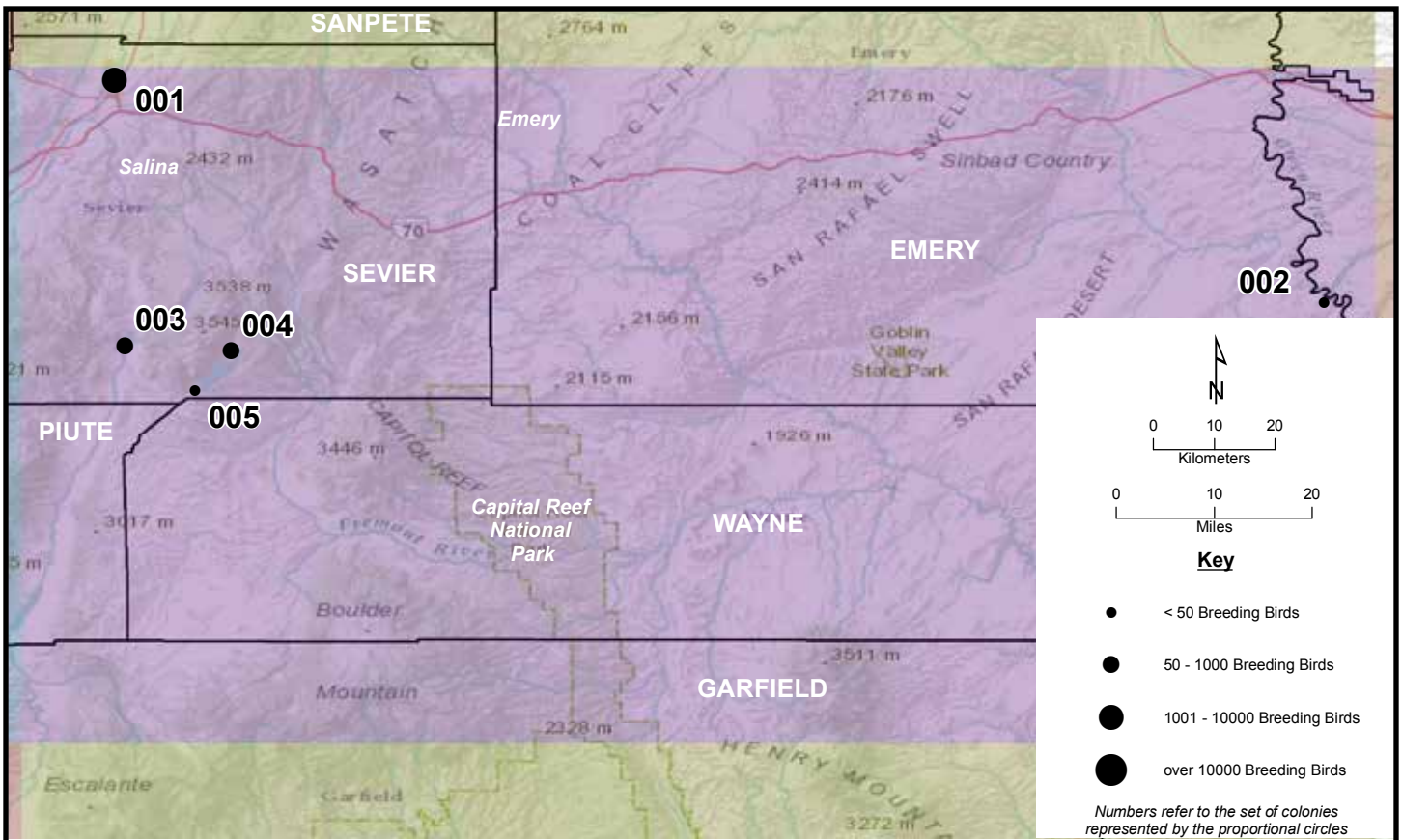

Colony Number: 38112a1-005
 Beaver County, UT

Minersville Reservoir: West
 12N 339861 4231814
 (NAD83)

Species	# of Nests	Est. # of	Actual	W	Cnv	Date	ST	T	Observers
		Breeding	Bird						
Eared Grebe		63	63	B	L	5/19/2010	O	W	Parker/Frokjer
Western Grebe		72	72	B	L	5/19/2010	O	W	Parker/Frokjer



Salina

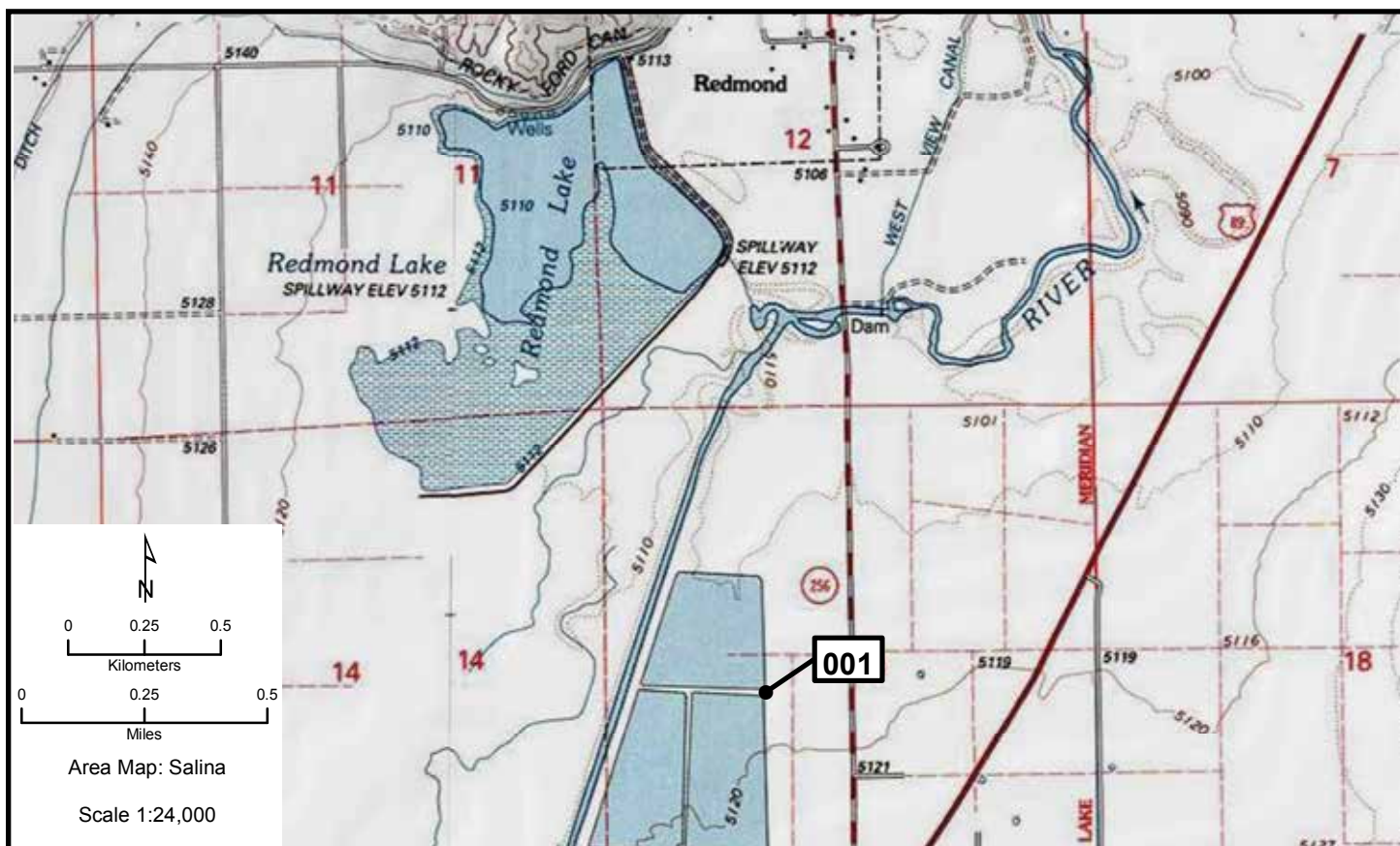


Area Map: 38110a1 (Salina)
 Site Number: 001
 BCR 9

Colony Number: 38110a1-001
 Sevier County, UT

Salina: Salina Sewege Lagoons
 12N 425186 4314958
 (NAD83)

Species	# of Nests	Est. # of Breeding Birds	Actual Bird Count	W	Cnv	Date	ST	T	Observers
California Gull		3500	3500	B	L	5/24/2010	O	W	Parker/Frokjer



Salina 002, 003

Area Map: 38110a1 (Salina)
Site Number: 002
BCR 16

Colony Number: 38110a1-002
Grand County, UT

Green River: 10 Mile Canyon
12N 580441 4278712
(NAD83)

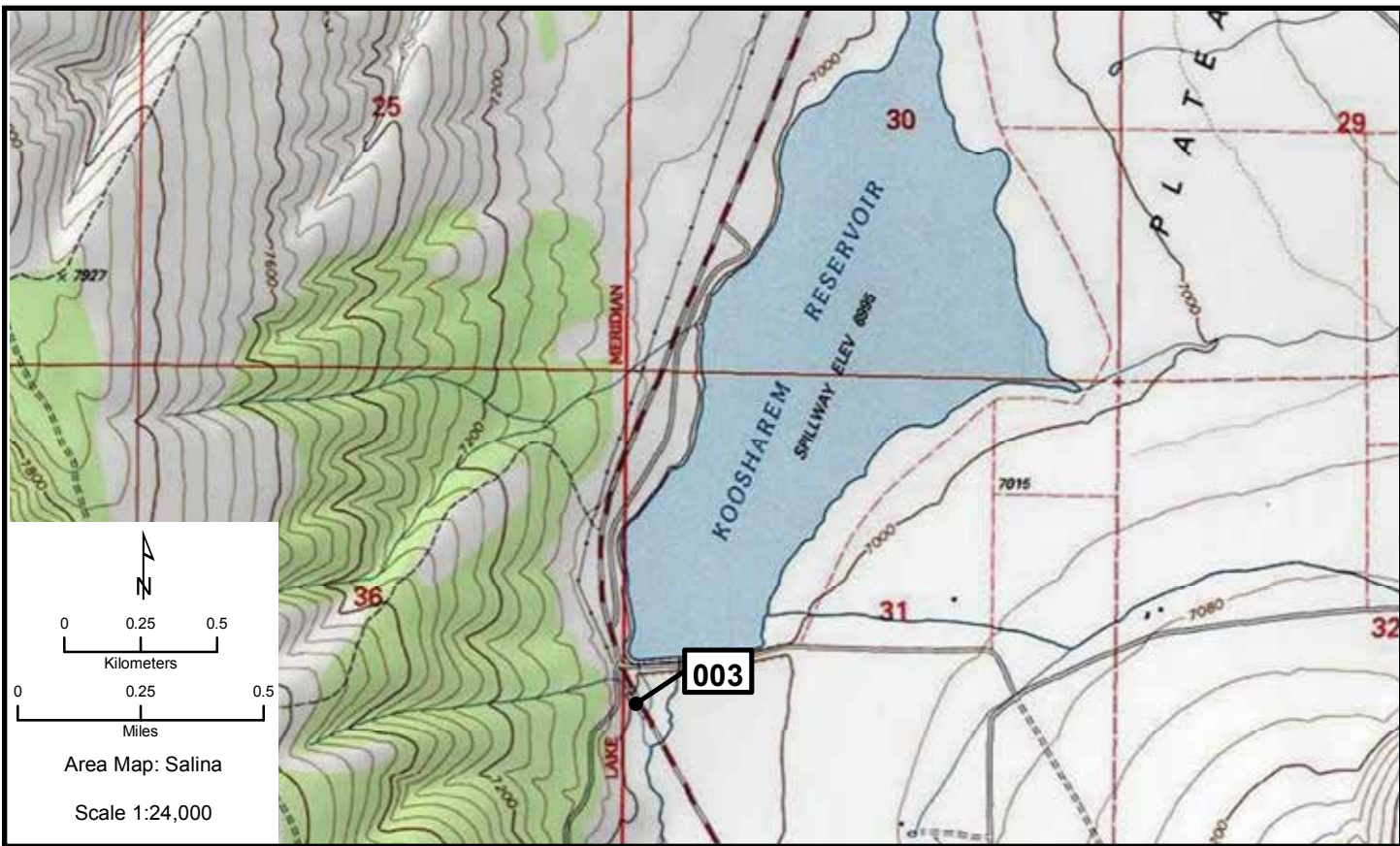
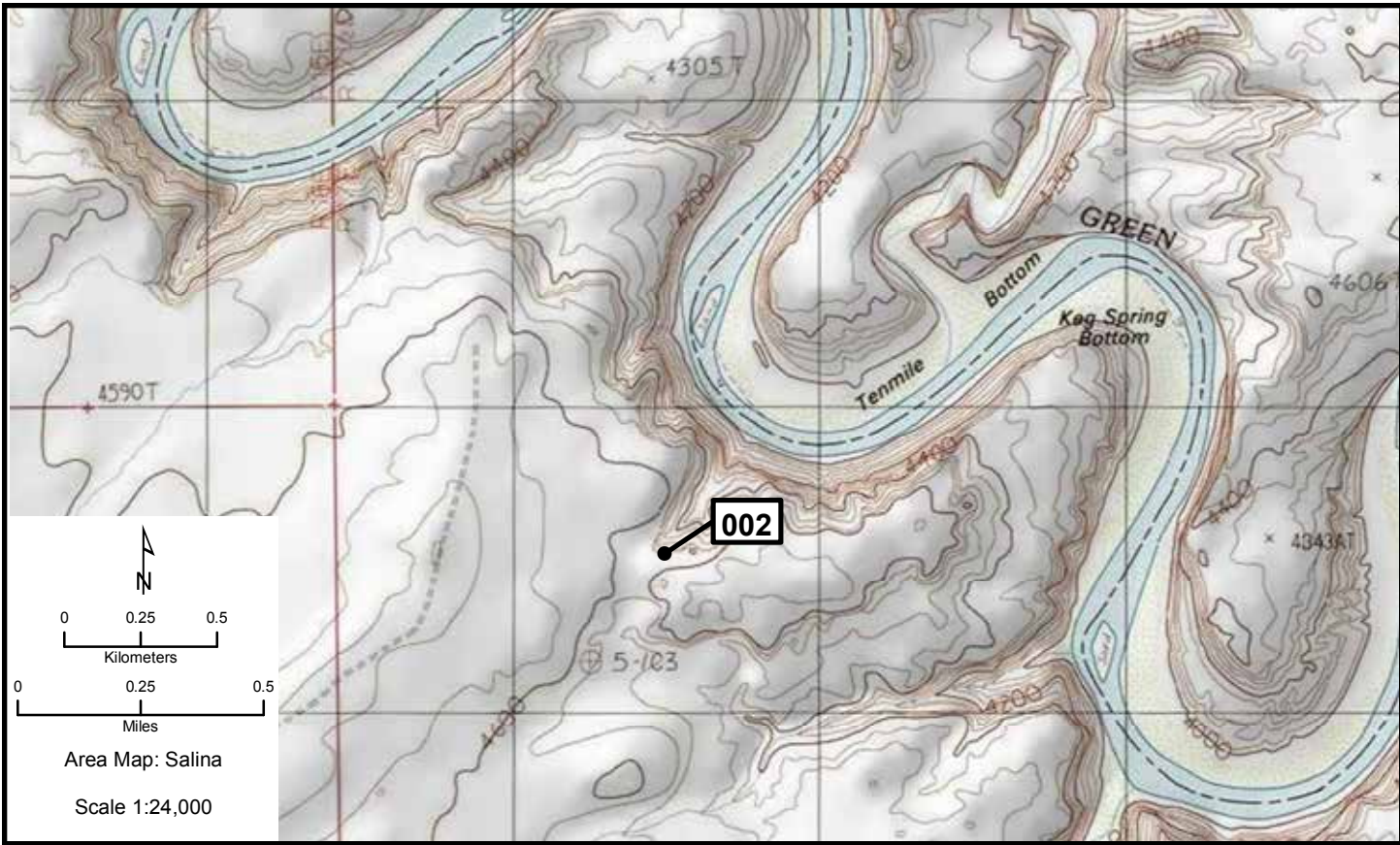
Species	# of Nests	Est. # of Breeding Birds	Actual Bird Count	W	Cnv	Date	ST	T	Observers
Great Blue Heron	2	4		N	2	6/9/2010	O	W	Parker/Frokjer

Area Map: 38110a1 (Salina)
Site Number: 003
BCR 16

Colony Number: 38110a1-003
Sevier County, UT

Koosharem Reservoir
12N 426095 4271585
(NAD83)

Species	# of Nests	Est. # of Breeding Birds	Actual Bird Count	W	Cnv	Date	ST	T	Observers
Eared Grebe		24	24	B	L	6/10/2010	O	W	Parker/Frokjer
Western Grebe		30	30	B	L	6/10/2010	O	W	Parker/Frokjer



Salina 004, 005

Area Map: 38110a1 (Salina)
Site Number: 004
BCR 16

Colony Number: 38110a1-004
Sevier County, UT

Fish Lake: North
12N 439827 4270540
(NAD83)

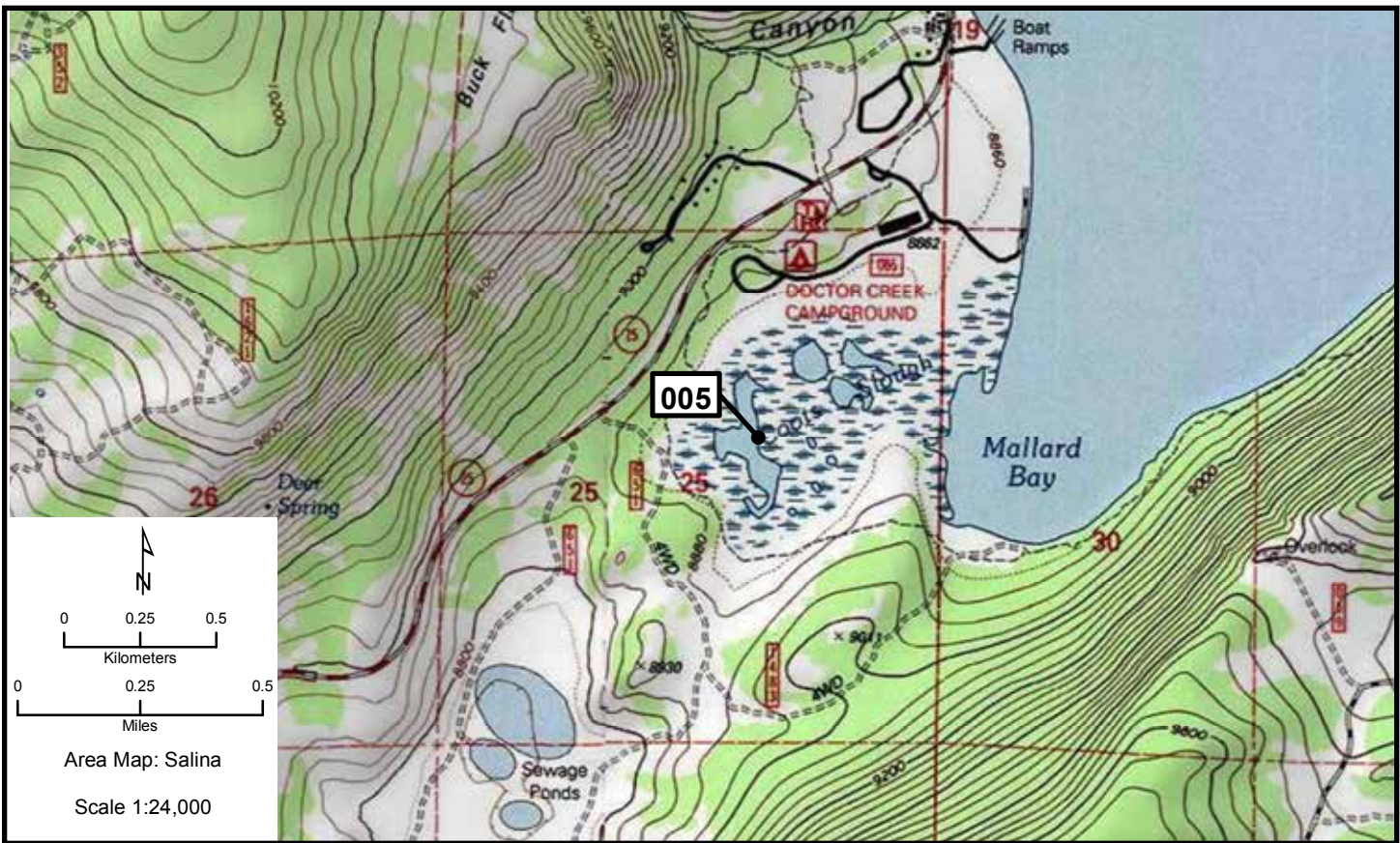
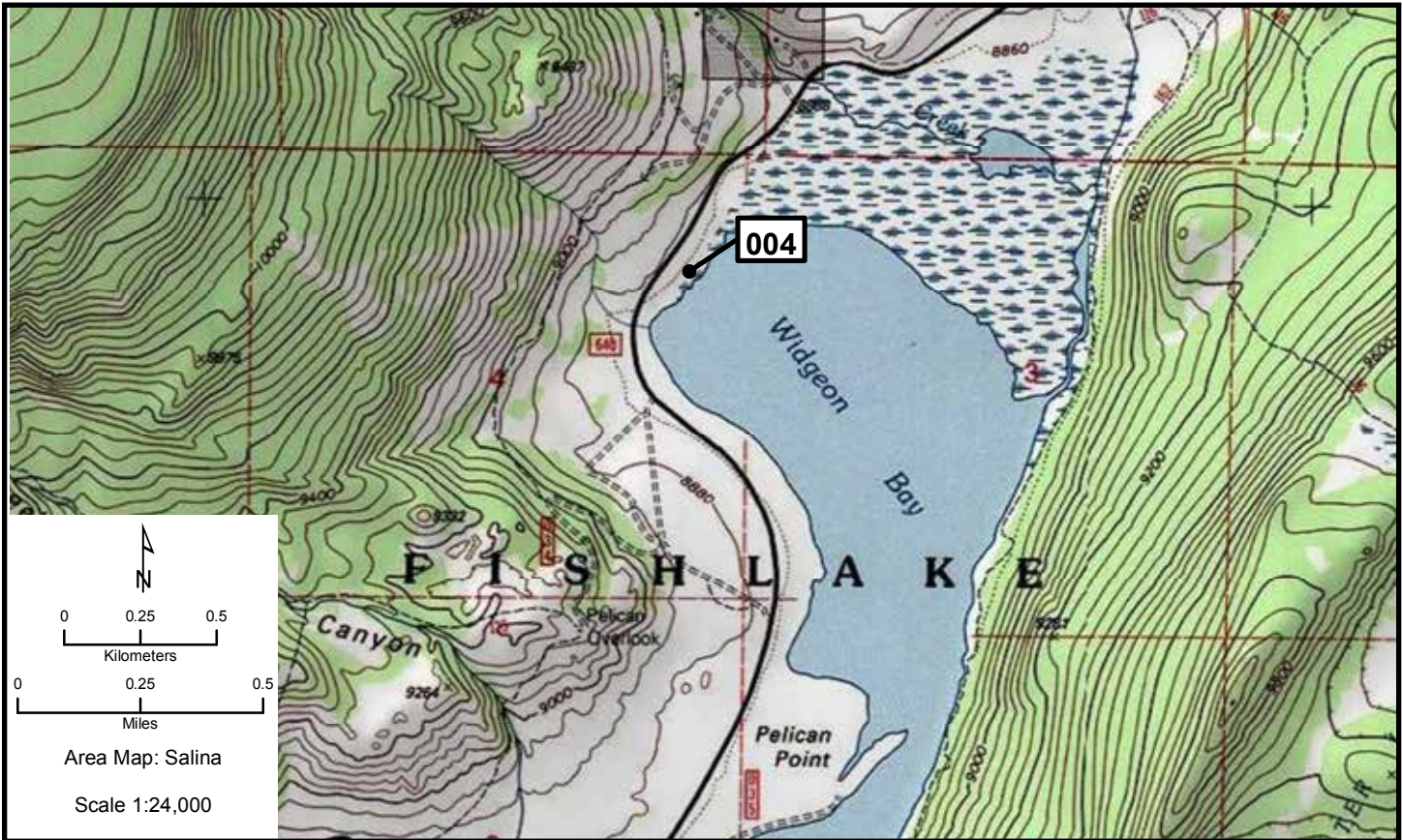
Species	# of Nests	Est. # of Breeding Birds	Actual Bird Count	W	Cnv	Date	ST	T	Observers
Black-crowned Night-Heron	37	74	40	N	2	6/10/2010	C	W	Parker/Frokjer

Area Map: 38110a1 (Salina)
Site Number: 005
BCR 16

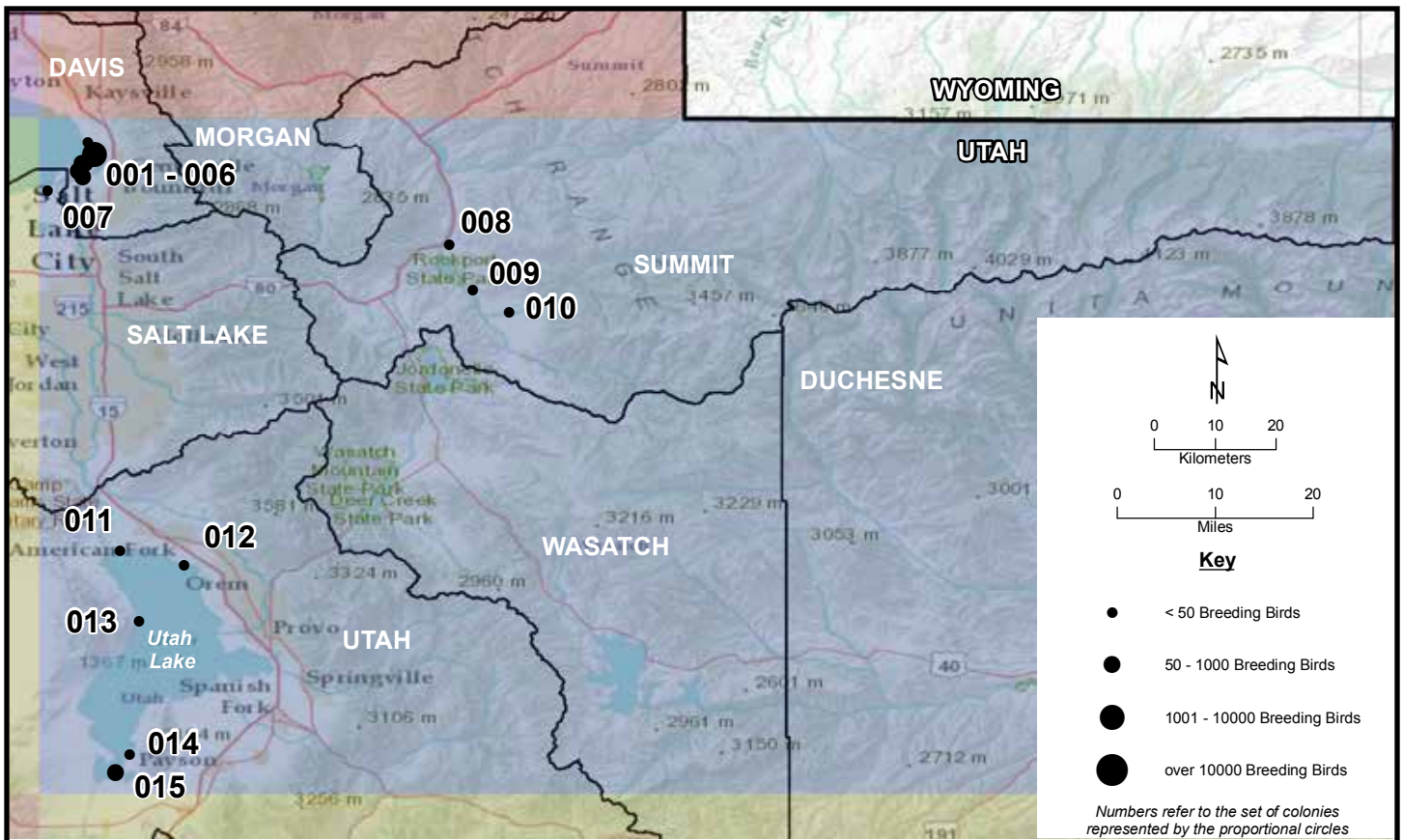
Colony Number: 38110a1-005
Sevier County, UT

Fish Lake: South Marsh
12N 435055 4264089
(NAD83)

Species	# of Nests	Est. # of Breeding Birds	Actual Bird Count	W	Cnv	Date	ST	T	Observers
Black-crowned Night-Heron	11	22		N	2	6/10/2010	C	W	Parker/Frokjer



Salt Lake City



Area Map: 40110a1 (Salt Lake City)
 Site Number: 001
 BCR 9

Colony Number: 40110a1-001
 Davis County, UT

Farmington Bay WMA: Glovers Lane
 12N 421767 4535115
 (NAD83)

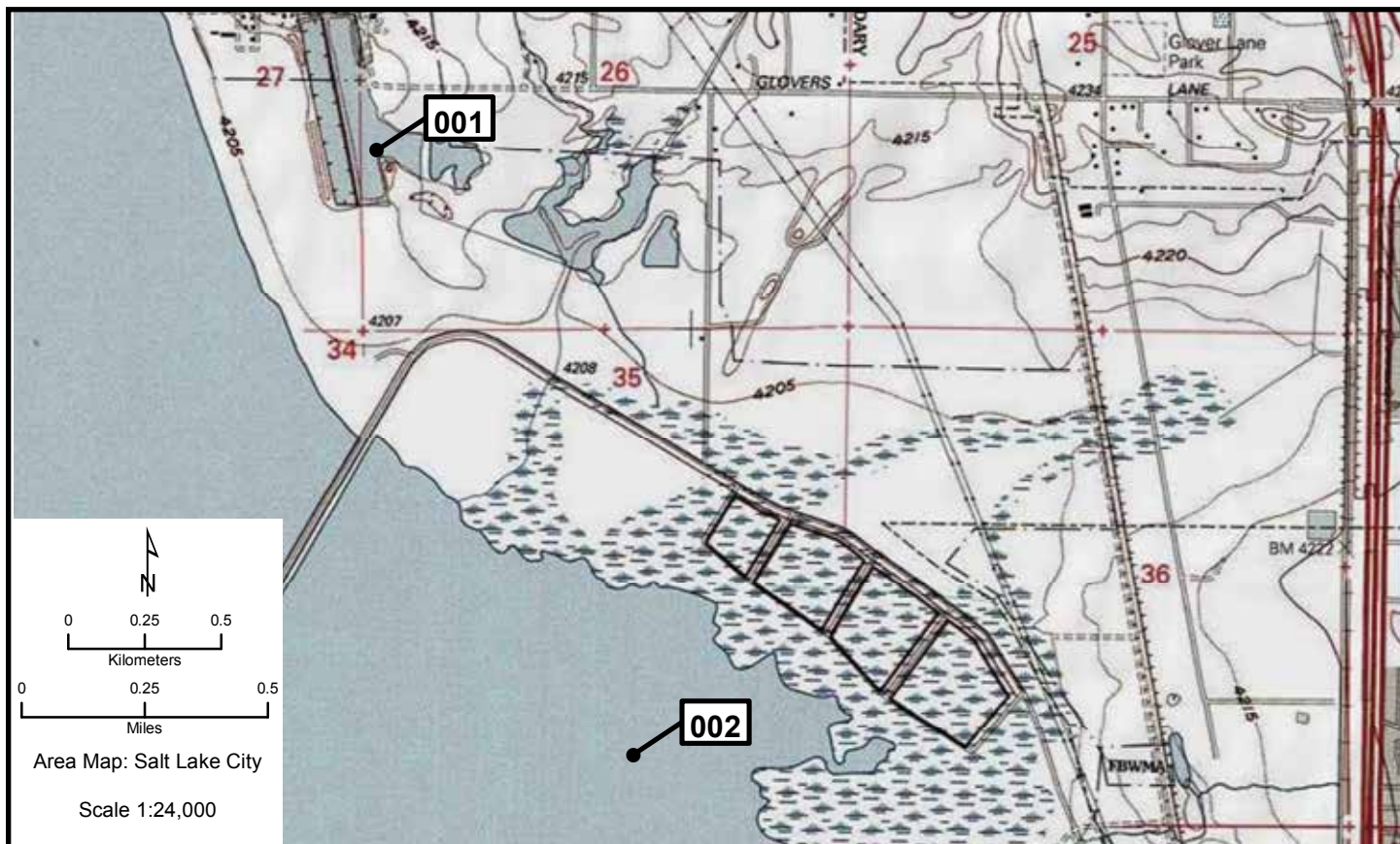
Species	# of Nests	Est. # of Breeding Birds	Actual Bird Count	W	Cnv	Date	ST	T	Observers
Great Blue Heron	10	20		N	2	6/16/2009	O	W	Neill

Area Map: 40110a1 (Salt Lake City)
 Site Number: 002
 BCR 9

Colony Number: 40110a1-002
 Davis County, UT

Farmington Bay WMA: Unit 1-3
 12N 422605 4533141
 (NAD83)

Species	# of Nests	Est. # of Breeding Birds	Actual Bird Count	W	Cnv	Date	ST	T	Observers
Eared Grebe	1462	2924		N	2	6/16/2009	O	T, K	Shreve
California Gull		210	210			1993	O	Y	Robinette et al. 1993
California Gull		950	950			1992	U	U	Robinette et al. 1993
California Gull		19020	19020			1991	U	U	Robinette et al. 1993
California Gull		17527	17527			1990	U	U	Robinette et al. 1993
California Gull		250	250			1983	U	U	Robinette et al. 1993



Salt Lake City 003-007

Area Map: 40110a1 (Salt Lake City)
 Site Number: 003
 BCR 9

Colony Number: 40110a1-003
 Davis County, UT

Farmington Bay WMA: Unit 1-2
 12N 421382 4531734
 (NAD83)

Species	# of Nests	Est. # of Breeding Birds	Actual Bird		Cnv	Date	ST	T	Observers
			Count	W					
Eared Grebe	87	174		N	2	6/16/2009	O	W	Shreve
Western or Clark's Grebe	3	6		N	2	6/16/2009	O	W	Shreve
Forster's Tern	3	6		N	2	6/16/2009	O	W	Shreve

Area Map: 40110a1 (Salt Lake City)
 Site Number: 004
 BCR 9

Colony Number: 40110a1-004
 Davis County, UT

Farmington Bay WMA: Unit 1-1
 12N 421064 4531633
 (NAD83)

Species	# of Nests	Est. # of Breeding Birds	Actual Bird		Cnv	Date	ST	T	Observers
			Count	W					
Eared Grebe	447	894		N	2	6/16/2009	O	W	Shreve
Western or Clark's Grebe		9	9	B	L	6/16/2009	O	W	Shreve
Western Grebe	4	8		N	2	6/16/2009	O	W	Shreve
Clark's Grebe	3	6		N	2	6/16/2009	O	W	Shreve
Forster's Tern	6	12		N	2	6/16/2009	O	W	Bankhead

Area Map: 40110a1 (Salt Lake City)
 Site Number: 005
 BCR 9

Colony Number: 40110a1-005
 Davis County, UT

Farmington Bay WMA: Unit 2
 12N 420571 4530405
 (NAD83)

Species	# of Nests	Est. # of Breeding Birds	Actual Bird		Cnv	Date	ST	T	Observers
			Count	W					
Eared Grebe	73	146		N	2	6/19/2009	O	W	Shreve
Great Blue Heron	3	6		N	2	6/16/2009	O	W	Neill

Area Map: 40110a1 (Salt Lake City)
 Site Number: 006
 BCR 9

Colony Number: 40110a1-006
 Davis County, UT

Farmington Bay WMA: Unit 2W
 12N 421066 4529538
 (NAD83)

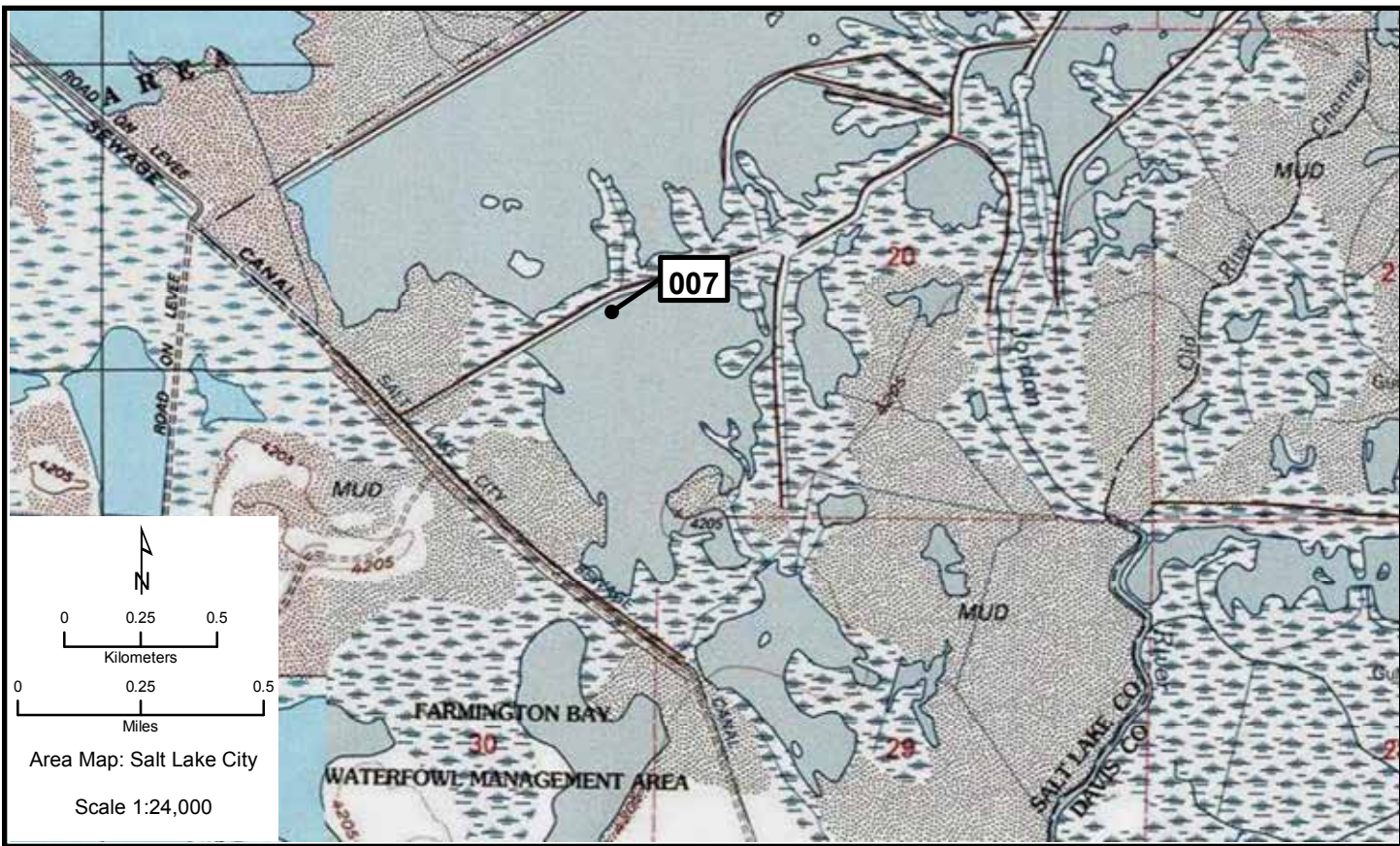
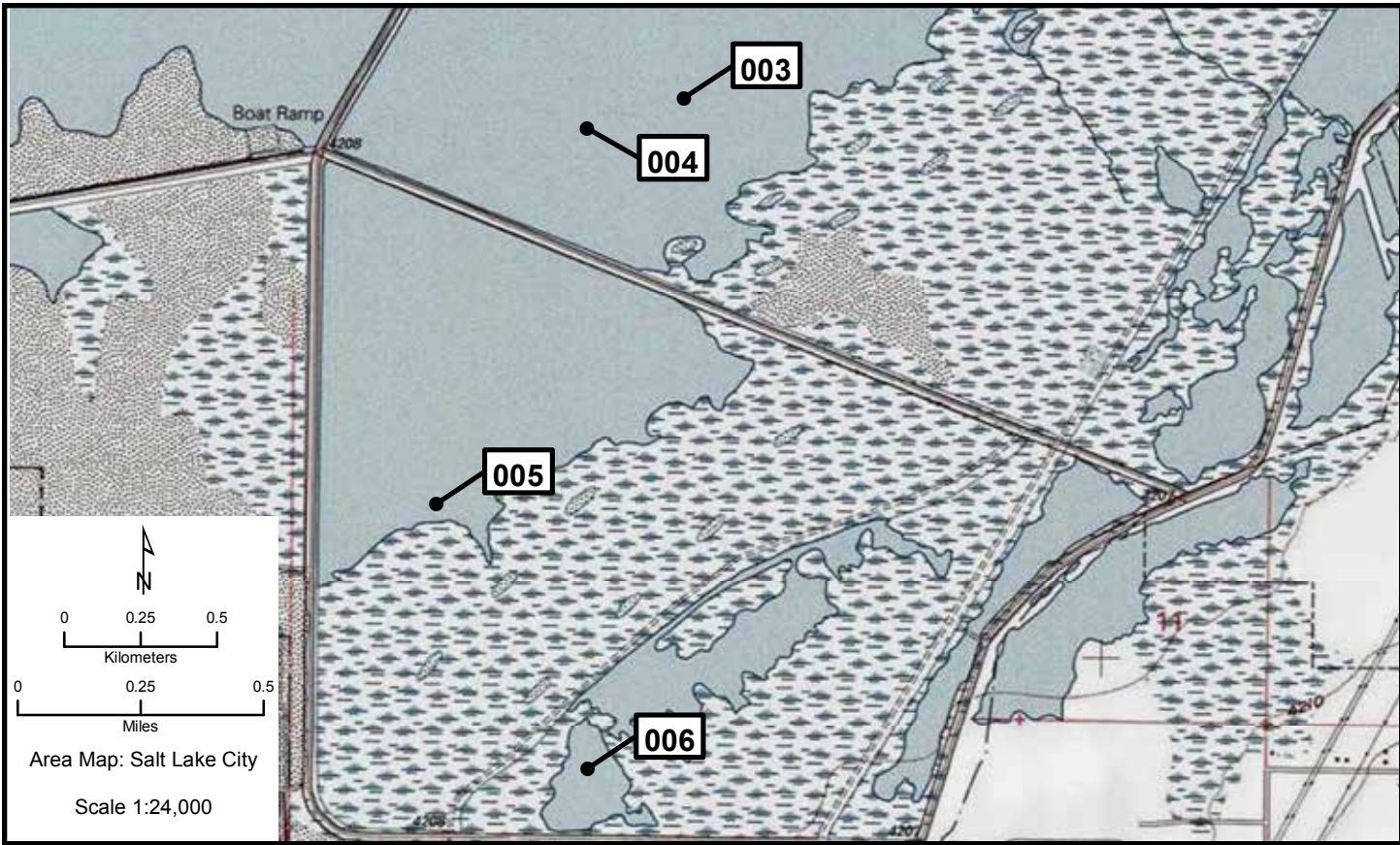
Species	# of Nests	Est. # of Breeding Birds	Actual Bird		Cnv	Date	ST	T	Observers
			Count	W					
Western Grebe	3	6		N	2	6/16/2009	O	W	Neill
Forster's Tern	34	68		N	2	6/16/2009	O	W	Neill

Area Map: 40110a1 (Salt Lake City)
 Site Number: 007
 BCR 9

Colony Number: 40110a1-007
 Salt Lake County, UT

New State Duck Club
 12N 416679 4527194
 (NAD83)

Species	# of Nests	Est. # of Breeding Birds	Actual Bird		Cnv	Date	ST	T	Observers
			Count	W					
Great Blue Heron	9	18		N	2	7/28/2009	O	W	Neill et al.



Salt Lake City 008, 009

Area Map: 40110a1 (Salt Lake City)
Site Number: 008
BCR 16

Colony Number: 40110a1-008
Summit County, UT

Weber River: Wanship
12N 466670 4517992
(NAD83)

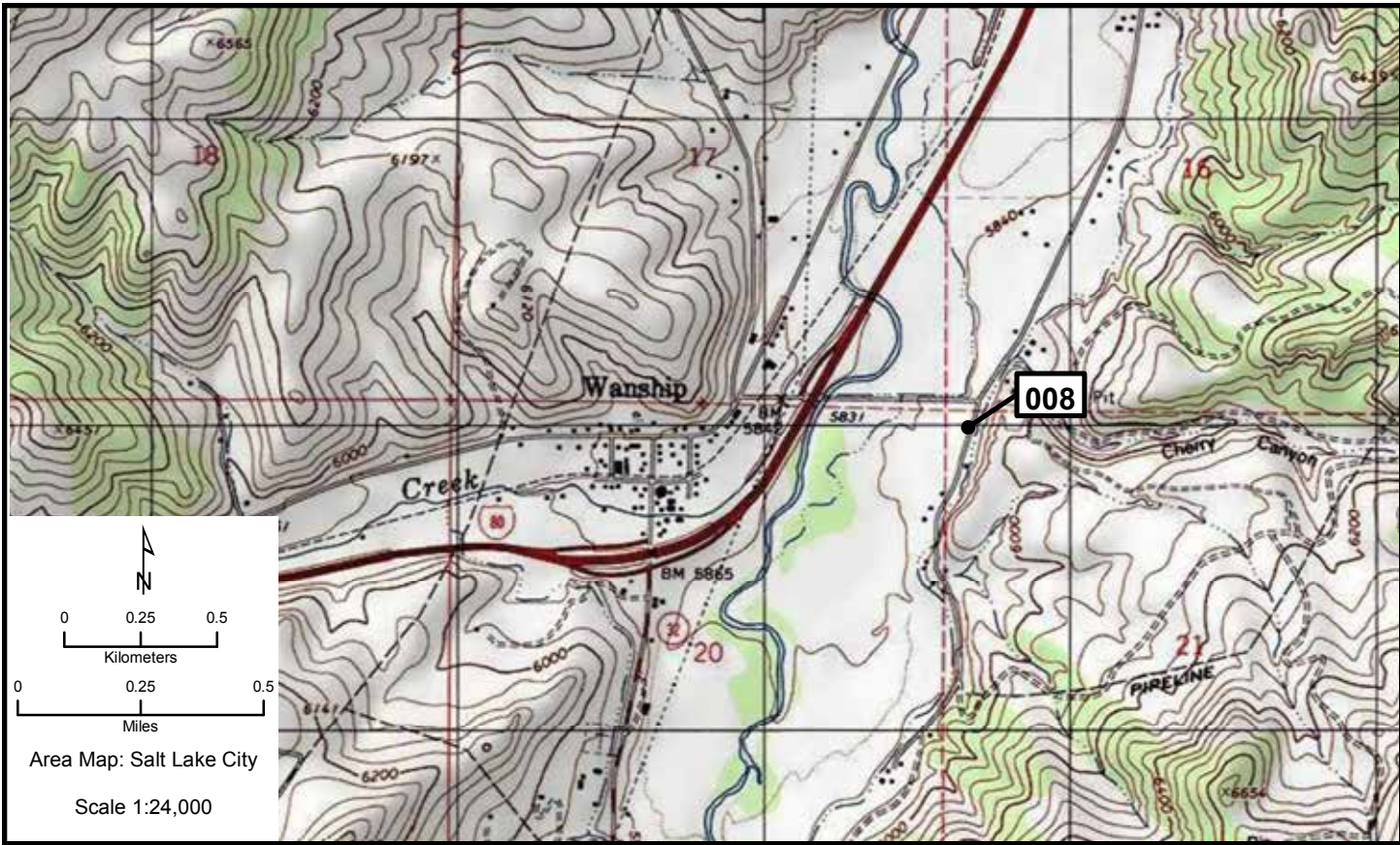
Species	# of Nests	Est. # of	Actual	W	Cnv	Date	ST	T	Observers
		Breeding Birds	Bird Count						
Great Blue Heron	23	46		N	2	6/10/2009	O	W	Parker/Frokjer

Area Map: 40110a1 (Salt Lake City)
Site Number: 009
BCR 16

Colony Number: 40110a1-009
Summit County, UT

Weber River: Peoa
12N 469590 4510566
(NAD83)

Species	# of Nests	Est. # of	Actual	W	Cnv	Date	ST	T	Observers
		Breeding Birds	Bird Count						
Great Blue Heron	1	2	1	N	2	6/10/2009	O	W	Parker/Frokjer



Salt Lake City 010, 011

Area Map: 40110a1 (Salt Lake City)
Site Number: 010
BCR 16

Colony Number: 40110a1-010
Summit County, UT

Weber River: Oakley
12N 474109 4506835
(NAD83)

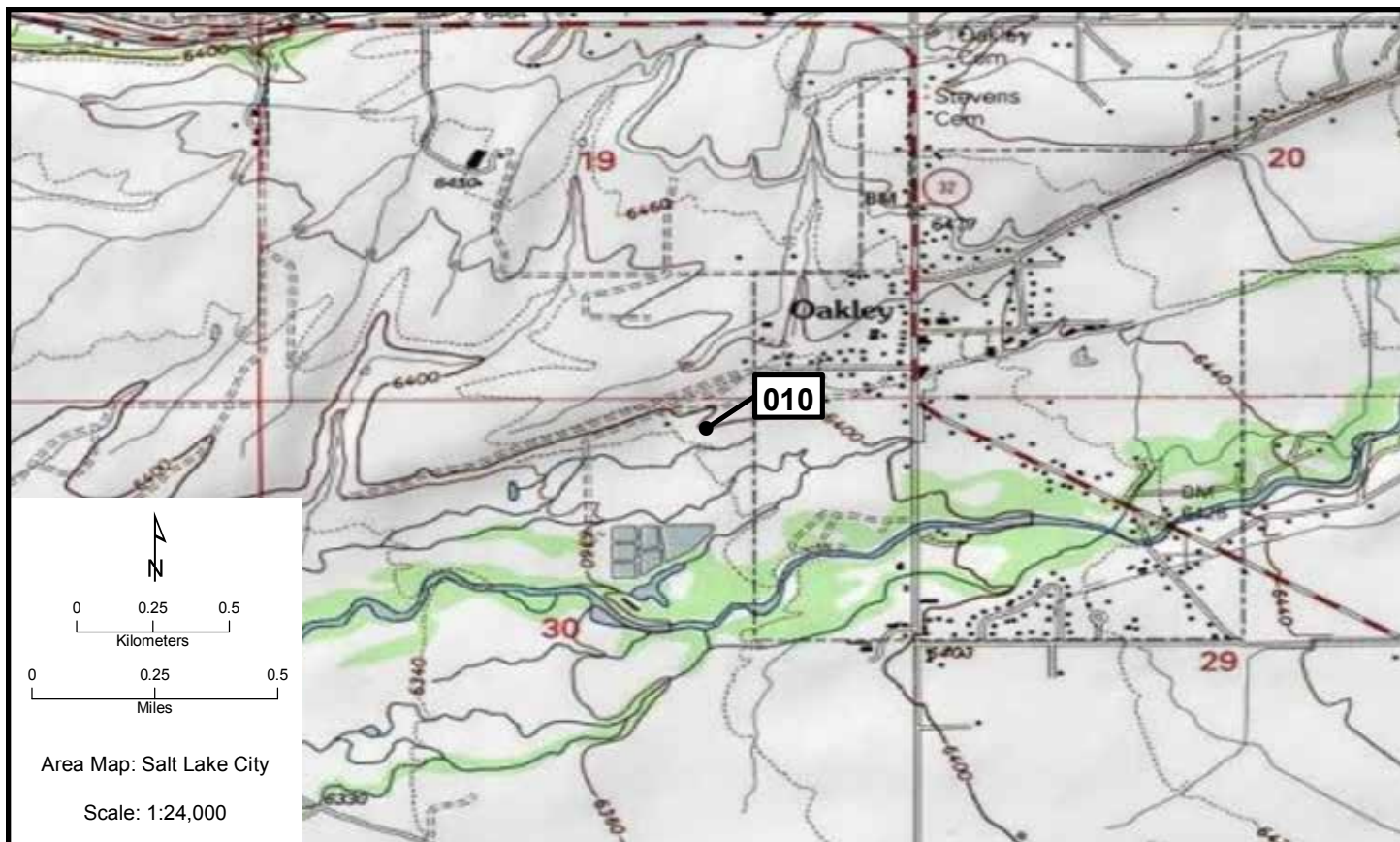
Species	# of Nests	Est. # of	Actual	W	Cnv	Date	ST	T	Observers
		Breeding Birds	Bird Count						
Great Blue Heron	7	14	8	N	2	6/10/2009	O	W	Parker/Frokjer

Area Map: 40110a1 (Salt Lake City)
Site Number: 011
BCR 9

Colony Number: 40110a1-011
Utah County, UT

Utah Lake: Jordan River Outlet
12N 425061 4468153
(NAD83)

Species	# of Nests	Est. # of	Actual	W	Cnv	Date	ST	T	Observers
		Breeding Birds	Bird Count						
Great Blue Heron	1	2	3	N	2	5/4/2009	O	W	Parker/Frokjer



Salt Lake City 012, 013

Area Map: 40110a1 (Salt Lake City)
Site Number: 012
BCR 9

Colony Number: 40110a1-012
Utah County, UT

Utah Lake: Powell Slough
12N 433163 4465643
(NAD83)

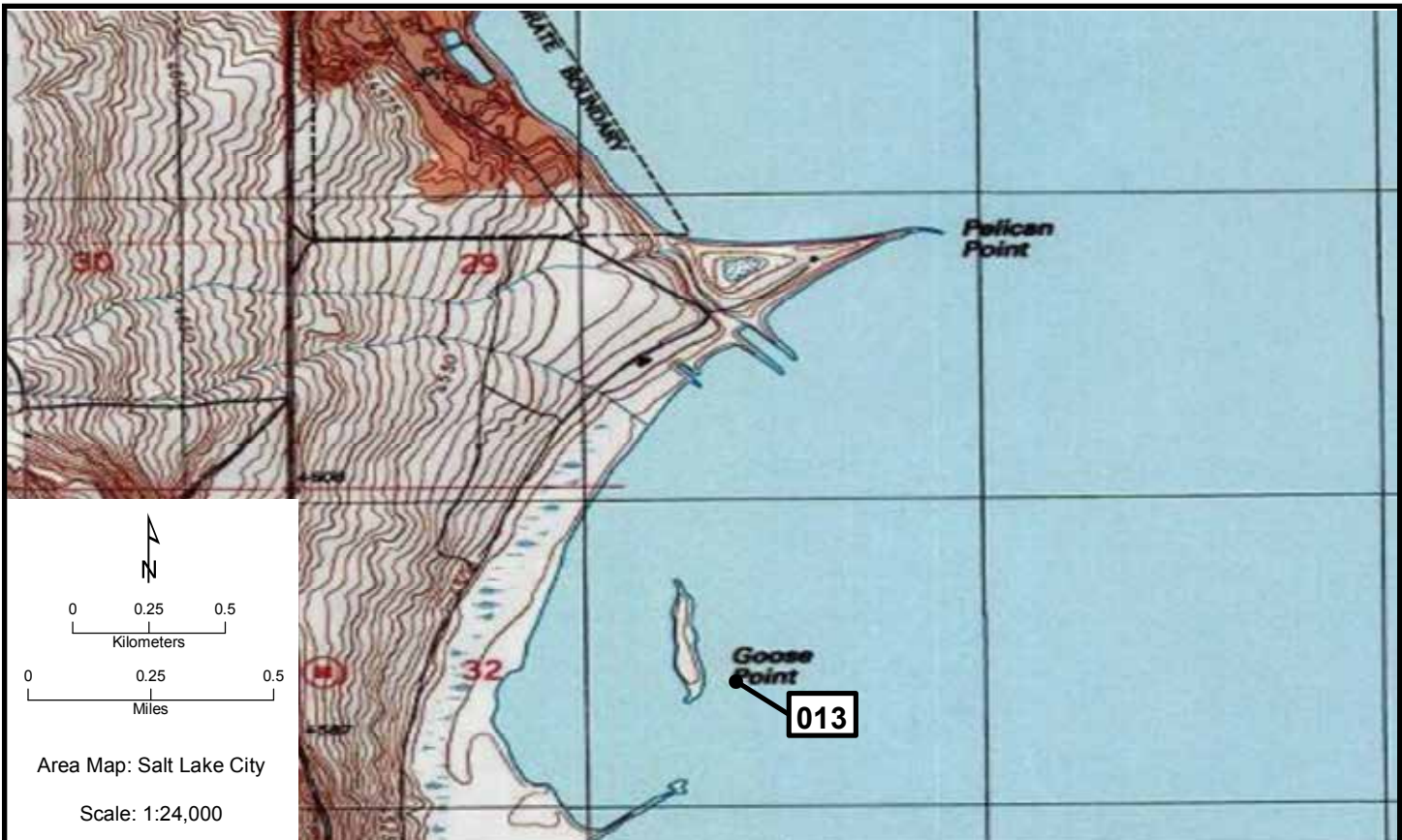
Species	# of Nests	Est. # of Breeding Birds	Actual Bird Count	W	Cnv	Date	ST	T	Observers
Western Grebe		11	11	B	L	6/28/2010	B	W	Parker/Gurr
Clark's Grebe		8	8	B	L	6/28/2010	B	W	Parker/Gurr

Area Map: 40110a1 (Salt Lake City)
Site Number: 013
BCR 9

Colony Number: 40110a1-013
Utah County, UT

Utah Lake: Pelican Point South
12N 427374 4456405
(NAD83)

Species	# of Nests	Est. # of Breeding Birds	Actual Bird Count	W	Cnv	Date	ST	T	Observers
Great Blue Heron	5	10	6	N	2	6/1/2009	B	W	Parker
Black-crowned Night-Heron	1	2	1	N	2	6/1/2009	B	W	Parker



Salt Lake City 014, 015

Area Map: 40110a1 (Salt Lake City)
 Site Number: 014
 BCR 9

Colony Number: 40110a1-014
 Utah County, UT

Utah Lake: Provo Bay
 12N 426022 4434607
 (NAD83)

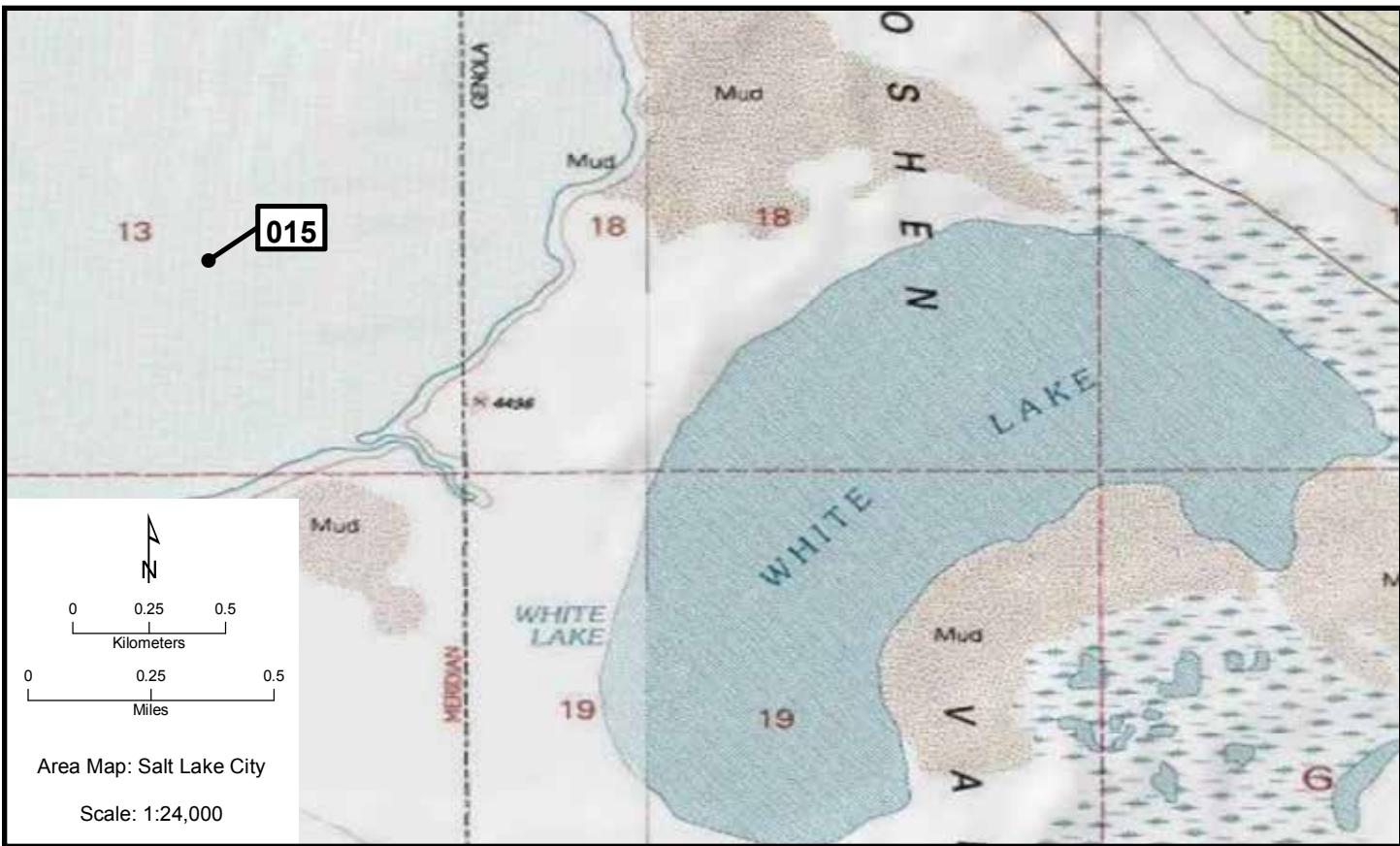
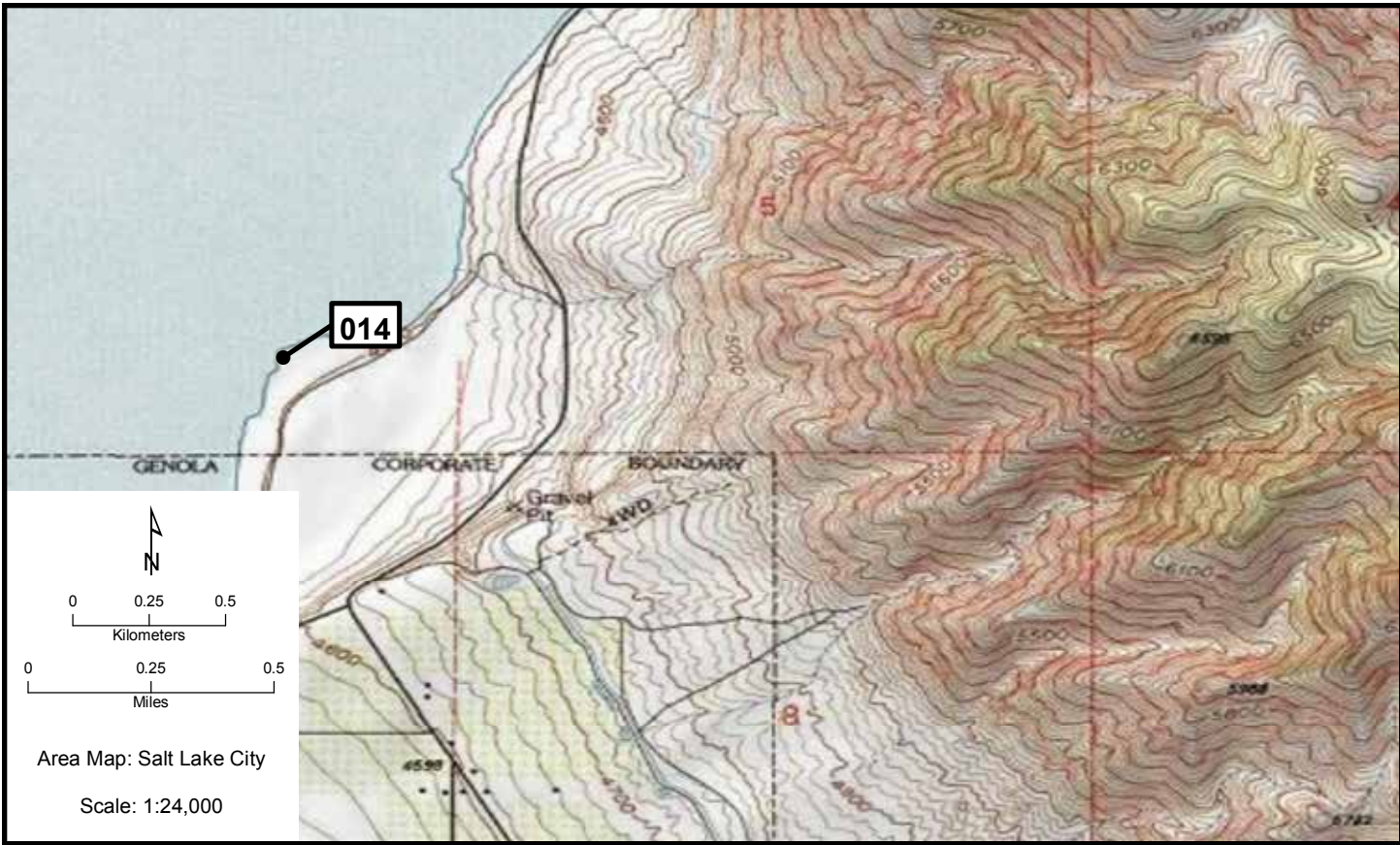
Species	# of Nests	Est. # of Breeding Birds	Actual Bird Count	W	Cnv	Date	ST	T	Observers
Clark's Grebe		13	13	B	L	6/25/2009	B	W	Parker/Frokjer
Forster's Tern	1	2	1	N	2	6/25/2009	B	W	Parker/Frokjer

Area Map: 40110a1 (Salt Lake City)
 Site Number: 015
 BCR 9

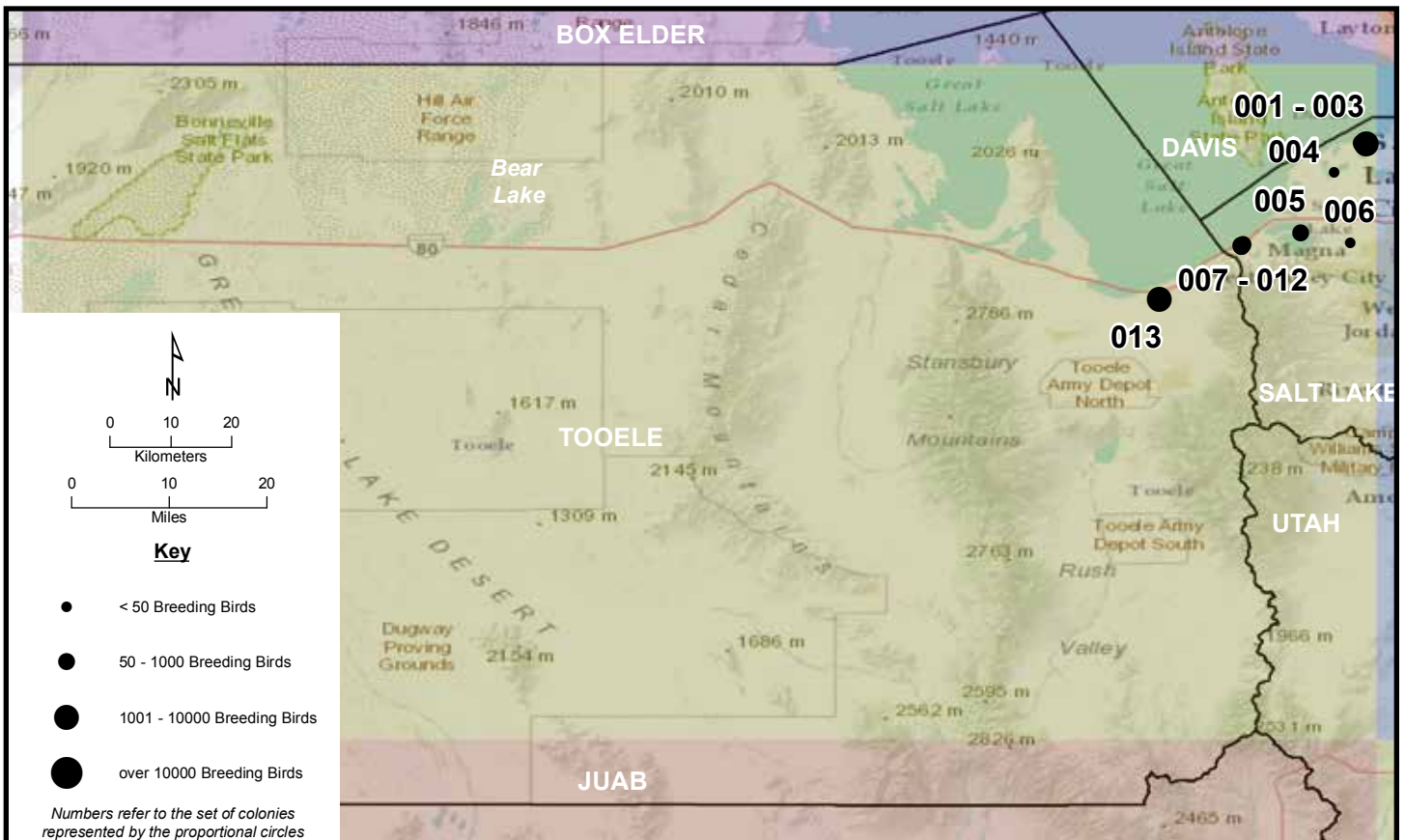
Colony Number: 40110a1-015
 Utah County, UT

Utah Lake: Goshen Bay
 12N 424183 4431618
 (NAD83)

Species	# of Nests	Est. # of Breeding Birds	Actual Bird Count	W	Cnv	Date	ST	T	Observers
Great Egret	1	2	1	N	2	7/14/2010	O	W	Williams
Snowy Egret		179	179	B	L	6/25/2009	B	W	Parker/Frokjer
Cattle Egret		150	150	B	L	6/25/2009	B	W	Parker/Frokjer
Black-crowned Night-Heron		52	52	B	L	6/25/2009	B	W	Parker/Frokjer
White-faced Ibis		515	515	B	L	6/25/2009	B	W	Parker/Frokjer
Franklin's Gull		74	74	B	L	6/25/2009	B	W	Parker/Frokjer



Tooele

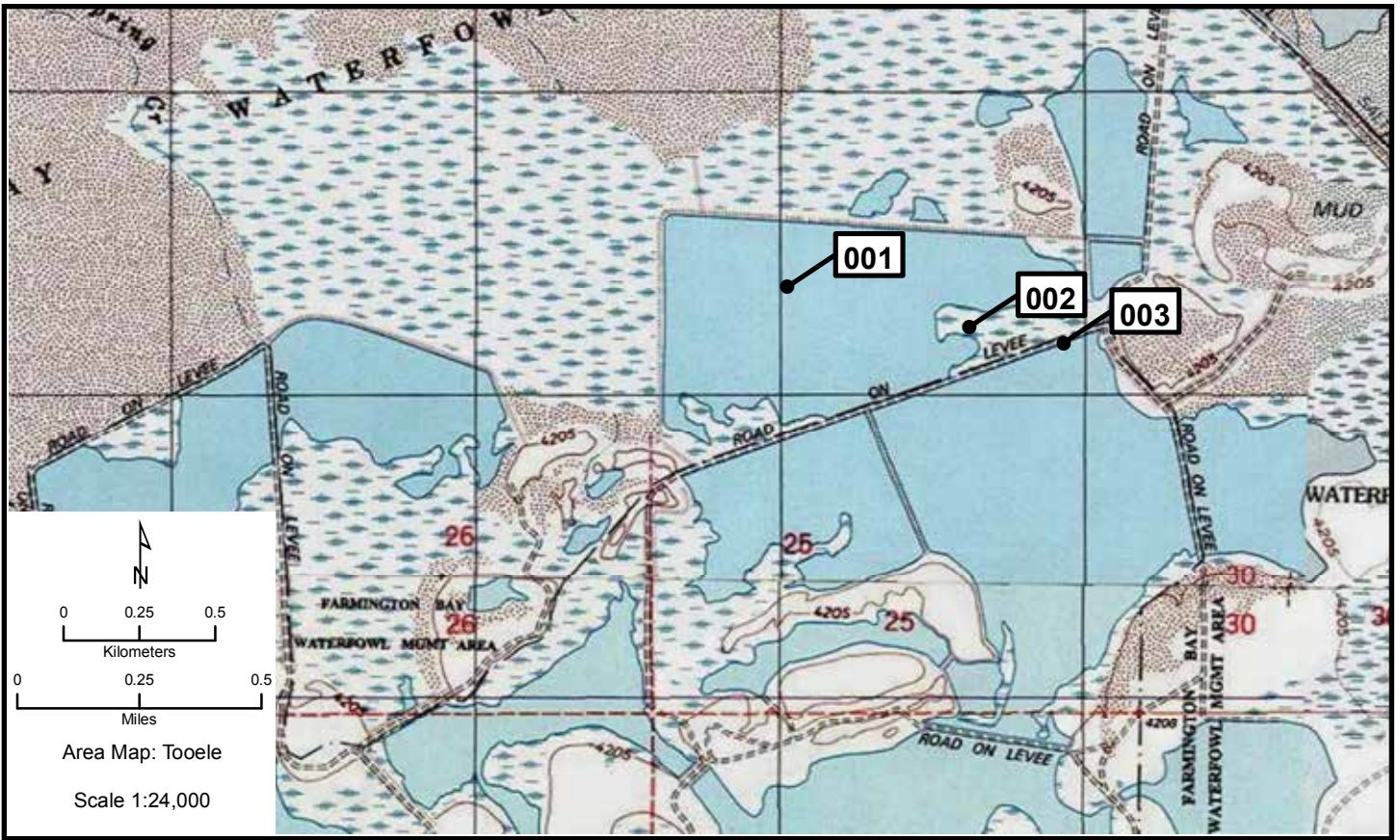


Area Map: 40112a1 (Tooele)
 Site Number: 001
 BCR 9

Colony Number: 40112a1-001
 Salt Lake County, UT

Farmington Bay WMA: South Crystal Unit - 1
 12N 414035 4526357
 (NAD83)

Species	# of Nests	Est. # of Breeding Birds	Actual Bird Count	W	Cnv	Date	ST	T	Observers
Great Blue Heron	2	4		N	2	6/16/2009	O	W	Shreve
Great Egret	1	2	2	N	2	6/16/2009	O	W	Shreve
Snowy Egret	1	2	1	N	2	6/16/2009	O	W	Shreve
Black-crowned Night-Heron	73	146	83	N	2	6/16/2009	O	W	Shreve
Forster's Tern	11	22	16	N	2	6/16/2009	O	W	Shreve



Tooele 002-006

Area Map: 40112a1 (Tooele)
 Site Number: 002
 BCR 9

Colony Number: 40112a1-002
 Salt Lake County, UT

Farmington Bay WMA: South Crystal Unit - 2
 12N 414635 4526225
 (NAD83)

Species	# of Nests	Est. # of Breeding Birds	Actual Bird Count	W	Cnv	Date	ST	T	Observers
Great Blue Heron		14	14	B	L	6/16/2009	O	W	Shreve/Bankhead
Great Egret		2	2	B	L	6/16/2009	O	W	Shreve
Snowy Egret		367	367	B	L	6/18/2009	AP	W	Neill/Mathis
White-faced Ibis		5982	5982	B	L	6/18/2009	AP	W	Neill/Mathis
Black-crowned Night-Heron		26	26	B	L	6/18/2009	AP	W	Neill/Mathis

Area Map: 40112a1 (Tooele)
 Site Number: 003
 BCR 9

Colony Number: 40112a1-003
 Salt Lake County, UT

Farmington Bay WMA: South Crystal Unit - 3
 12N 414945 4526171
 (NAD83)

Species	# of Nests	Est. # of Breeding Birds	Actual Bird Count	W	Cnv	Date	ST	T	Observers
Great Blue Heron	3	6		N	2	5/5/2010	O	W	Neill/Mathis

Tooele 002, 003 site map located on page Utah 92.

Area Map: 40112a1 (Tooele)
 Site Number: 004
 BCR 9

Colony Number: 40112a1-004
 Salt Lake County, UT

Ambassador Duck Club
 12N 410594 4521641
 (NAD83)

Species	# of Nests	Est. # of Breeding Birds	Actual Bird Count	W	Cnv	Date	ST	T	Observers
Forster's Tern	20	40		N	2	6/11/2009	O	Y	Kelly

Area Map: 40112a1 (Tooele)
 Site Number: 005
 BCR 9

Colony Number: 40112a1-005
 Salt Lake County, UT

KUCC Tailings
 12N 406280 4511822
 (NAD83)

Species	# of Nests	Est. # of Breeding Birds	Actual Bird Count	W	Cnv	Date	ST	T	Observers
Great Blue Heron	50	100		N	2	6/4/2009	O	W	Neville/Johnson

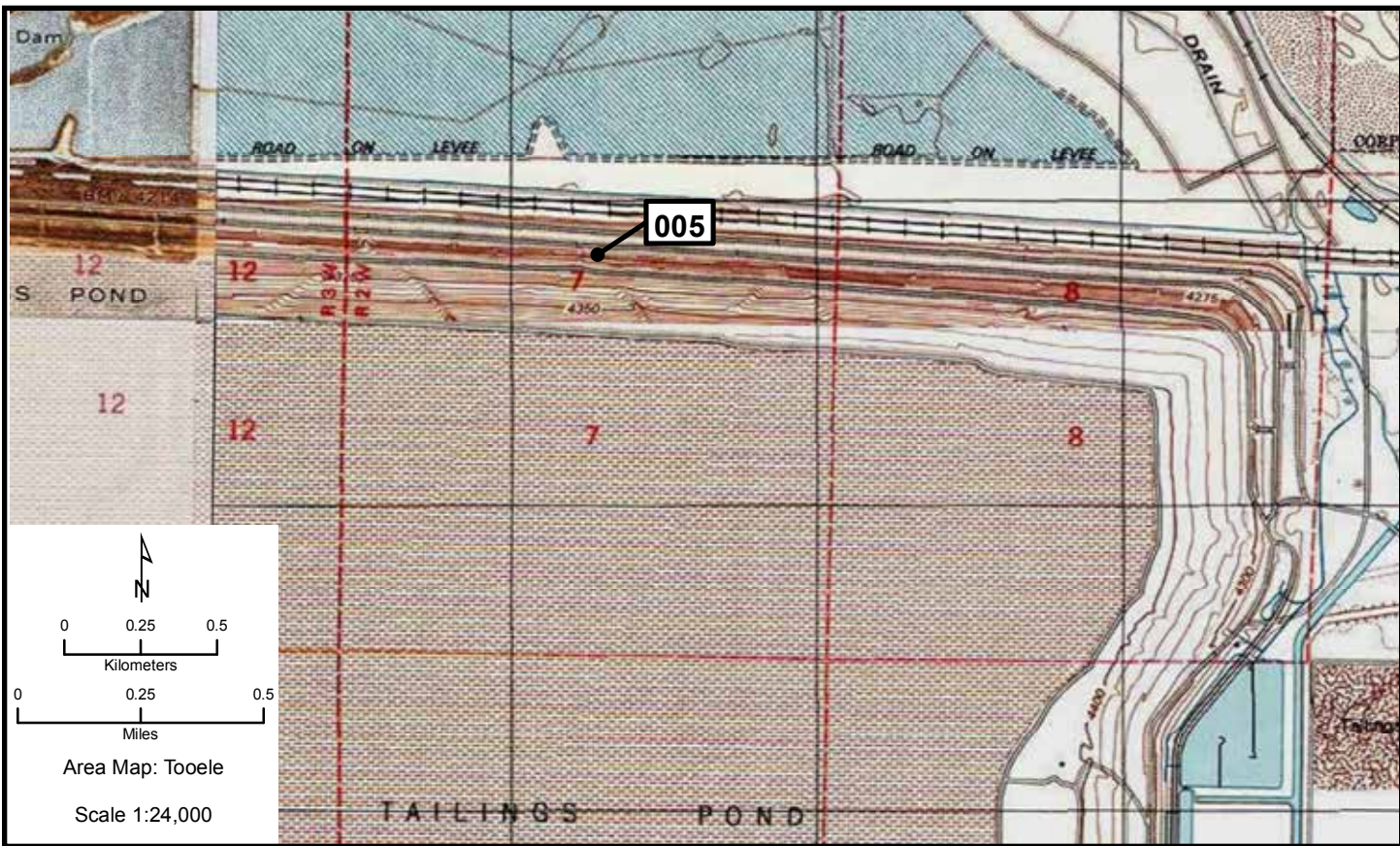
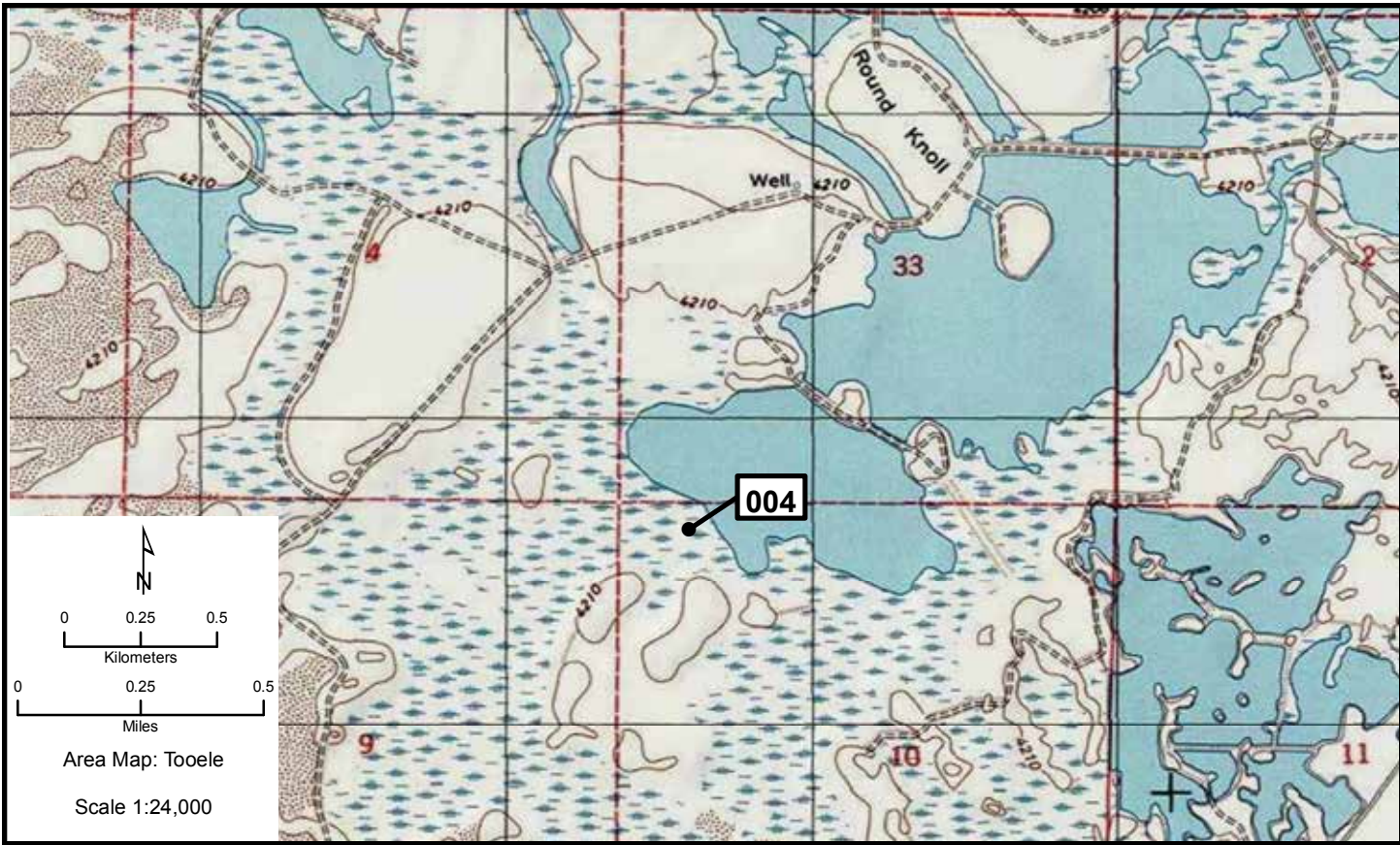
Area Map: 40112a1 (Tooele)
 Site Number: 006
 BCR 9

Colony Number: 40112a1-006
 Salt Lake County, UT

Magna: Lee Kay Center
 12N 412435 4510103
 (NAD83)

Species	# of Nests	Est. # of Breeding Birds	Actual Bird Count	W	Cnv	Date	ST	T	Observers
California Gull	21	42		N	2	6/5/2009	O	W	Parker/Frokjer

Tooele 006 site map located on page Utah 96.



Tooele 007-011

Area Map: 40112a1 (Tooele)
 Site Number: 007
 BCR 9

Colony Number: 40112a1-007
 Salt Lake County, UT

North Zone Wetlands: Site 6
 12N 399087 4509894
 (NAD83)

Species	# of Nests	Est. # of Breeding Birds	Actual Bird Count	W	Cnv	Date	ST	T	Observers
California Gull	60	120		N	2	6/8/2009	O	W	Neill
Caspian Tern	1	2		N	2	6/8/2009	O	W	Neill

Area Map: 40112a1 (Tooele)
 Site Number: 008
 BCR 9

Colony Number: 40112a1-008
 Salt Lake County, UT

North Zone Wetlands: Site 5
 12N 398859 4509884
 (NAD83)

Species	# of Nests	Est. # of Breeding Birds	Actual Bird Count	W	Cnv	Date	ST	T	Observers
California Gull	17	34		N	2	6/8/2009	O	W	Neill

Area Map: 40112a1 (Tooele)
 Site Number: 009
 BCR 9

Colony Number: 40112a1-009
 Salt Lake County, UT

North Zone Wetlands: Site 2
 12N 398751 4509827
 (NAD83)

Species	# of Nests	Est. # of Breeding Birds	Actual Bird Count	W	Cnv	Date	ST	T	Observers
California Gull	68	136		N	2	6/8/2009	O	W	Neill

Area Map: 40112a1 (Tooele)
 Site Number: 010
 BCR 9

Colony Number: 40112a1-010
 Salt Lake County, UT

North Zone Wetlands: Site 4
 12N 398872 4509756
 (NAD83)

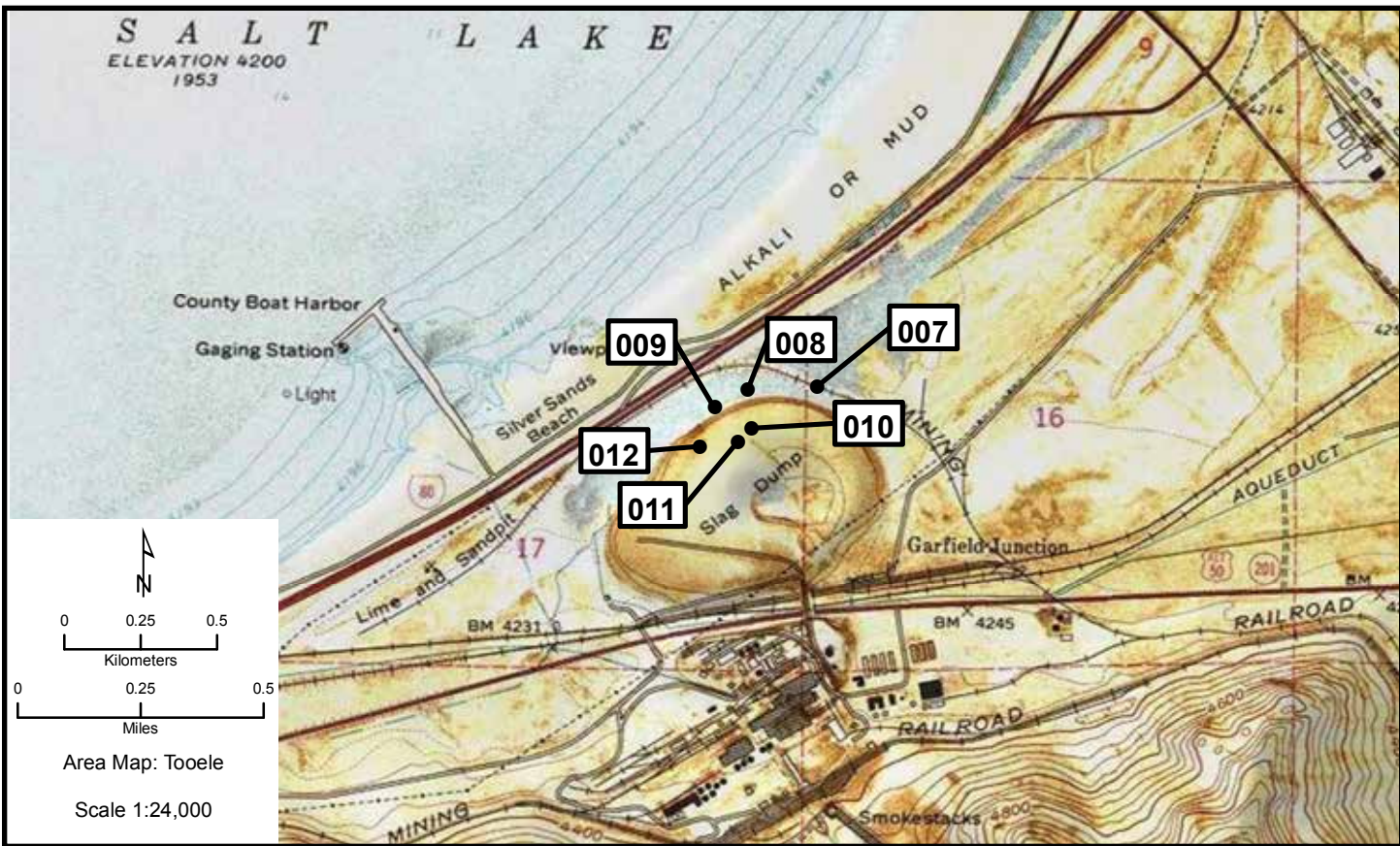
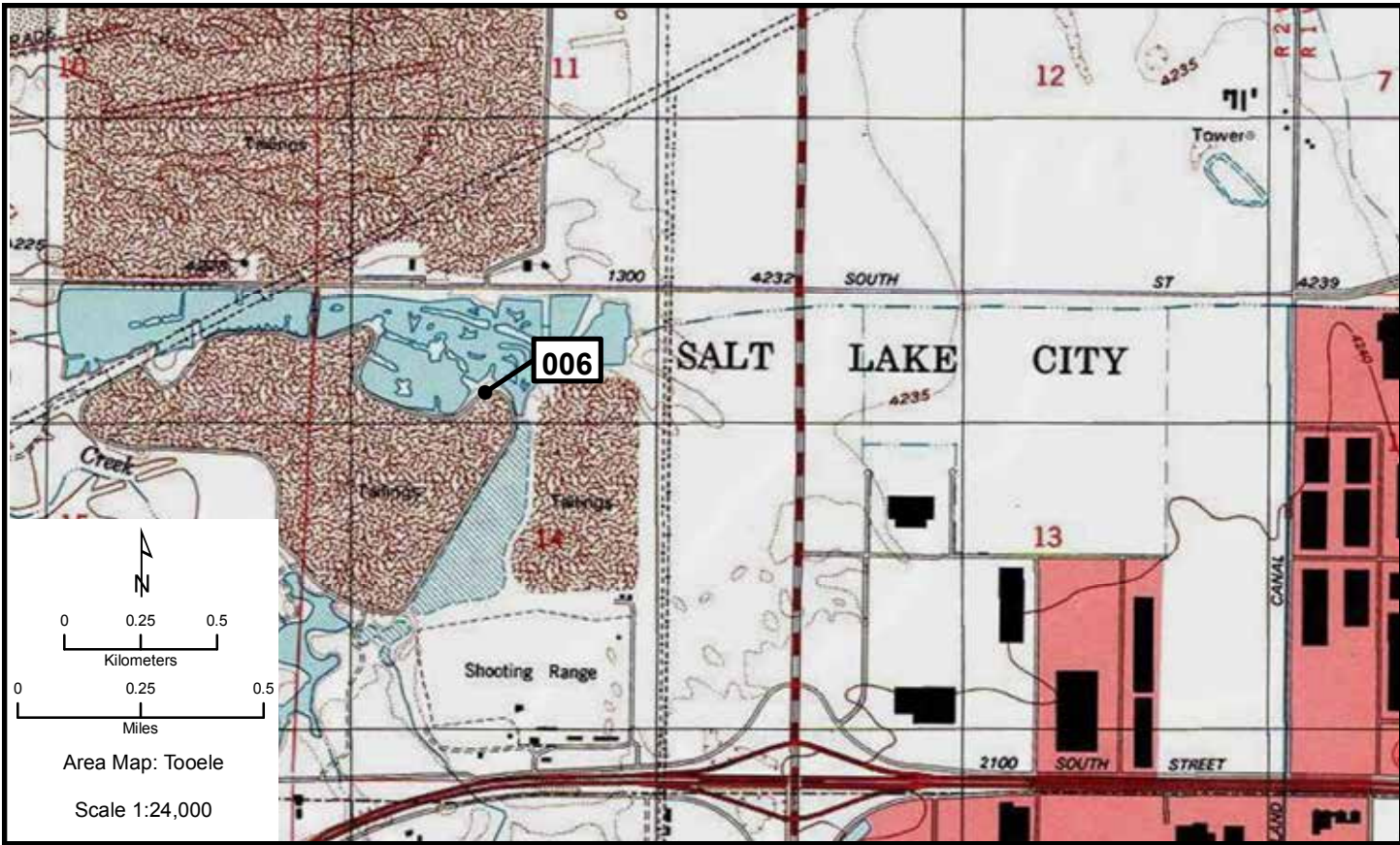
Species	# of Nests	Est. # of Breeding Birds	Actual Bird Count	W	Cnv	Date	ST	T	Observers
Double-crested Cormorant	73	146		N	2	6/8/2009	O	Z	Neill
California Gull	51	102		N	2	6/8/2009	O	Z	Neill

Area Map: 40112a1 (Tooele)
 Site Number: 009
 BCR 9

Colony Number: 40112a1-009
 Salt Lake County, UT

North Zone Wetlands: Site 2
 12N 398751 4509827
 (NAD83)

Species	# of Nests	Est. # of Breeding Birds	Actual Bird Count	W	Cnv	Date	ST	T	Observers
California Gull	68	136		N	2	6/8/2009	O	W	Neill



Tooele 012, 013

Area Map: 40112a1 (Tooele)
 Site Number: 012
 BCR 9

Colony Number: 40112a1-012
 Salt Lake County, UT

North Zone Wetlands: Site 1
 12N 398703 450993
 (NAD83)

Species	# of Nests	Est. # of Breeding Birds	Actual Bird Count	W	Cnv	Date	ST	T	Observers
California Gull	4	8	8	N	2	6/8/2009	O	W	Neill

Tooele 012 site map located on page Utah 96.

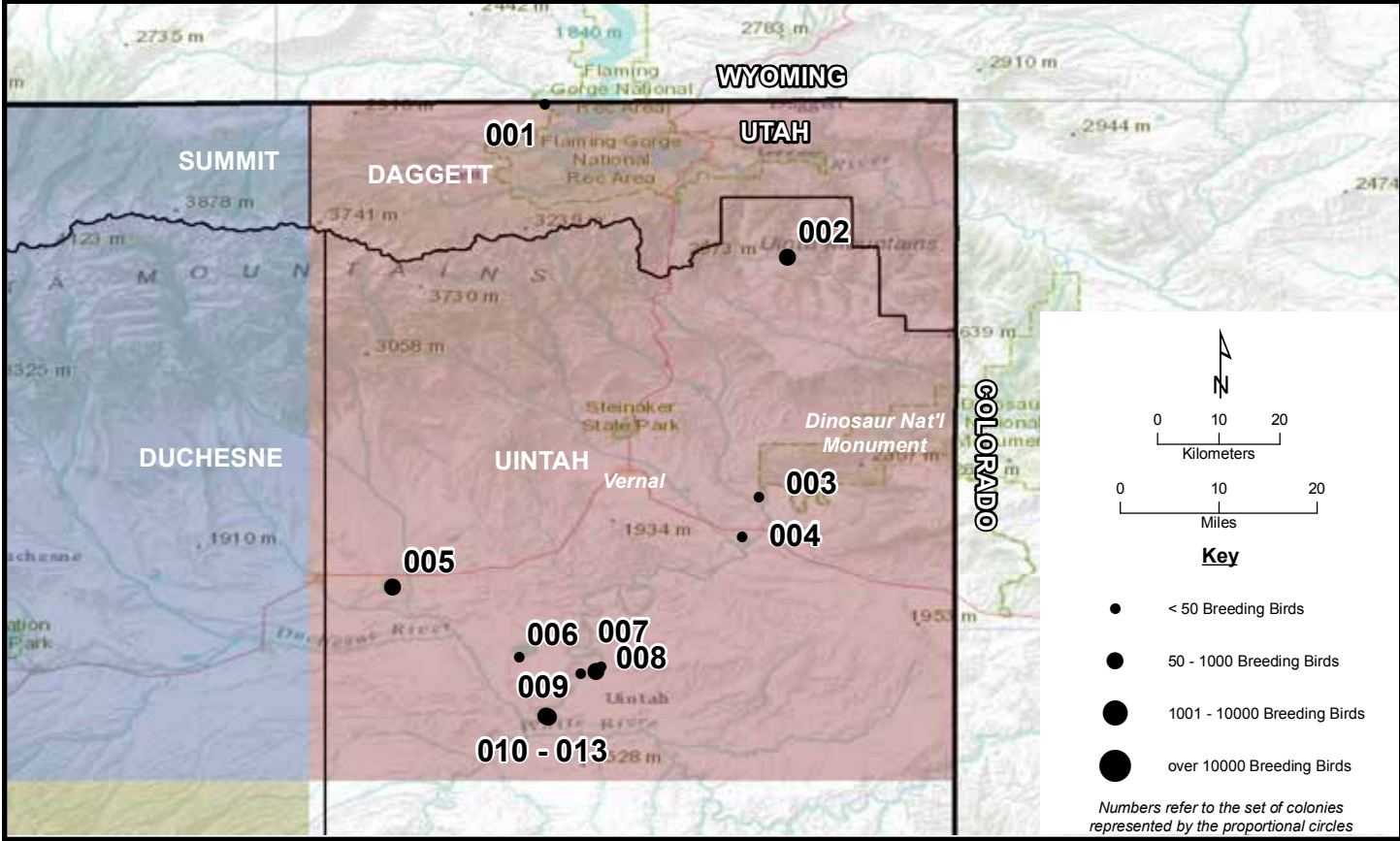

Area Map: 40112a1 (Tooele)
 Site Number: 013
 BCR 9

Colony Number: 40112a1-013
 Tooele County, UT

Stansbury Park
 12N 388451 450993
 (NAD83)

Species	# of Nests	Est. # of Breeding Birds	Actual Bird Count	W	Cnv	Date	ST	T	Observers
Double-crested Cormorant	4	8	4	N	2	6/2/2009	O	W	Parker/Frokjer
Great Blue Heron	1	2	1	N	2	6/2/2009	O	W	Parker/Frokjer
Snowy Egret	2	4	3	N	2	6/2/2009	O	W	Parker/Frokjer
Black-crowned Night-Heron	16	32	23	N	2	6/2/2009	C, O	W	Parker/Frokjer
California Gull	2925	5850		N	2	6/2/2009	O	Z	Parker/Frokjer
Caspian Tern	11	22	37	N	2	6/2/2009	C, O	W	Parker/Frokjer





Vernal 001, 002

Area Map: 40108a1 (Vernal)
Site Number: 001
BCR 10

Colony Number: 40108a1-001
Dagget County, UT

Flaming Gorge: Henry Fork
12N 613232 4539258
(NAD83)

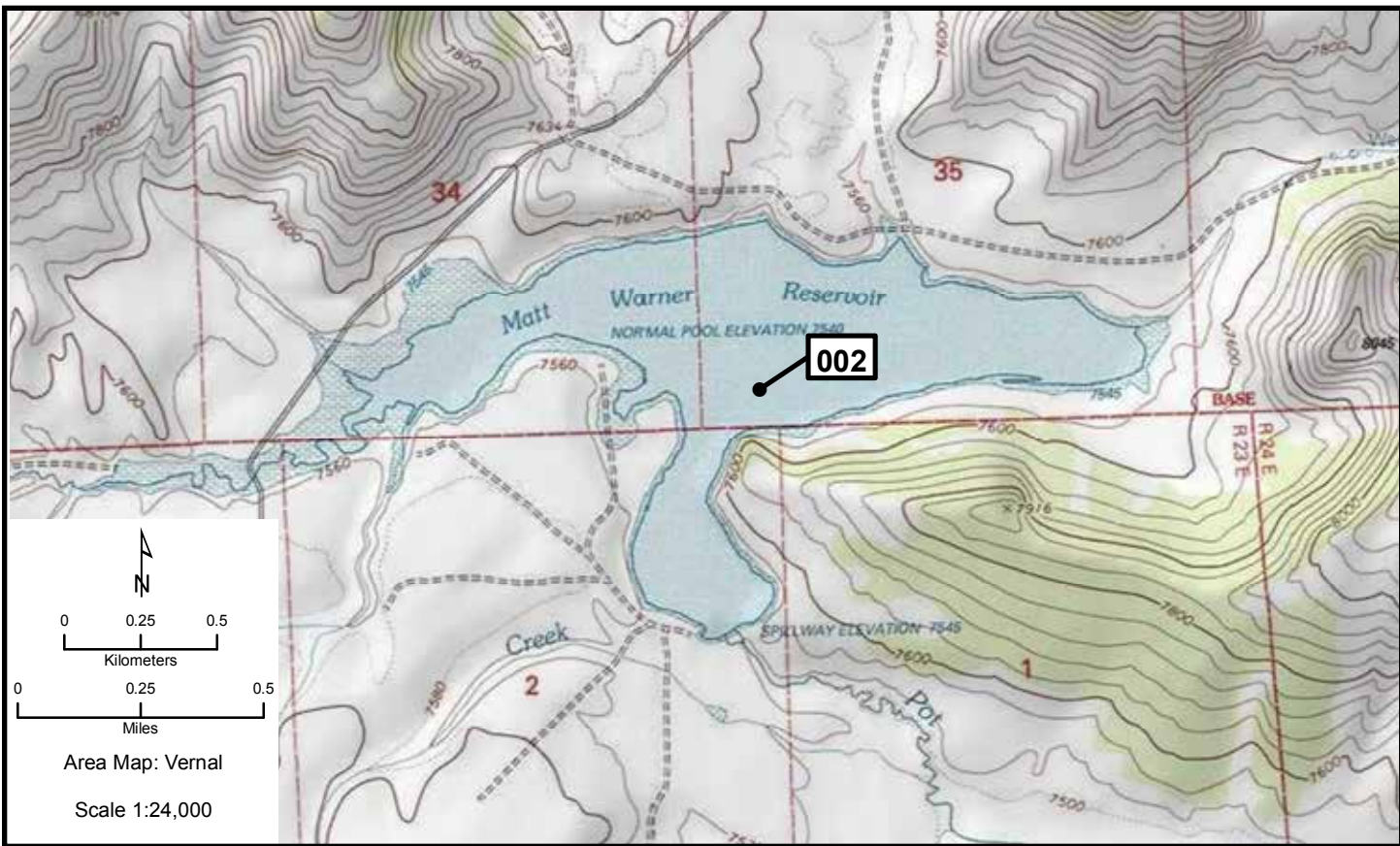
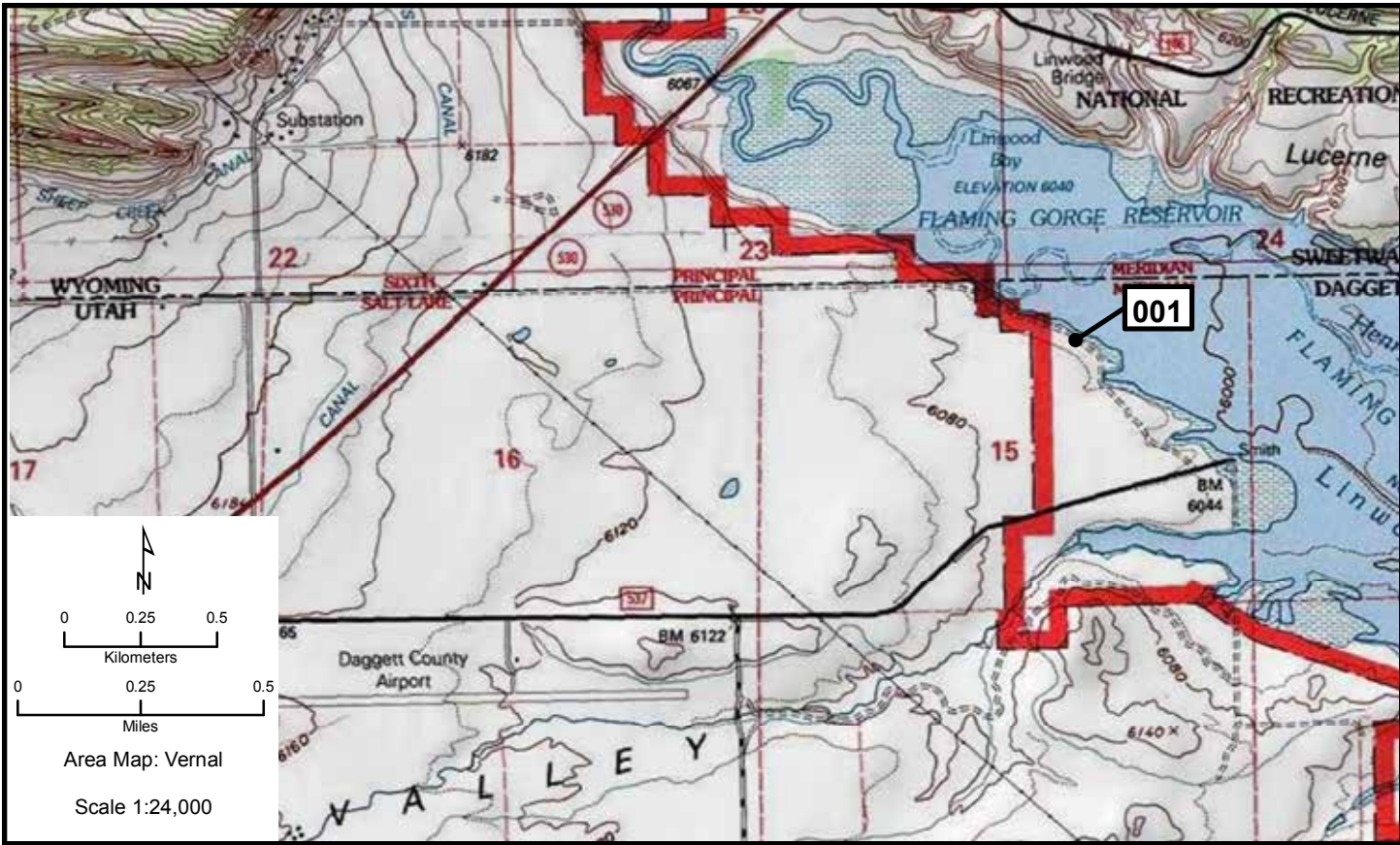
Species	# of Nests	Est. # of Breeding Birds	Actual Bird Count	W	Cnv	Date	ST	T	Observers
Western Grebe		26	26	B	L	6/15/2009	O	W	Parker/Frokjer

Area Map: 40108a1 (Vernal)
Site Number: 002
BCR 16

Colony Number: 40108a1-002
Uintah County, UT

Matt Warner Reservoir
12N 643780 4514760
(NAD83)

Species	# of Nests	Est. # of Breeding Birds	Actual Bird Count	W	Cnv	Date	ST	T	Observers
Eared Grebe		142	142	B	L	6/12/2009	O	W	Bradley
Western Grebe		26	26	B	L	6/12/2009	O	W	Bradley



Vernal 003 004

Area Map: 40108a1 (Vernal)
 Site Number: 003
 BCR 16

Colony Number: 40108a1-003
 Uintah County, UT

Green River: Jensen
 12N 640967 4475576
 (NAD83)

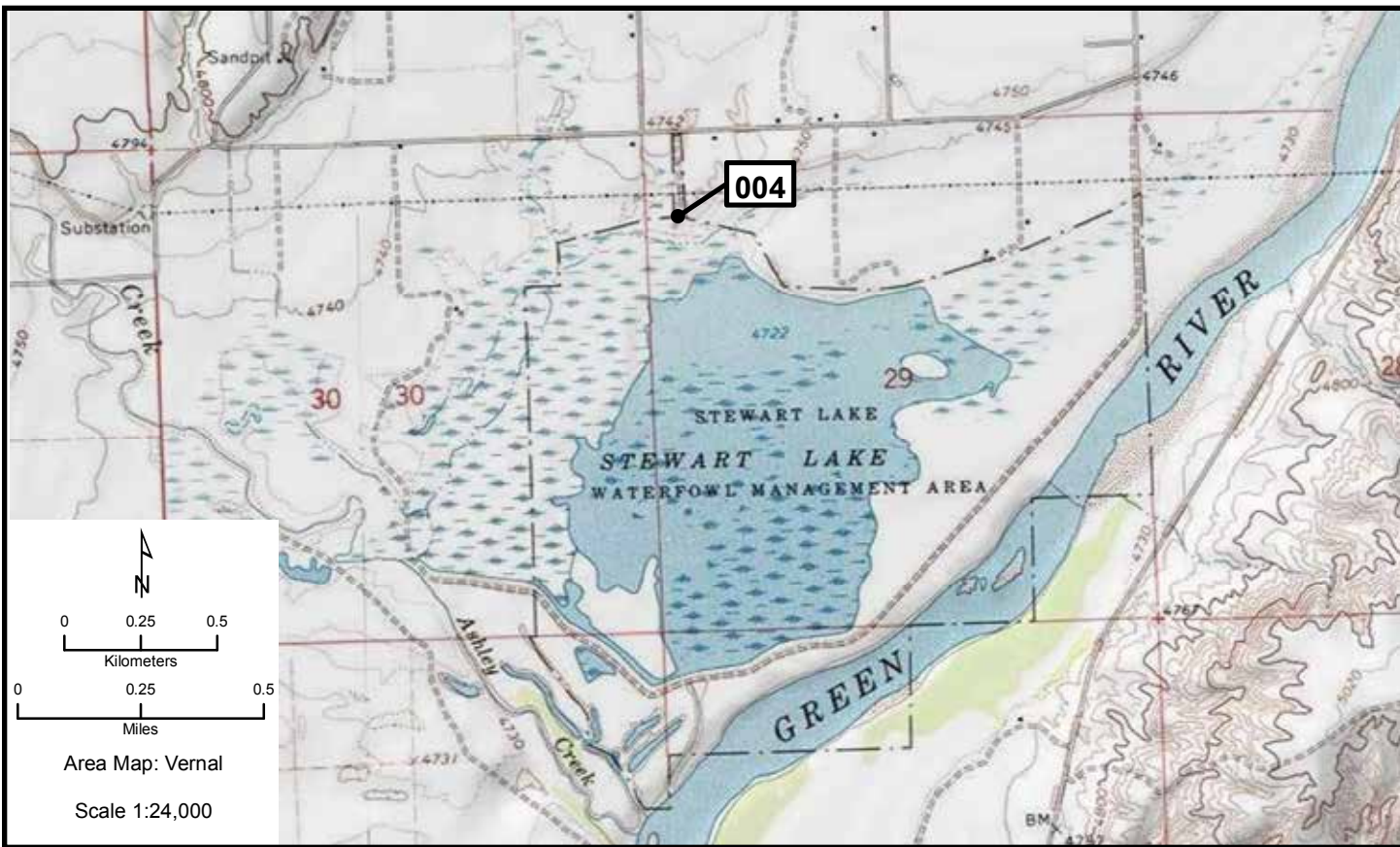
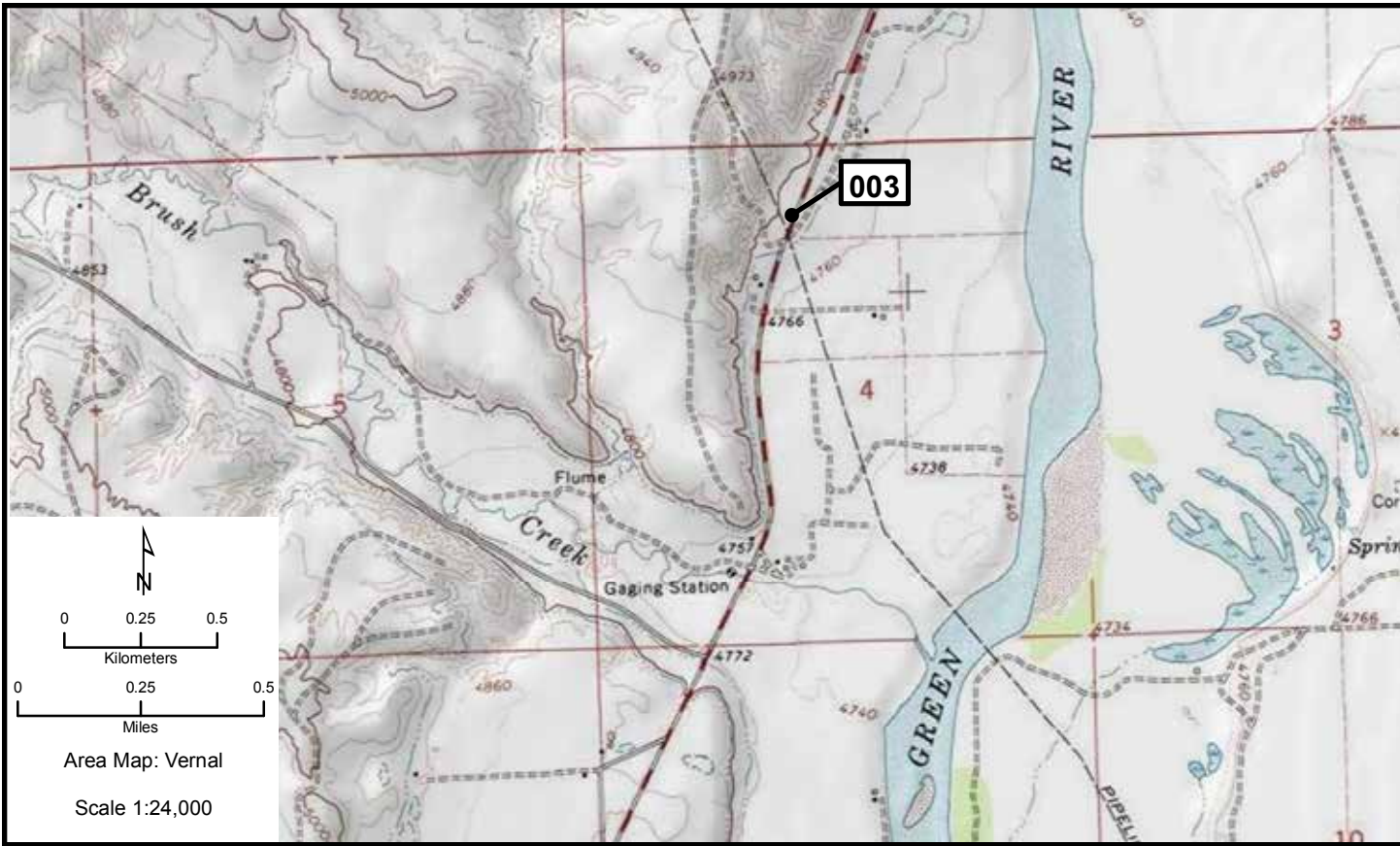
Species	# of Nests	Est. # of Breeding Birds	Actual Bird Count	W	Cnv	Date	ST	T	Observers
Double-crested Cormorant	4	8	9	N	2	6/16/2009	O	W	Parker/Frokjer
Great Blue Heron	8	16	9	N	2	6/16/2009	O	W	Parker/Frokjer

Area Map: 40108a1 (Vernal)
 Site Number: 004
 BCR 16

Colony Number: 40108a1-004
 Uintah County, UT

Stewart Lake: West
 12N 638975 4468971
 (NAD83)

Species	# of Nests	Est. # of Breeding Birds	Actual Bird Count	W	Cnv	Date	ST	T	Observers
Western Grebe		13	13	B	L	6/16/2009	O	W	Parker/Frokjer
Great Blue Heron	3	6	3	N	2	6/16/2009	O	W	Parker/Frokjer



Vernal 005, 006

Area Map: 40108a1 (Vernal)
 Site Number: 005
 BCR 16

Colony Number: 40108a1-005
 Uintah County, UT

Bottle Hollow Reservoir
 12N 595402 4460107
 (NAD83)

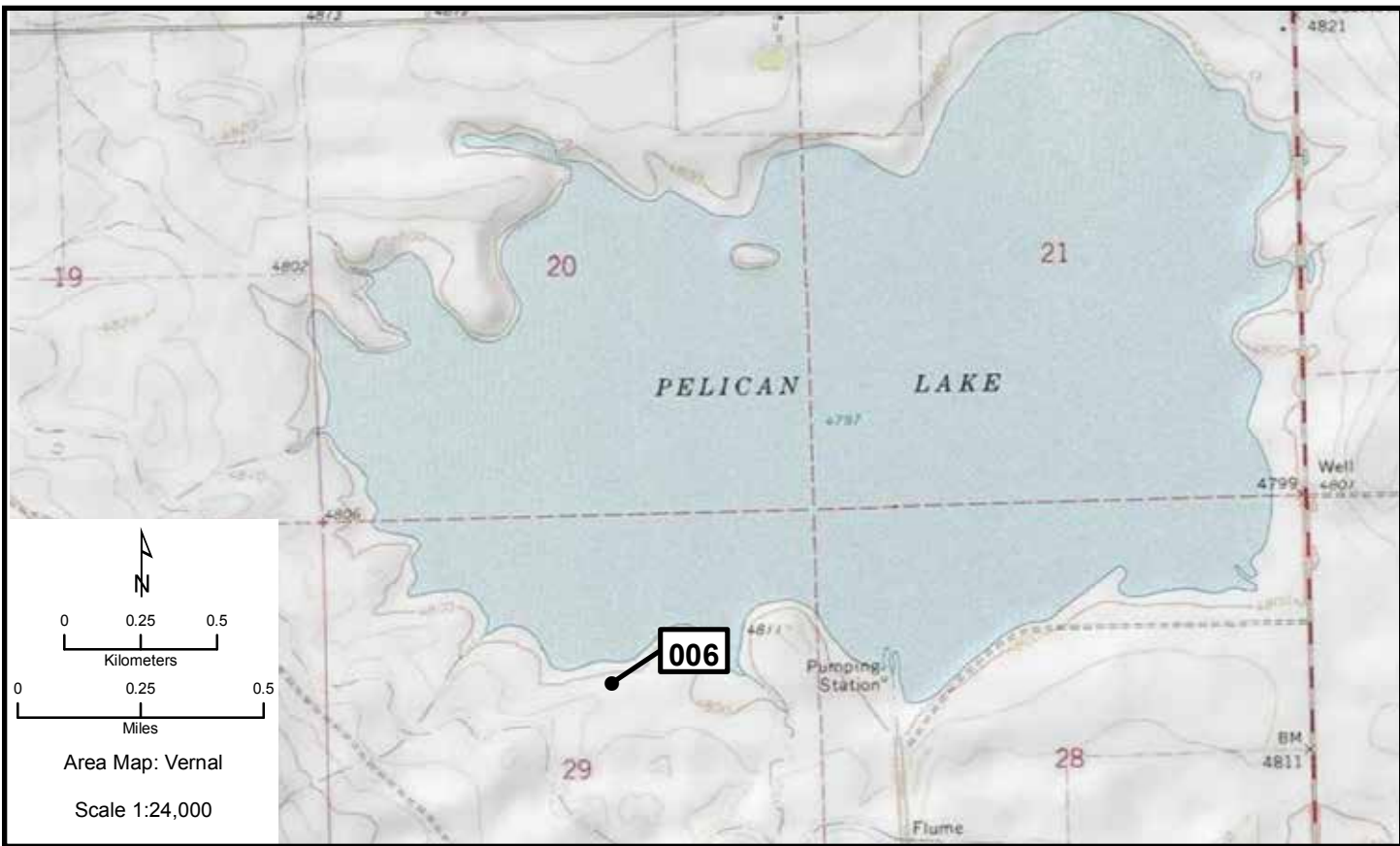
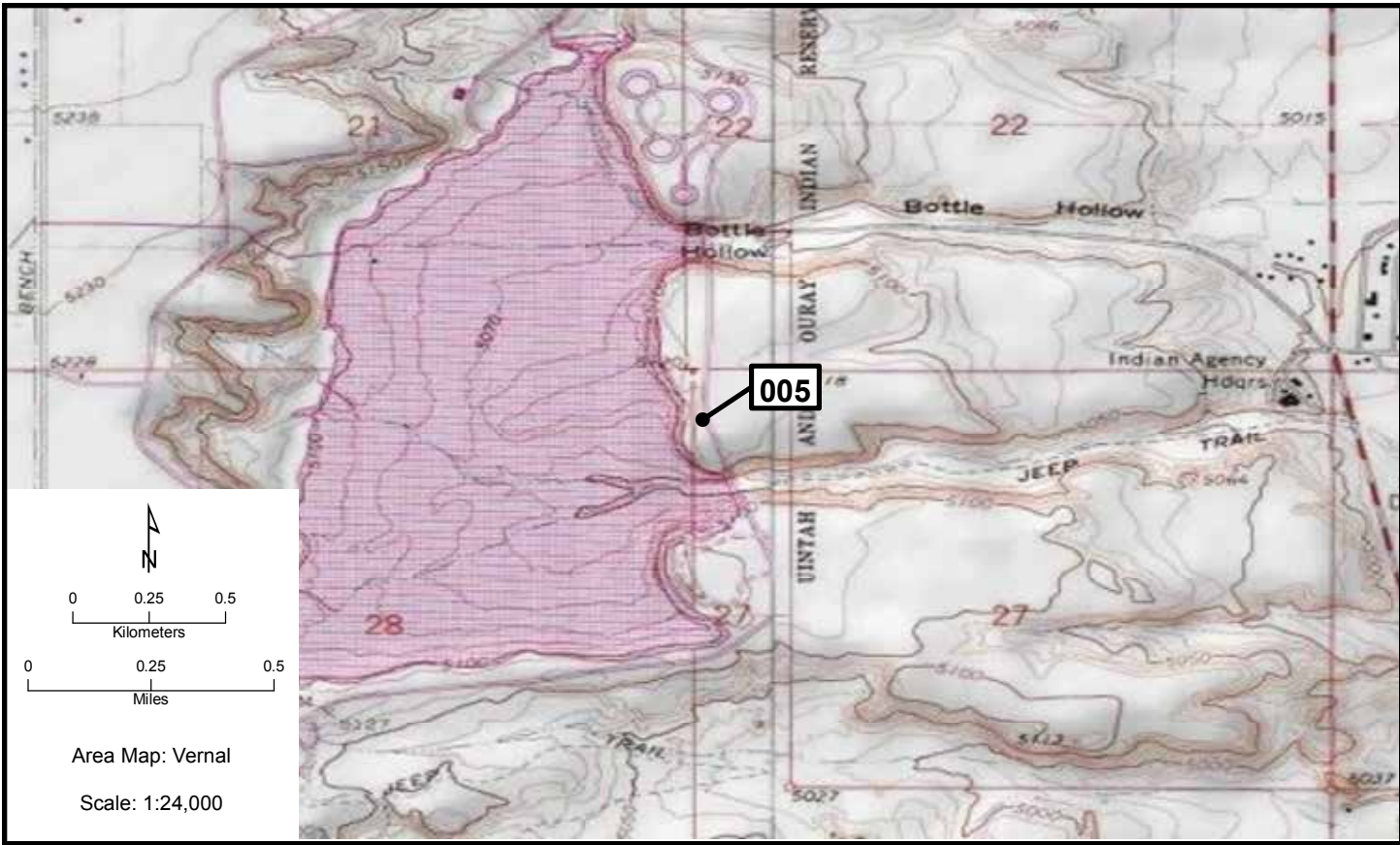
Species	# of Nests	Est. # of Breeding Birds	Actual Bird Count	W	Cnv	Date	ST	T	Observers
Western Grebe		57	57	B	L	6/17/2009	O	W	Parker/Frokjer

Area Map: 40108a1 (Vernal)
 Site Number: 006
 BCR 16

Colony Number: 40108a1-006
 Uintah County, UT

Pelican Lake
 12N 611406 4448970
 (NAD83)

Species	# of Nests	Est. # of Breeding Birds	Actual Bird Count	W	Cnv	Date	ST	T	Observers
Eared Grebe		10	10	B	L	6/16/2009	O	W	Parker/Frokjer
Western Grebe		30	30	B	L	6/16/2009	O	W	Parker/Frokjer



Vernal 007-011

Area Map: 40108a1 (Vernal)
 Site Number: 007
 BCR 16

Colony Number: 40108a1-007
 Uintah County, UT

Ouray NWR: Chapman Island
 12N 621726 4447470
 (NAD83)

Species	# of Nests	Est. # of Breeding Birds	Actual Bird Count	W	Cnv	Date	ST	T	Observers
Great Blue Heron	11	22		N	2	6/25/2009	O	W	Penttila

Area Map: 40108a1 (Vernal)
 Site Number: 008
 BCR 16

Colony Number: 40108a1-008
 Uintah County, UT

Ouray NWR: Green River
 12N 621112 4446693
 (NAD83)

Species	# of Nests	Est. # of Breeding Birds	Actual Bird Count	W	Cnv	Date	ST	T	Observers
Double-crested Cormorant	38	76		N	2	5/20/2009	O	W	Penttila

Area Map: 40108a1 (Vernal)
 Site Number: 009
 BCR 16

Colony Number: 40108a1-009
 Uintah County, UT

Ouray NWR: L-9
 12N 619190 4446260
 (NAD83)

Species	# of Nests	Est. # of Breeding Birds	Actual Bird Count	W	Cnv	Date	ST	T	Observers
Eared Grebe	20	40		N	2	6/4/2009	O	Z	Penttila

Area Map: 40108a1 (Vernal)
 Site Number: 010
 BCR 16

Colony Number: 40108a1-010
 Uintah County, UT

Ouray NWR: Woodsbottom Pond North
 12N 614856 4439455
 (NAD83)

Species	# of Nests	Est. # of Breeding Birds	Actual Bird Count	W	Cnv	Date	ST	T	Observers
Great Blue Heron	2	4	2	N	2	6/16/2009	O	W	Parker/Frokjer
Great Egret		2	2	B	L	6/16/2009	O	W	Parker/Frokjer

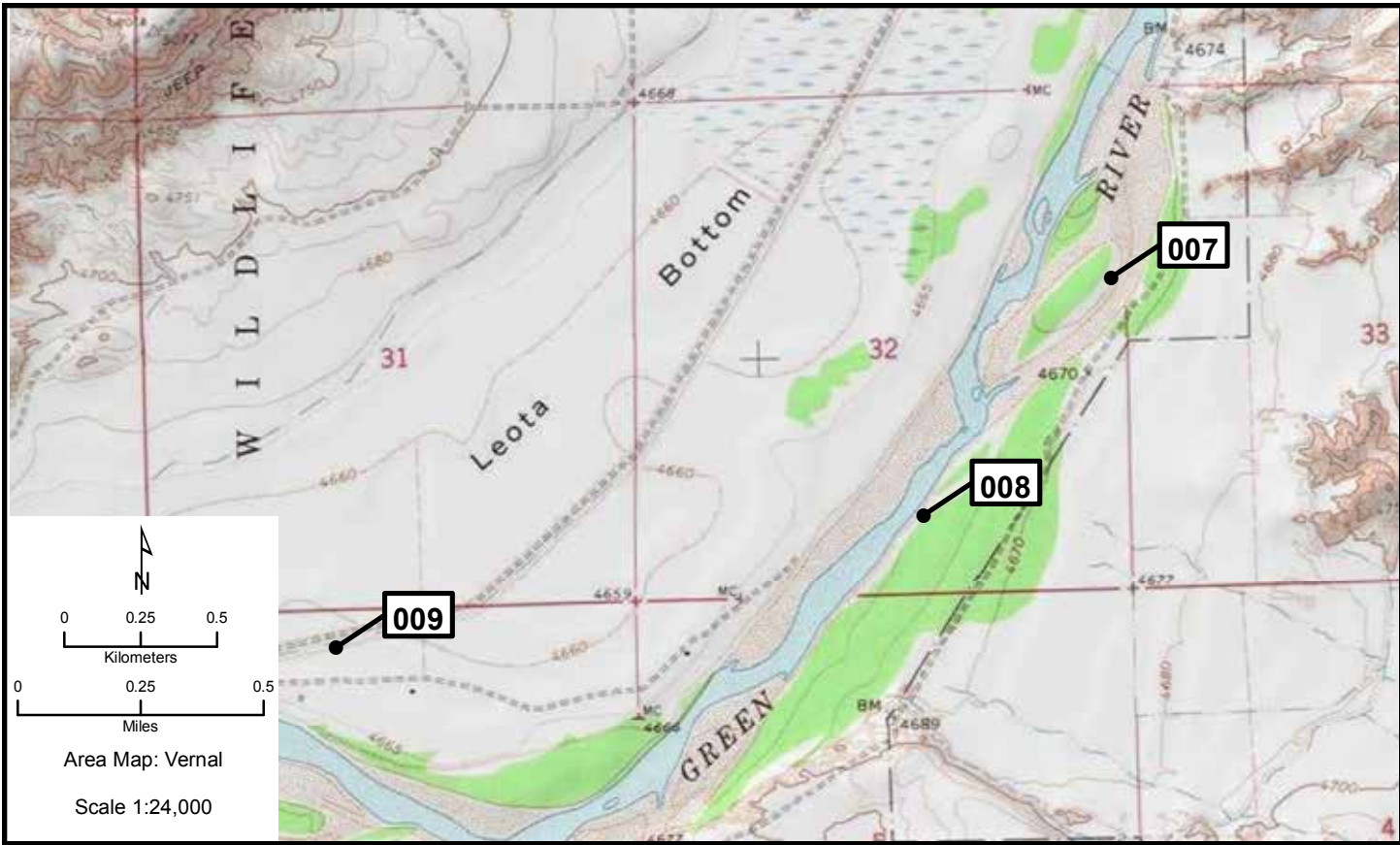
Area Map: 40108a1 (Vernal)
 Site Number: 011
 BCR 16

Colony Number: 40108a1-011
 Uintah County, UT

Ouray NWR: Woods Back
 12N 614642 4439447
 (NAD83)

Species	# of Nests	Est. # of Breeding Birds	Actual Bird Count	W	Cnv	Date	ST	T	Observers
Double-crested Cormorant	2	4		N	2	6/4/2009	O	W	Penttila
Great Blue Heron	1	2		N	2	4/22/2009	O	W	Penttila

Vernal 010, 011 site maps located on page Utah 107.



Vernal 012-013

Area Map: 40108a1 (Vernal)
 Site Number: 012
 BCR 16

Colony Number: 40108a1-012
 Uintah County, UT

Ouray NWR: Woods Main
 12N 614939 4439377
 (NAD83)

Species	# of Nests	Est. # of Breeding Birds	Actual Bird Count	W	Cnv	Date	ST	T	Observers
Double-crested Cormorant	65	130		N	2	5/6/2009	O	W	Penttila
Great Blue Heron	10	20		N	2	4/22/2009	O	W	Penttila

Area Map: 40108a1 (Vernal)
 Site Number: 013
 BCR 16

Colony Number: 40108a1-013
 Uintah County, UT

Ouray NWR: Woodsbottom Pond South
 12N 615202 4439127
 (NAD83)

Species	# of Nests	Est. # of Breeding Birds	Actual Bird Count	W	Cnv	Date	ST	T	Observers
Western Grebe		34	34	B	L	6/16/2009	O	W	Parker/Frokjer
Double-crested Cormorant	19	38	52	N	2	6/16/2009	O	W	Parker/Frokjer
Great Blue Heron	2	4	2	N	2	6/16/2009	O	W	Parker/Frokjer

