
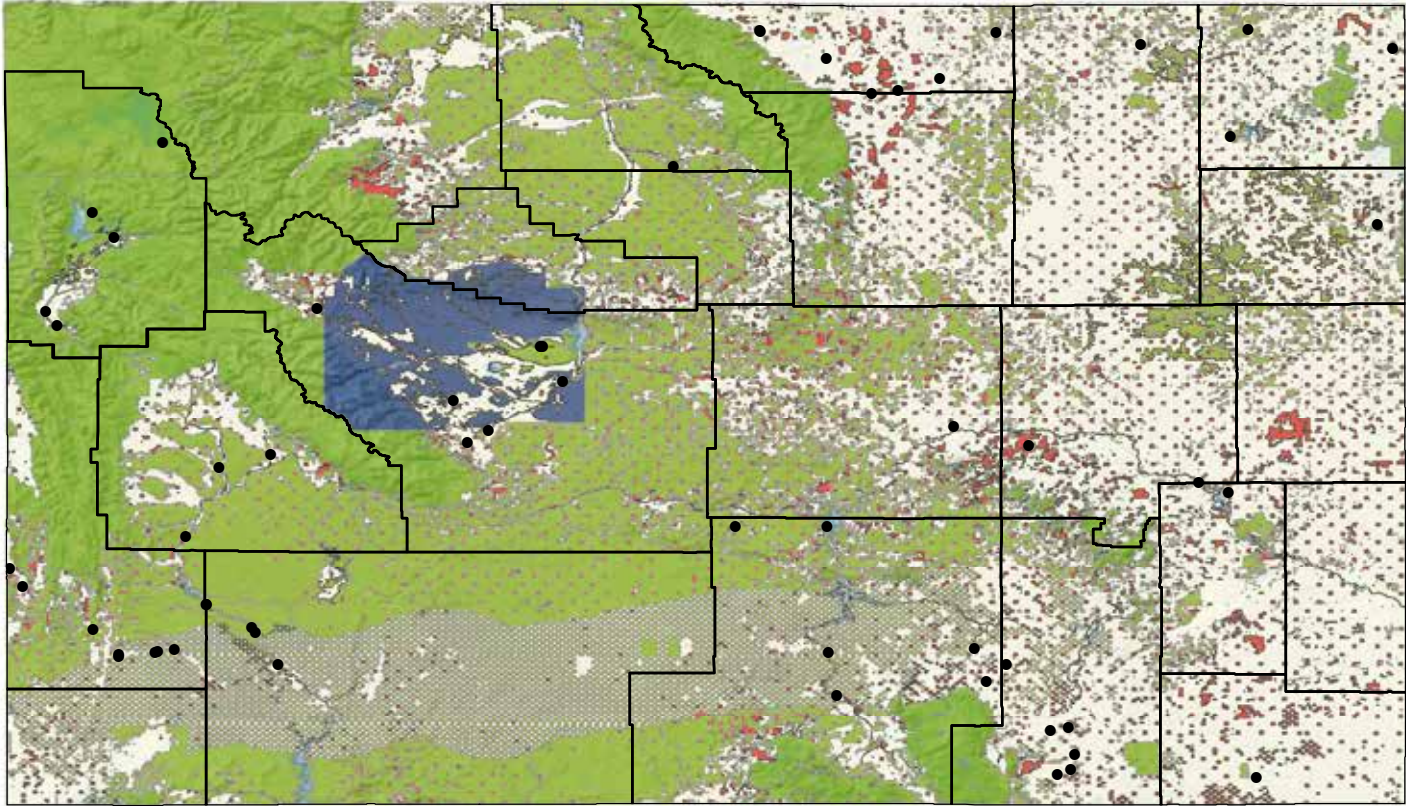
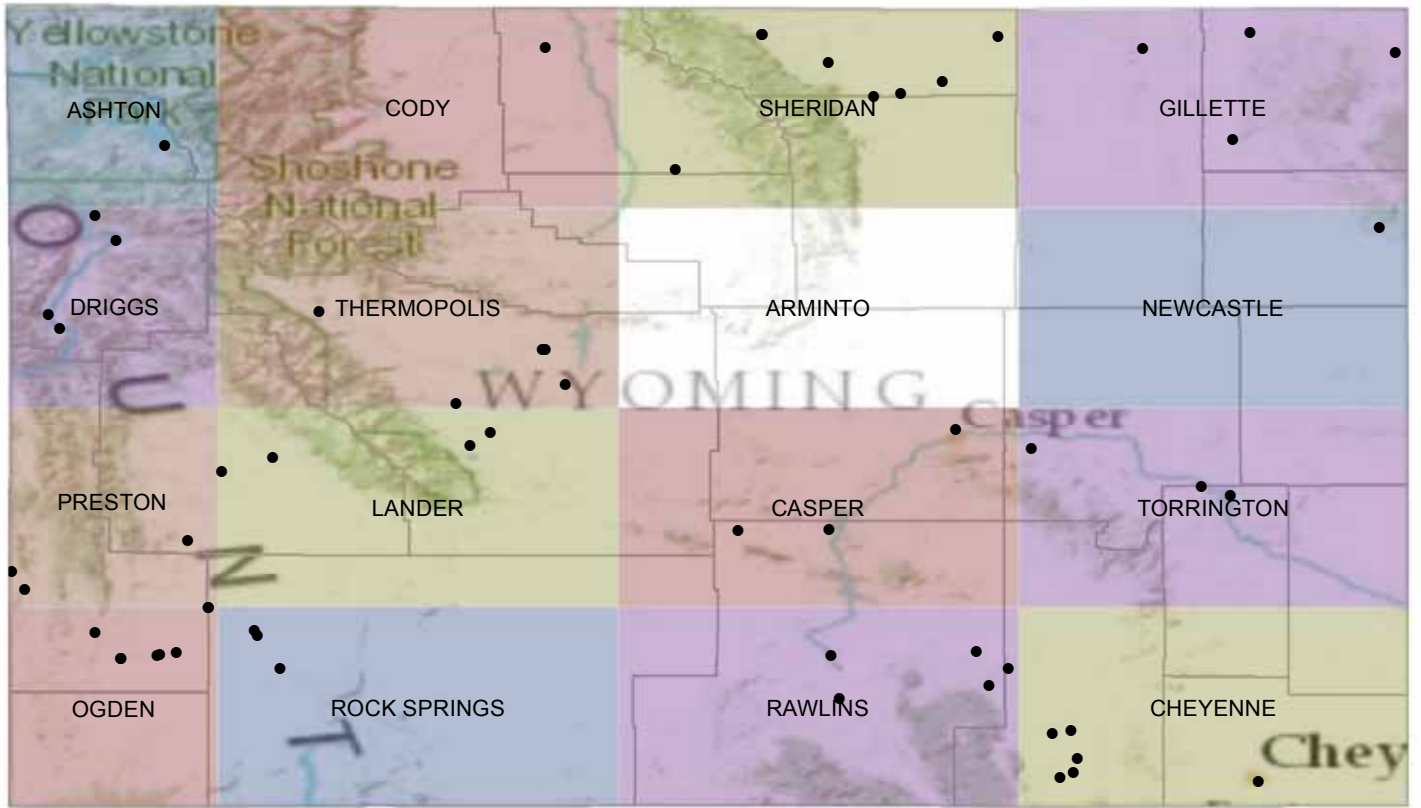
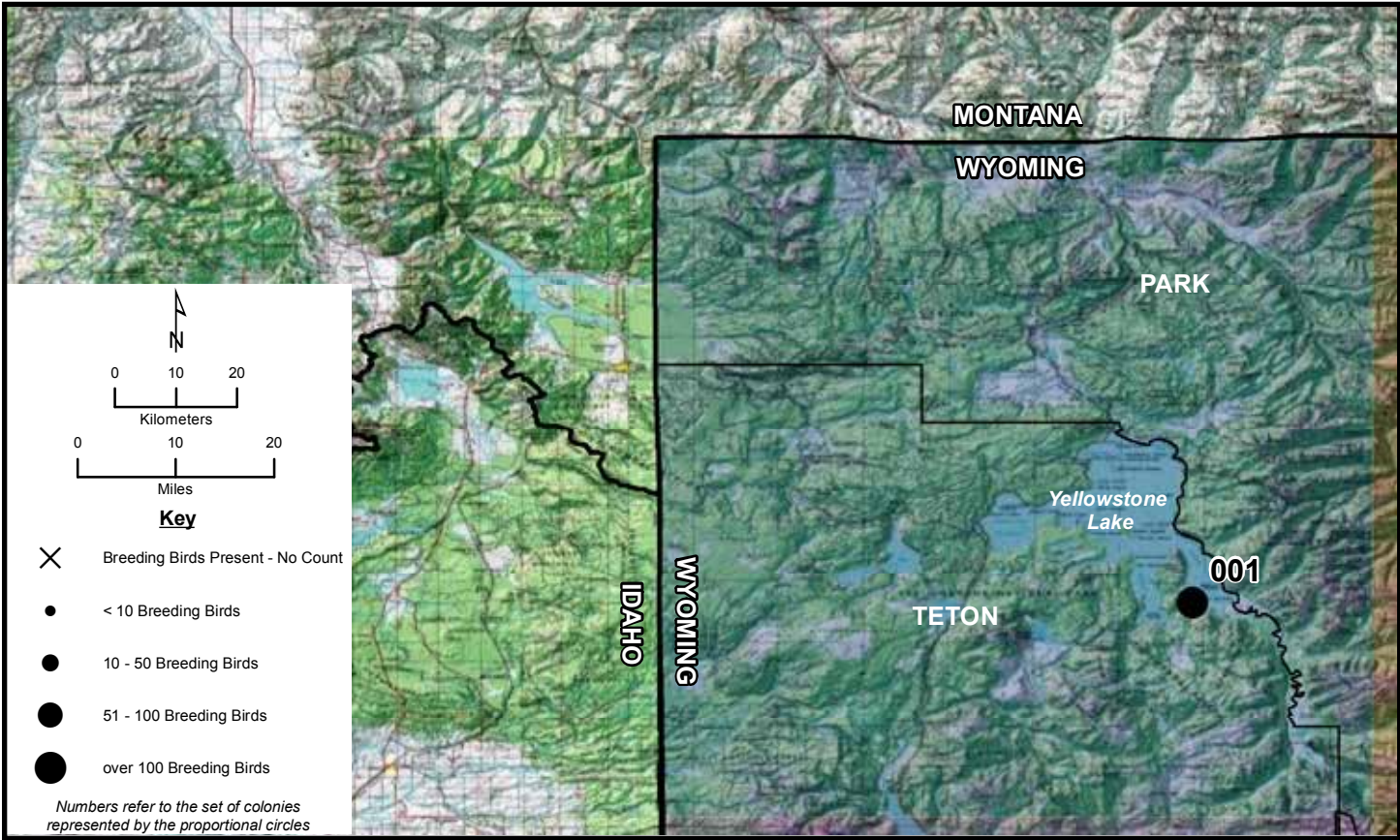


Wyoming



Wyoming





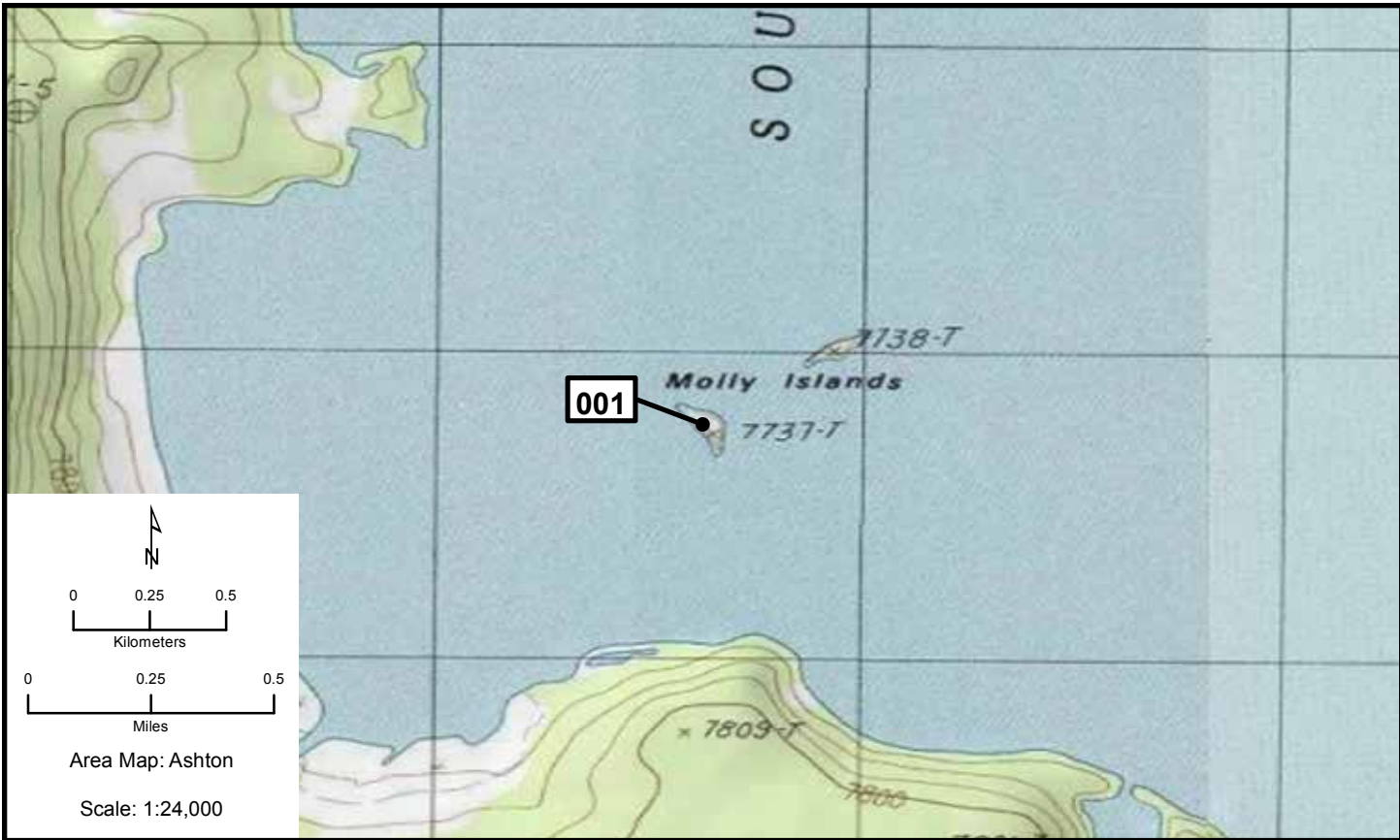
Ashton 001

Area Map: 44110a1 (Ashton)
 Site Number: 001
 BCR 10

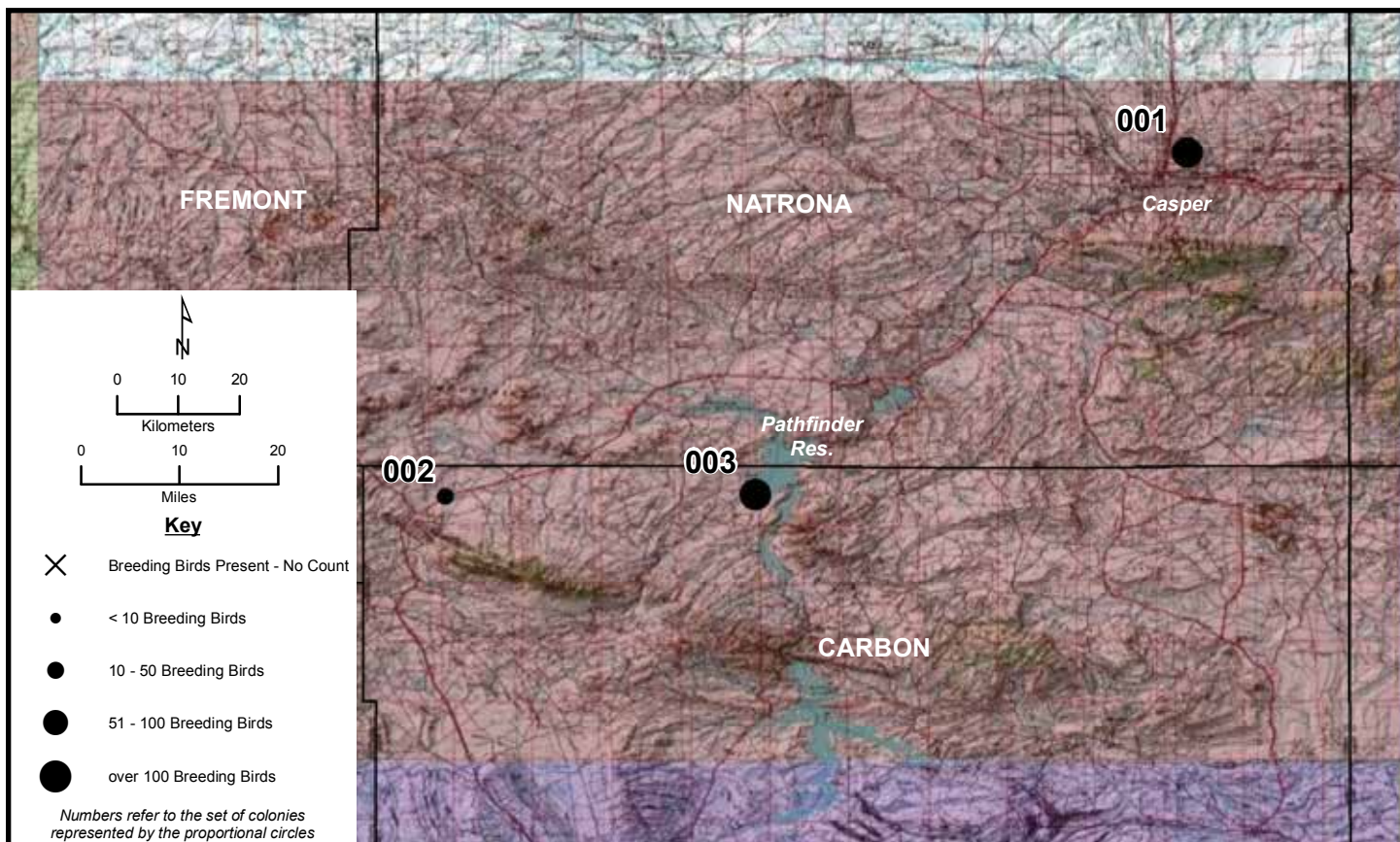

Colony Number: 44110a1-001
 Teton County, WY

Yellowstone Lake: Molly Islands
 12N 558575 4906972
 (NAD83)

Species	# of Nests	Est. # of Breeding Birds	Actual Bird Count	W	Cnv	Date	ST	T	Observers
Double-crested Cormorant	35	70		N	2	5:8/-/ 2010	AP	W	Baril
Double-crested Cormorant				O		8/2/2009	AP	X	Baril
American White Pelican	428	856		N	2	5:8/-/ 2010	AP	W	Baril
American White Pelican				O		8/2/2009	AP	X	Baril
California Gull	1	2		N	2	5:8/-/ 2010	AP	W	Baril
Double-crested Cormorant	102	204	220	N	2	2006	U	W	
Double-crested Cormorant	69	138	152	N	2	2005	U	W	
American White Pelican	352	704	854	N	2	2006	U	W	
American White Pelican	219	438	534	N	2	2005	U	W	
American White Pelican	253	506	194	N	2	2004	U	W	
American White Pelican	350	700	290	N	2	2003	U	W	
American White Pelican	355	710	110	N	2	2002	U	W	
American White Pelican	264	528	220	N	2	2001	U	W	
American White Pelican	458	916	310	N	2	2000	U	W	
American White Pelican	128	256	62	N	2	1999	U	W	
American White Pelican	366	732	245	N	2	1998	U	W	
American White Pelican	205	410	36	N	2	1997	U	W	
American White Pelican	399	798	90	N	2	1996	U	W	
American White Pelican	422	844	143	N	2	1995	U	W	
American White Pelican	739	1478	130	N	2	1994	U	W	
American White Pelican	710	1420	208	N	2	1993	U	W	
American White Pelican	684	1368	366	N	2	1992	U	W	
American White Pelican	519	1038	415	N	2	1991	U	W	
American White Pelican	522	1044		N	2	1990	U	W	
American White Pelican	518	1036		N	2	1989	U	W	
American White Pelican	401	802		N	2	1988	U	W	
American White Pelican	404	808		N	2	1987	U	W	
American White Pelican	41	82		N	2	1986	U	W	
American White Pelican	289	578		N	2	1985	U	W	
Caspian Tern		6	6	B	L	2005	U	W	
Caspian Tern	3	6		N	2	2004	U	W	
Caspian Tern	6	12		N	2	2003	U	W	
Caspian Tern	5	10		N	2	2002	U	W	
Caspian Tern	3	6		N	2	2001	U	W	
Caspian Tern	4	8		N	2	1999	U	W	
Caspian Tern	5	10		N	2	1998	U	W	
Caspian Tern	4	8		N	2	1997	U	W	
Caspian Tern	6	12		N	2	1996	U	W	
Caspian Tern	17	34		N	2	1995	U	W	
Caspian Tern	15	30		N	2	1994	U	W	
Caspian Tern	10	20		N	2	1993	U	W	
Caspian Tern	27	54		N	2	1992	U	W	
Caspian Tern	28	56		N	2	1991	U	W	
Caspian Tern	28	56		N	2	1990	U	W	
Caspian Tern	25	50		N	2	1989	U	W	
Caspian Tern	24	48		N	2	1988	U	W	
Caspian Tern	20	40		N	2	1987	U	W	



Casper



Area Map: 42106a1 (Casper)
 Site Number: 001
 BCR 17

Colony Number: 42106a1-001
 Natrona County, WY

Soda Lake
 13N 392797 4749950
 (NAD83)

Species	# of Nests	Est. # of Breeding Birds	Actual Bird Count	W	Cnv	Date	ST	T	Observers
Double-crested Cormorant	46	92	100	N	2	7/11/2009	B	W	Orabona/Kilpatrick
Snowy Egret		2	2	B	L	7/11/2009	B	W	Orabona/Kilpatrick
Black-crowned Night-Heron	11	22	24	N	2	7/11/2009	B	W	Orabona/Kilpatrick
California Gull		1000	1000	B	L	7/11/2009	B	T	Orabona/Kilpatrick
Double-crested Cormorant	18	36	20	N	2	2005	U	W	
Double-crested Cormorant	45	90		N	2	2003	U	W	
Double-crested Cormorant	100	200		N	2	2002	U	U	
Double-crested Cormorant	100	200		N	2	2001	U	U	
Double-crested Cormorant	100	200		N	2	2000	U	U	
Double-crested Cormorant	70	140		N	2	1999	U	U	
Double-crested Cormorant	100	200		N	2	1998	U	U	
Double-crested Cormorant	100	200		N	2	1997	U	U	
Double-crested Cormorant	200	400		N	2	1996	U	U	
Double-crested Cormorant				O		1995	U	P	
Double-crested Cormorant	200	400		N	2	1994	U	U	
Double-crested Cormorant				O		1992	U	P	
Double-crested Cormorant	80	160		N	2	1990	U	U	
Double-crested Cormorant	120	240		N	2	1989	U	U	
Double-crested Cormorant				O		1988	U	P	
Double-crested Cormorant				O		1987	U	P	
Double-crested Cormorant	436	872		N	2	1986	U	W	
Double-crested Cormorant				O		1985	U	P	
Double-crested Cormorant	358	716		N	2	1984	U	W	
Double-crested Cormorant	357	714		N	2	1983	U	W	
Snowy Egret				N		1987	U	X	
Snowy Egret	3	6		N	2	1986	U	W	
Snowy Egret	6	12		N	2	1985	U	W	
Snowy Egret	3	6		N	2	1984	U	W	
Snowy Egret	2	4		N	2	1983	U	W	
Black-crowned Night-Heron	7	14	8	N	2	2005	U	W	
Black-crowned Night-Heron	3	6		N	2	2003	U	W	
Black-crowned Night-Heron	13	26		N	2	2002	U	W	
Black-crowned Night-Heron	6	12		N	2	2001	U	W	
Black-crowned Night-Heron	7	14		N	2	2000	U	W	
Black-crowned Night-Heron	8	16		N	2	1999	U	W	
Black-crowned Night-Heron	9	18		N	2	1998	U	W	
Black-crowned Night-Heron	19	38		N	2	1997	U	W	
Black-crowned Night-Heron	19	38		N	2	1996	U	Y	
Black-crowned Night-Heron	15	30		N	2	1995	U	W	
Black-crowned Night-Heron	13	26		N	2	1994	U	Y	
Black-crowned Night-Heron	24	48		N	2	1992	U	Y	
Black-crowned Night-Heron	24	48		N	2	1990	U	W	
Black-crowned Night-Heron	4	8		N	2	1989	U	W	
Black-crowned Night-Heron	6	12		N	2	1988	U	W	
Black-crowned Night-Heron	12	24		N	2	1987	U	W	
Black-crowned Night-Heron	8	16		N	2	1986	U	W	
Black-crowned Night-Heron	3	6		N	2	1985	U	W	
Black-crowned Night-Heron	7	14		N	2	1984	U	W	
Caspian Tern				N		2006	U	X	
Caspian Tern	4	8	10	N	2	2005	U	W	
Caspian Tern	19	38		N	2	2002	U	Y	
Caspian Tern	12	24		N	2	2001	U	Y	
Caspian Tern	7	14		N	2	2000	U	Y	
Caspian Tern	14	28		N	2	1994	U	W	
Caspian Tern	10	20		N	2	1992	U	U	
Caspian Tern	12	24		N	2	1990	U	W	
Caspian Tern	1	2		N	2	1984	U	W	

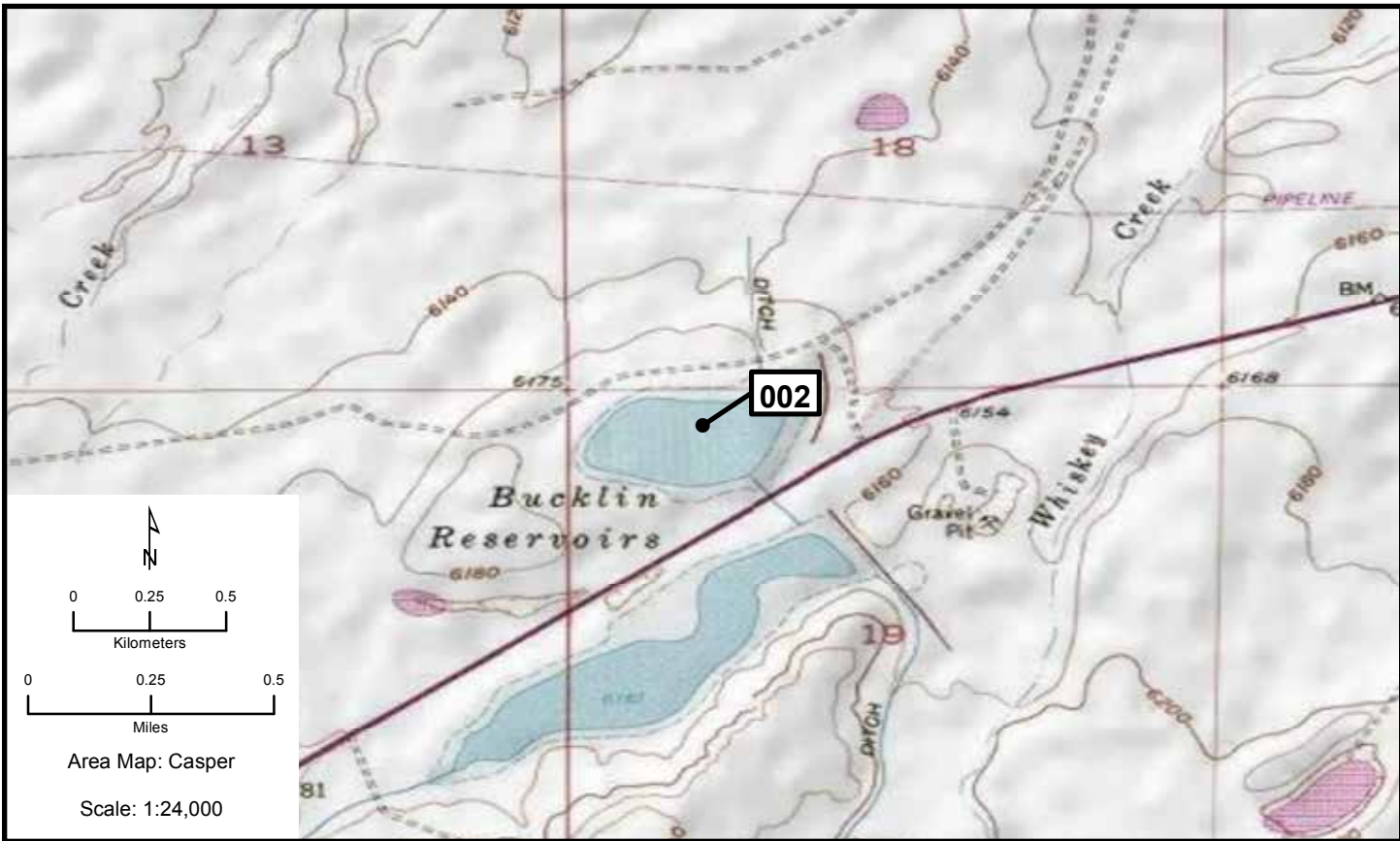
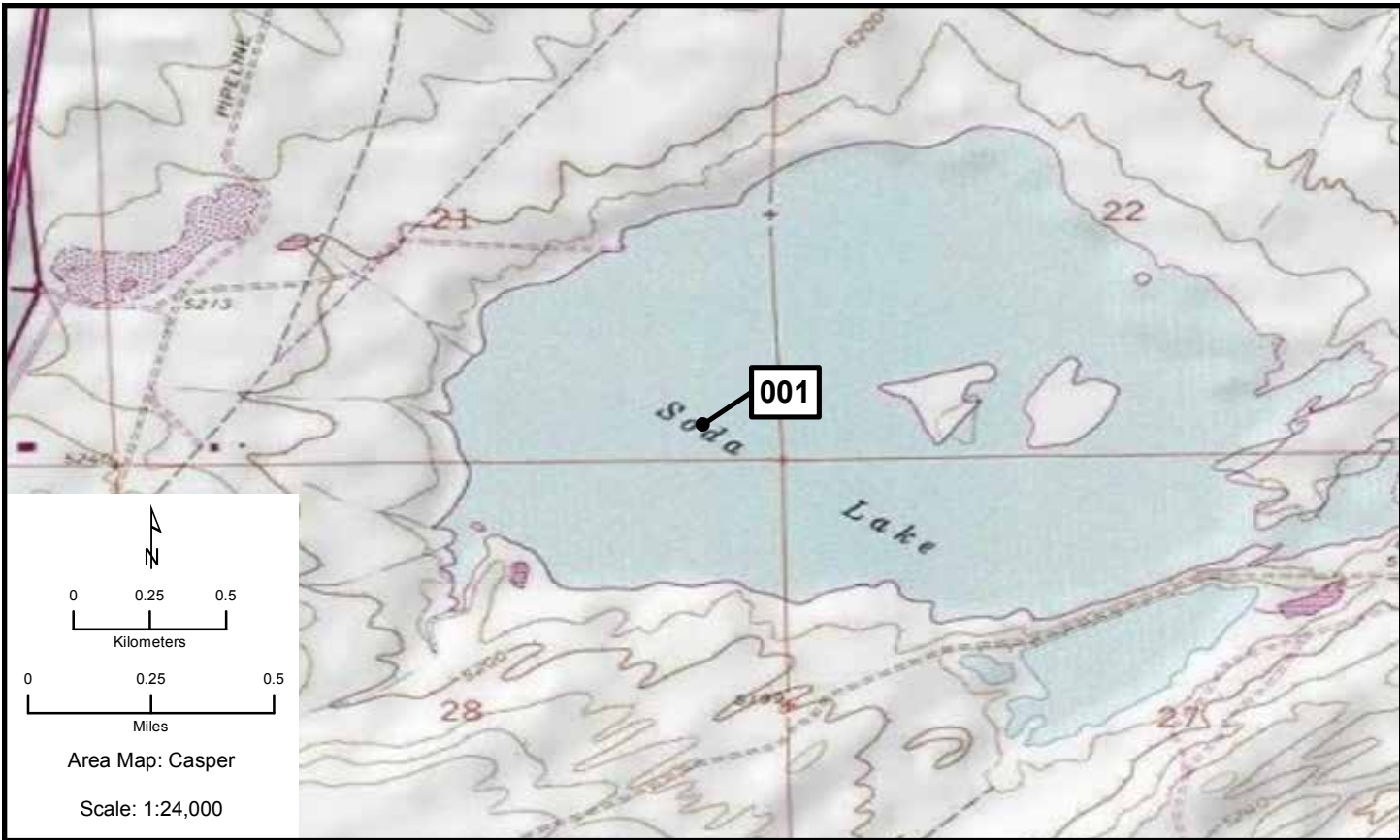
Casper 002

Area Map: 42106a1 (Casper)
 Site Number: 002
 BCR 10

Colony Number: 42106a1-002
 Carbon County, WY

Bucklin Reservoir
 13N 302284 4695883
 (NAD83)

Species	# of Nests	Est. # of Breeding Birds	Actual Bird Count	W	Cnv	Date	ST	T	Observers
Western Grebe		4	4	B	L	7/11/2010	B	W	Shill
Black-crowned Night-Heron		16	11	B	J	7/11/2010	B	K	Shill
Western Grebe		12	12	B	L	2000	U	W	
Western Grebe		9	9	B	L	1999	U	W	
Western Grebe		2	2	B	L	1998	U	U	
Clark's Grebe		2	2	B	L	1998	U	U	
Black-crowned Night-Heron	3	6		N	2	2002	U	Y	
Black-crowned Night-Heron	3	6		N	2	2000	U	Y	
Black-crowned Night-Heron	1	2		N	2	1998	U	Y	
Black-crowned Night-Heron				O		1997	U	P	
Black-crowned Night-Heron	4	8		N	2	1996	U	Y	
Black-crowned Night-Heron	5	10		N	2	1994	U	U	
Black-crowned Night-Heron	2	4		N	2	1990	U	W	
Black-crowned Night-Heron	1	2	2	N	2	1986	U	W	



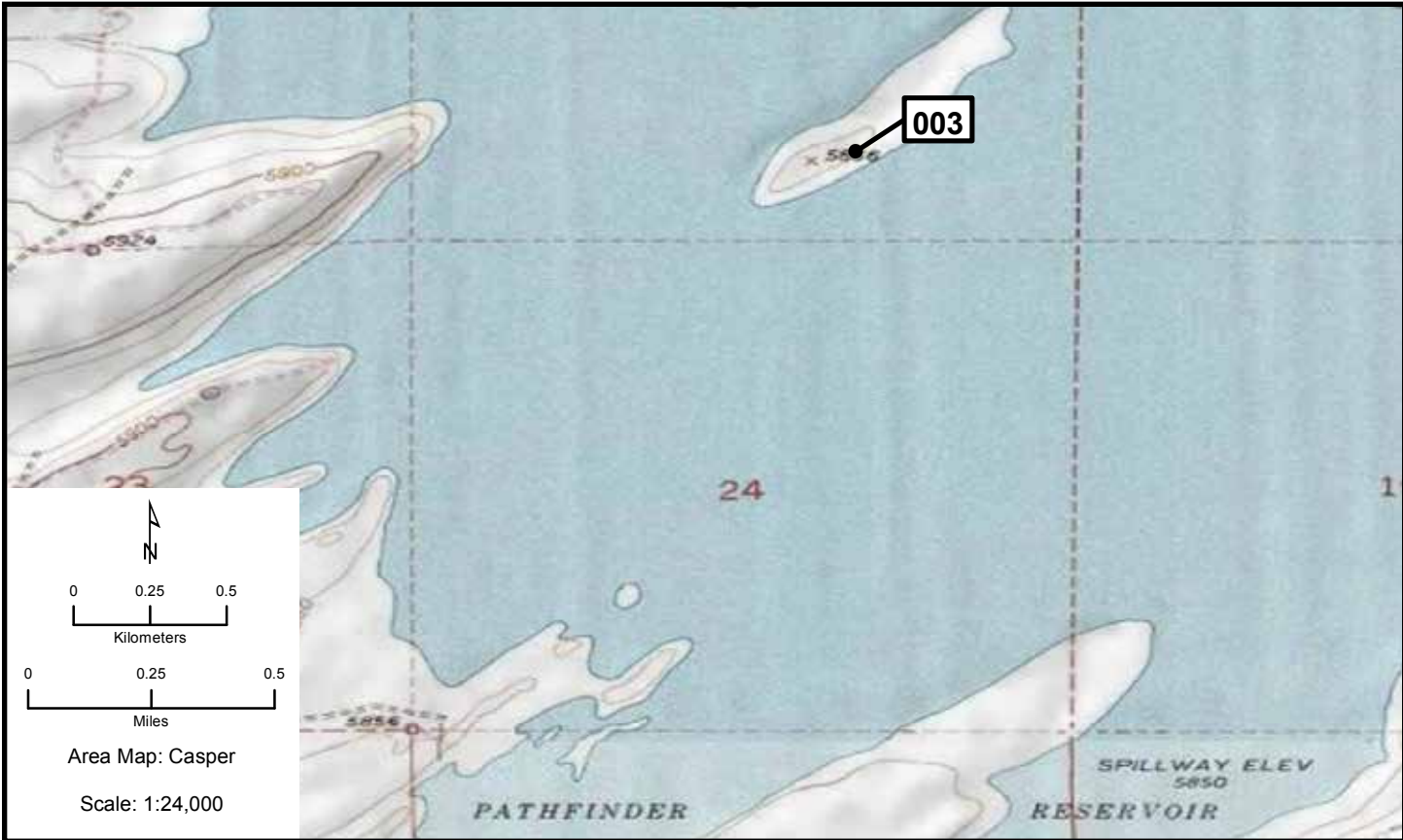
Casper 003

Area Map: 42106a1 (Casper)
 Site Number: 003
 BCR 10

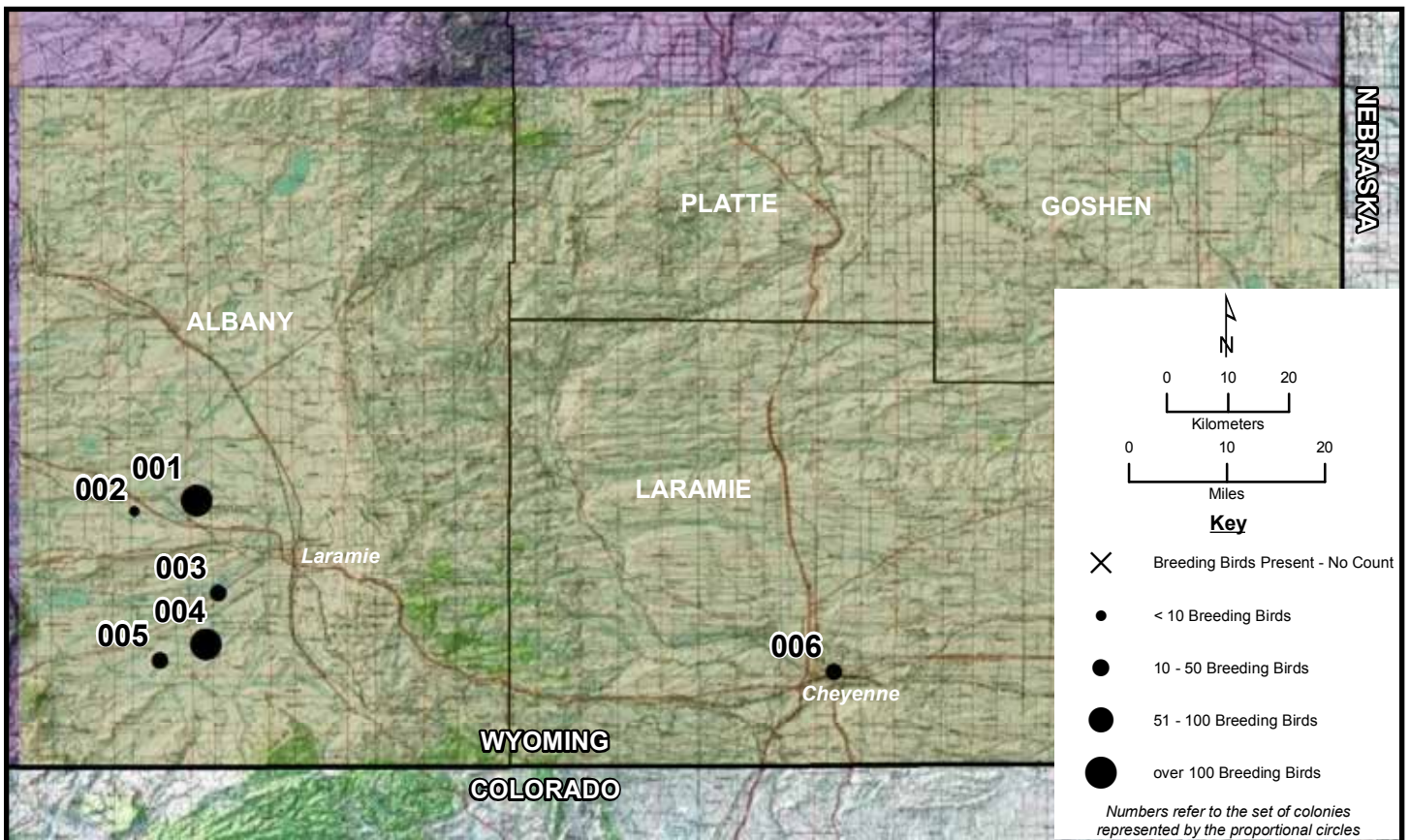
Colony Number: 42106a1-003
 Carbon County, WY

Pathfinder Reservoir: Bird Island
 13N 339769 4695169
 (NAD83)

Species	# of Nests	Est. # of Breeding Birds	Actual Bird Count	W	Cnv	Date	ST	T	Observers
Double-crested Cormorant		20	20	B	L	6/29/2011	O	W	Orabona
Double-crested Cormorant				O		7/11/2010	B	X	Shill
American White Pelican		60	60	B	L	6/29/2011	O	W	Orabona
American White Pelican				O		7/11/2010	B	X	Shill
Black-crowned Night-Heron		18	18	B	L	6/29/2011	O	W	Orabona
California Gull		100	100	B	L	6/30/2011	O	T	Orabona
California Gull				O		7/11/2010	B	X	Shill
Double-crested Cormorant				O		2005	U	P	
Double-crested Cormorant				O		2004	U	P	
Double-crested Cormorant	80	160		N	2	2003	U	W	
Double-crested Cormorant	19	38		N	2	1996	U	W	
Double-crested Cormorant				O		1991	U	P	
Double-crested Cormorant				O		1990	U	P	
Double-crested Cormorant				O		1987	U	P	
Double-crested Cormorant	196	392		N	2	1986	U	W	
Double-crested Cormorant	126	252		N	2	1984	U	W	
American White Pelican		710	710	B	L	2006	U	W	
American White Pelican		818	818	B	L	2005	U	W	
American White Pelican		1297	1297	B	L	2004	U	W	
American White Pelican		1560	1560	B	L	2003	U	W	
American White Pelican		1276	1276	B	L	2001	U	W	
American White Pelican		1214	1214	B	L	2000	U	W	
American White Pelican		1271	1271	B	L	1999	U	W	
American White Pelican		1379	1379	B	L	1998	U	W	
American White Pelican		756	756	B	L	1997	U	W	
American White Pelican		151	151	B	L	1996	U	W	
American White Pelican	700	1400		N	2	1991	U	T	
American White Pelican	700	1400		N	2	1990	U	T	
American White Pelican	1063	2126		N	2	1988	U	W	
American White Pelican	792	1584		N	2	1987	U	W	
American White Pelican	245	490		N	2	1984	U	W	
Caspian Tern	12	24		N	2	1989	U	W	
Caspian Tern	25	50		N	2	1988	U	W	
Caspian Tern	27	54		N	2	1987	U	W	
Caspian Tern	29	58		N	2	1986	U	W	
Caspian Tern	20	40		N	2	1984	U	U	



Cheyenne



Area Map: 41104a1 (Cheyenne)
 Site Number: 001
 BCR 10

Colony Number: 41104a1-001
 Albany County, WY

Bamforth Lake
 13N 438224 4582315
 (NAD83)

Species	# of Nests	Est. # of Breeding Birds	Actual Bird Count	W	Cnv	Date	ST	T	Observers
American White Pelican		103	103	B	L	6/30/2010	B, O	W	Shill
American White Pelican		32	32	B	L	6/30/2009	O	W	Kilpatrick
Double-crested Cormorant				N		2005	U	X	
Double-crested Cormorant				O		2004	U	P	
Double-crested Cormorant	120	240		N	2	2003	U	U	
Double-crested Cormorant				O		2001	U	P	
Double-crested Cormorant				O		1997	U	P	
Double-crested Cormorant	33	66		N	2	1995	U	W	
Double-crested Cormorant	73	146		N	2	1994	U	W	
Double-crested Cormorant	86	172		N	2	1993	U	W	
Double-crested Cormorant				N	2	1992	U	X	
Double-crested Cormorant	65	130		N	2	1991	U	W	
Double-crested Cormorant				O		1990	U	P	
Double-crested Cormorant				O		1989	U	P	
Double-crested Cormorant				O		1988	U	P	
Double-crested Cormorant				O		1987	U	P	
Double-crested Cormorant	41	82		N	2	1986	U	W	
Double-crested Cormorant				O		1985	U	P	
Double-crested Cormorant	126	252		N	2	1984	U	W	
Double-crested Cormorant	13	26		N	2	1983	U	W	
Double-crested Cormorant				O		1982	U	P	
American White Pelican	377	754	377	N	2	2005	U	W	
American White Pelican		231	231	B	L	2004	U	W	
American White Pelican		385	385	B	L	2003	U	W	
American White Pelican		324	324	B	L	2001	U	W	
American White Pelican		130	130	B	L	2000	U	W	
American White Pelican				O		1999	U	X	
American White Pelican		507	507	B	L	1997	U	W	
American White Pelican	106	212	225	N	2	1995	U	W	
American White Pelican	201	402	250	N	2	1994	U	W	
American White Pelican	490	980	548	N	2	1993	U	U	
American White Pelican		265	265	B	L	1992	U	W	
American White Pelican	420	840		N	2	1991	U	U	
American White Pelican	147	294	100	N	2	1990	U	W	
American White Pelican	293	586		N	2	1989	U	W	
American White Pelican	239	478		N	2	1988	U	W	
American White Pelican	284	568		N	2	1987	U	W	
American White Pelican	63	126		N	2	1986	U	W	
Snowy Egret	6	12		N	2	1995	U	W	
Snowy Egret	5	10		N	2	1994	U	W	
Snowy Egret	3	6		N	2	1993	U	W	
Snowy Egret	6	12		N	2	1992	U	W	
Snowy Egret	2	4		N	2	1991	U	W	
Snowy Egret	14	28		N	2	1990	U	Y	
Snowy Egret	8	16		N	2	1989	U	Y	
Snowy Egret	2	4		N	2	1988	U	W	
Snowy Egret	10	20		N	2	1987	U	W	
Snowy Egret	16	32		N	2	1986	U	W	
Snowy Egret	7	14		N	2	1984	U	W	
Snowy Egret	19	38		N	2	1983	U	W	
Snowy Egret	14	28		N	2	1982	U	W	
Black-crowned Night-Heron	3	6		N	2	1995	U	W	
Black-crowned Night-Heron	1	2		N	2	1993	U	W	
Black-crowned Night-Heron	6	12		N	2	1992	U	W	
Black-crowned Night-Heron	7	14		N	2	1991	U	W	
Black-crowned Night-Heron				O		1990	U	X	

Cheyenne 001, 002

Cheyenne 001 continued

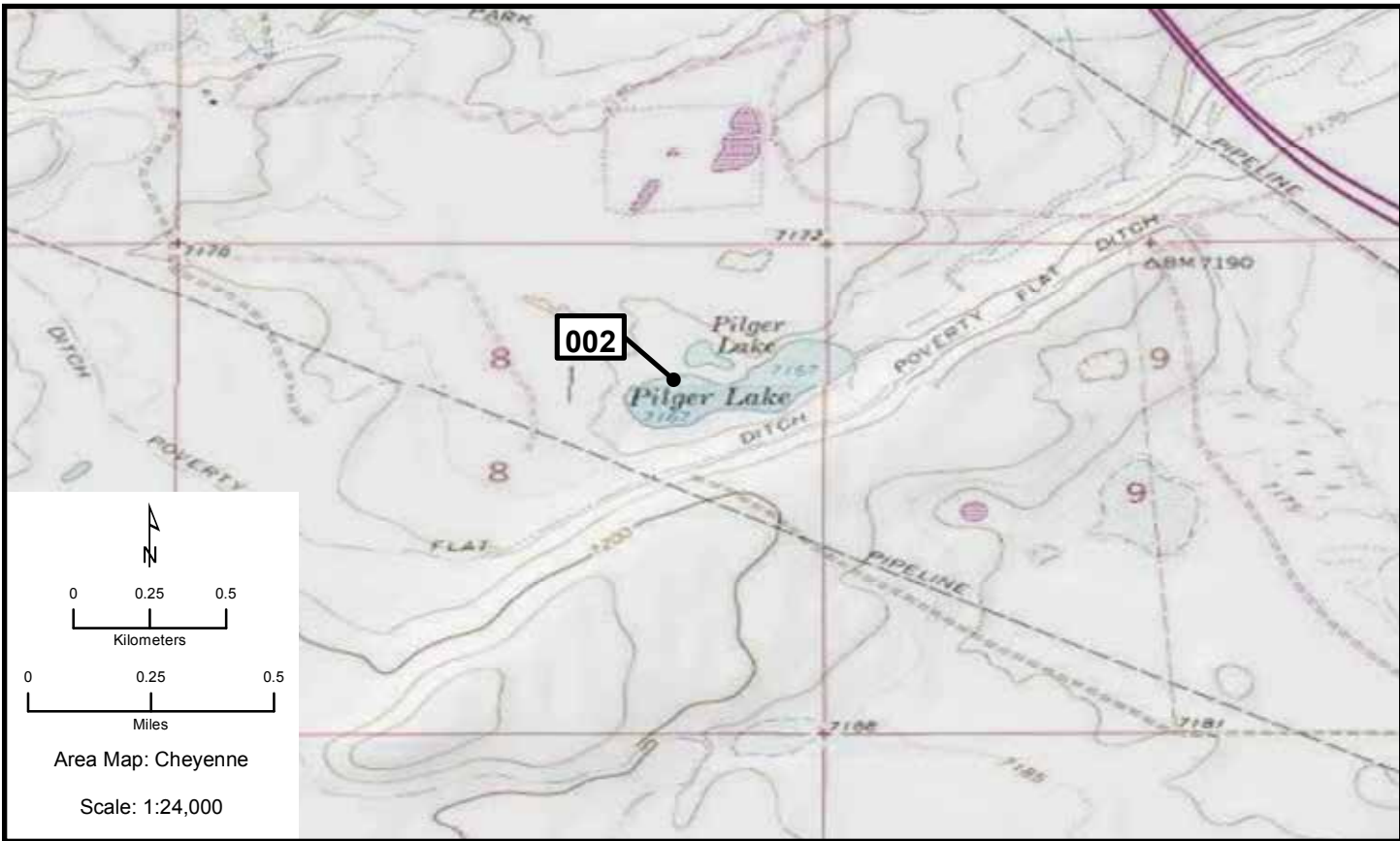
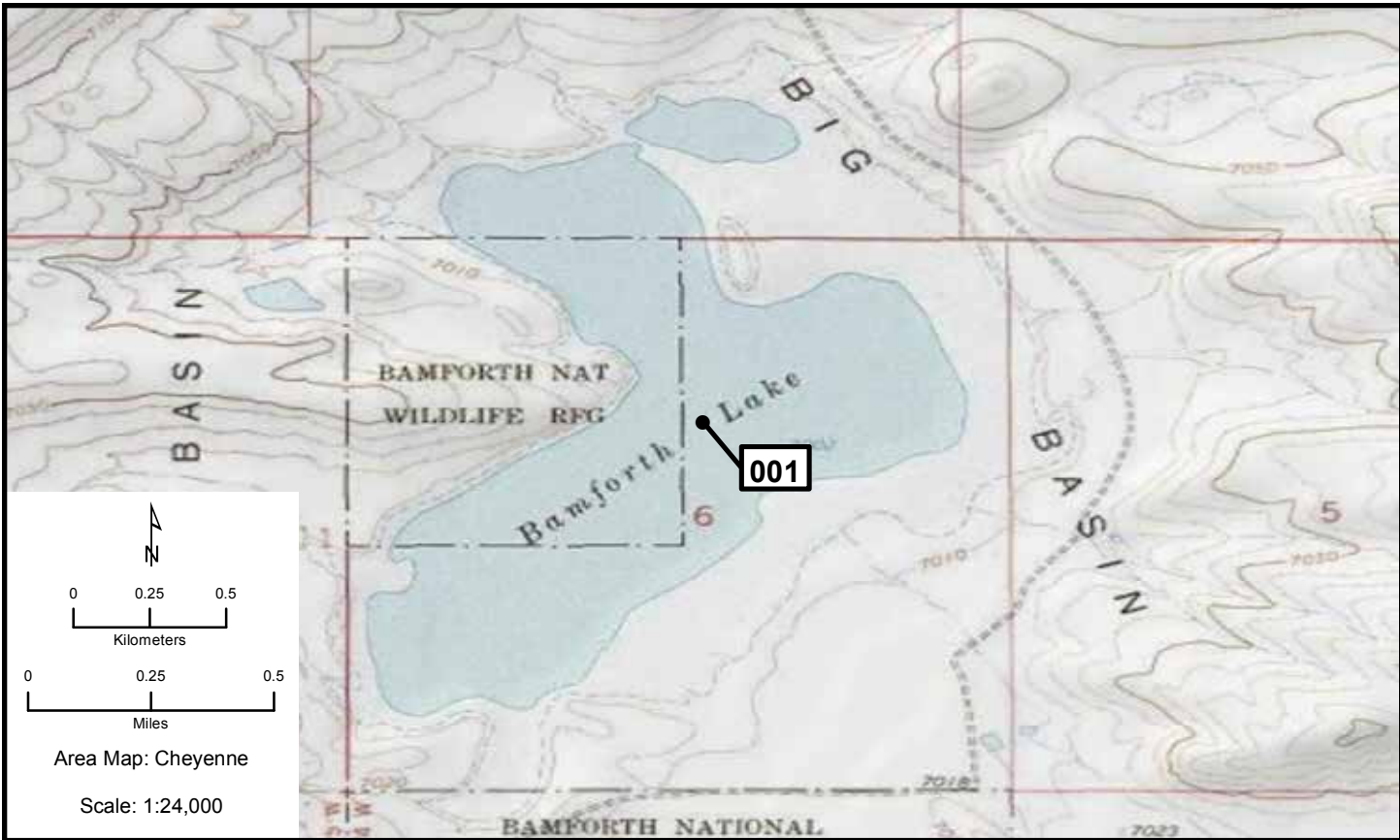
Black-crowned Night-Heron			O		1989	U	X
Black-crowned Night-Heron			O		1988	U	X
Black-crowned Night-Heron	23	46	N	2	1986	U	W
Black-crowned Night-Heron	1	2	N	2	1984	U	W
White-faced Ibis			O		1988	U	X
Caspian Tern	1	2	N	2	1993	U	Y
Caspian Tern	3	6	N	2	1992	U	Y
Caspian Tern	4	8	N	2	1991	U	Y

Area Map: 41104a1 (Cheyenne)
Site Number: 002
BCR 10

Colony Number: 41104a1-002
Albany County, WY

Pilger Lake
13N 430523 4580739
(NAD83)

Species	# of Nests	Est. # of Breeding Birds	Actual Bird		W	Cnv	Date	ST	T	Observers
			Count							
Forster's Tern		2	2	B	L	6/30/2009	O	W	Orabona/Kilpatrick	
American White Pelican		9	9	B	L	2005	U	U		
Black-crowned Night-Heron	2	4	3	N	2	2006	U	U		
Black-crowned Night-Heron	2	4	3	N	2	2005	U	U		
Black-crowned Night-Heron	2	4		N	2	2002	U	Y		
Black-crowned Night-Heron	12	24		N	2	2001	U	Y		
Black-crowned Night-Heron	6	12		N	2	1999	U	Y		
Black-crowned Night-Heron	5	10		N	2	1998	U	Y		
Black-crowned Night-Heron	8	16		N	2	1997	U	Y		
Black-crowned Night-Heron	8	16		N	2	1996	U	Y		
Black-crowned Night-Heron	2	4		N	2	1990	U	U		
Black-crowned Night-Heron	9	18		N	2	1986	U	U		
White-faced Ibis	8	16	15	N	2	2006	U	U		
White-faced Ibis	1	2		N	2	2001	U	Y		
White-faced Ibis	8	16		N	2	1999	U	Y		
White-faced Ibis	13	26		N	2	1996	U	Y		
Black Tern	1	2		N	2	1987	U	U		
Forster's Tern	5	10		N	2	2004	U	Y		
Forster's Tern	1	2		N	2	2003	U	Y		
Forster's Tern	4	8		N	2	2001	U	Y		
Forster's Tern	1	2		N	2	1999	U	Y		
Forster's Tern	2	4		N	2	1998	U	Y		
Forster's Tern	4	8		N	2	1997	U	Y		
Forster's Tern	1	2		N	2	1996	U	Y		
Forster's Tern	1	2		N	2	1994	U	Y		
Forster's Tern	14	28		N	2	1990	U	U		
Forster's Tern	3	6		N	2	1987	U	U		
Forster's Tern	9	18		N	2	1986	U	U		



Cheyenne 003, 004

Area Map: 41104a1 (Cheyenne)
 Site Number: 003
 BCR 10

Colony Number: 41104a1-003
 Albany County, WY

Kay Ranch
 13N 440725 4567087
 (NAD83)

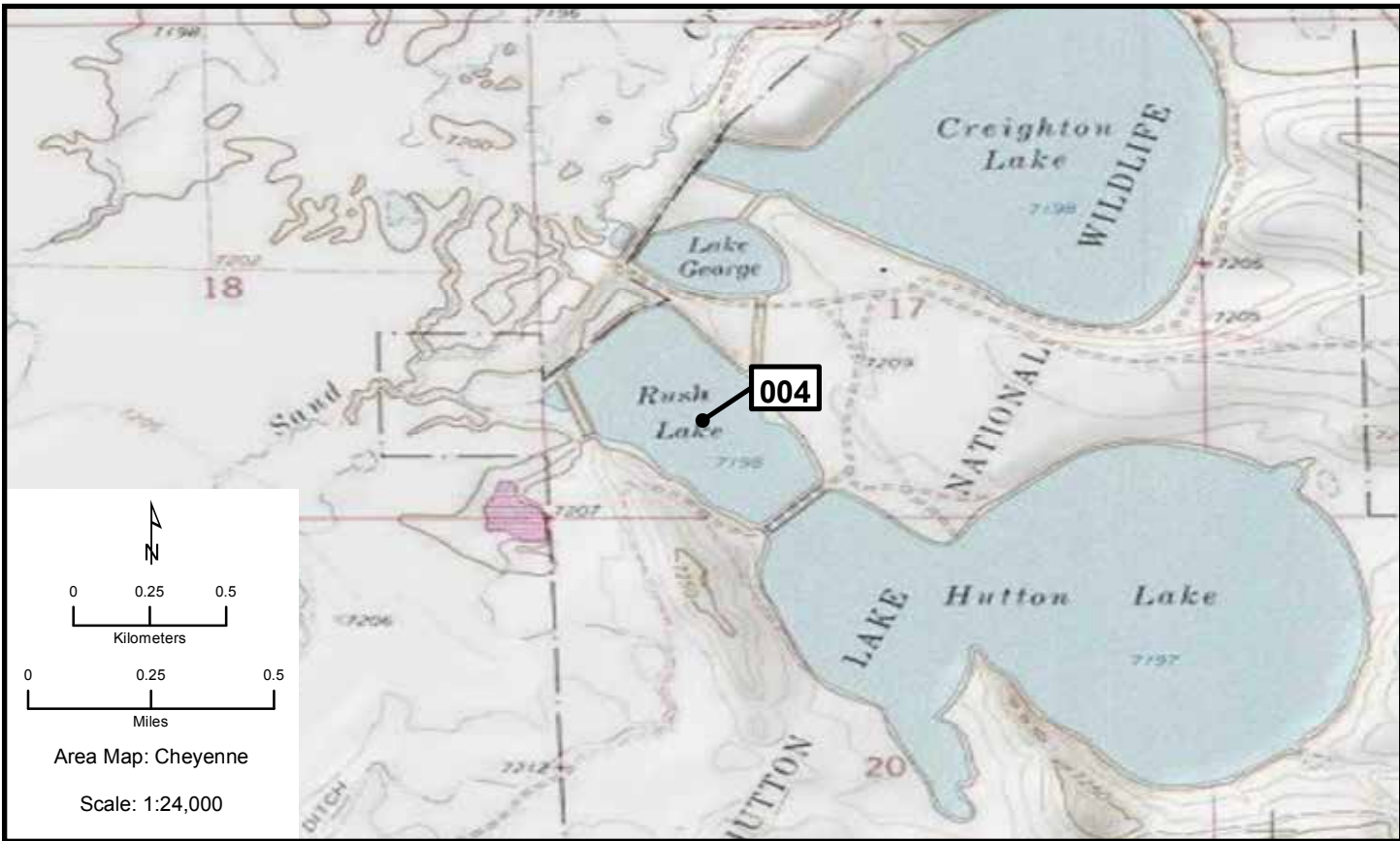
Species	# of Nests	Est. # of Breeding Birds	Actual Bird Count	W	Cnv	Date	ST	T	Observers
Forster's Tern		32	32	B	L	6/30/2009	O	W	Orabona/Kilpatrick
Black-crowned Night-Heron	3	6		N	2	2001	U	Y	
Black-crowned Night-Heron	2	4		N	2	1998	U	Y	
Black-crowned Night-Heron	4	8		N	2	1997	U	Y	
Black-crowned Night-Heron	10	20		N	2	1994	U	U	
Black-crowned Night-Heron	10	20		N	2	1987	U	U	
Black-crowned Night-Heron	4	8		N	2	1986	U	U	
Black-crowned Night-Heron	19	38		N	2	1985	U	U	
Black-crowned Night-Heron	16	32		N	2	1984	U	U	
Black-crowned Night-Heron	13	26		N	2	1983	U	U	
Black-crowned Night-Heron	6	12		N	2	1982	U	U	
Black Tern	1	2		N	2	1987	U	U	
Black Tern	4	8		N	2	1982	U	U	
Forster's Tern	4	8	7	N	2	2006	U	U	
Forster's Tern	3	6		N	2	2003	U	Y	
Forster's Tern	1	2		N	2	1997	U	Y	
Forster's Tern	3	6		N	2	1987	U	U	
Forster's Tern	3	6		N	2	1983	U	U	

Area Map: 41104a1 (Cheyenne)
 Site Number: 004
 BCR 10

Colony Number: 41104a1-004
 Albany County, WY

Hutton Lake NWR: Rush lake
 13N 439133 4558852
 (NAD83)

Species	# of Nests	Est. # of Breeding Birds	Actual Bird Count	W	Cnv	Date	ST	T	Observers
Black-crowned Night-Heron		8	8	B	L	6/30/2009	B	W	Orabona/Kilpatrick
White-faced Ibis		152	152	B	L	6/30/2009	B	W	Orabona/Kilpatrick
Forster's Tern		2	2	B	L	6/30/2009	B	W	Orabona/Kilpatrick
Snowy Egret	2	4	4	N	2	2005	U	U	
Snowy Egret	4	8		N	2	1998	U	Y	
Snowy Egret	2	4		N	2	1997	U	Y	
Cattle Egret	2	4		N	2	1998	U	Y	
Cattle Egret	2	4		N	2	1997	U	Y	
Cattle Egret	6	12		N	2	1996	U	Y	
Black-crowned Night-Heron	12	24	24	N	2	2006	U	U	
Black-crowned Night-Heron	9	18	18	N	2	2005	U	U	
Black-crowned Night-Heron	9	18		N	2	2004	U	Y	
Black-crowned Night-Heron	11	22		N	2	2003	U	Y	
Black-crowned Night-Heron	6	12		N	2	2001	U	Y	
Black-crowned Night-Heron	3	6		N	2	2000	U	Y	
Black-crowned Night-Heron	7	14		N	2	1999	U	Y	
Black-crowned Night-Heron	1	2		N	2	1998	U	Y	
Black-crowned Night-Heron	4	8		N	2	1997	U	Y	
Black-crowned Night-Heron	5	10		N	2	1996	U	Y	
Black-crowned Night-Heron	25	50		N	2	1990	U	U	
Black-crowned Night-Heron	3	6		N	2	1983	U	U	
Black-crowned Night-Heron	25	50		N	2	1982	U	U	
White-faced Ibis	18	36	36	N	2	2006	U	U	
White-faced Ibis	35	70	70	N	2	2005	U	U	
White-faced Ibis	20	40		N	2	2004	U	Y	
White-faced Ibis	7	14		N	2	2003	U	Y	



Cheyenne 004, 005

Cheyenne 004 continued

White-faced Ibis	2	4	N	2	2001	U	Y
White-faced Ibis	7	14	N	2	2000	U	Y
White-faced Ibis	10	20	N	2	1999	U	Y
White-faced Ibis	25	50	N	2	1998	U	Y
White-faced Ibis	27	54	N	2	1997	U	Y
White-faced Ibis	11	22	N	2	1996	U	Y
White-faced Ibis	2	4	N	2	1982	U	U
Franklin's Gull	1	2	1 N	2	2005	U	U
Black Tern	1	2	1 N	2	2005	U	U
Black Tern	1	2	N	2	1997	U	Y
Black Tern	1	2	N	2	1994	U	Y
Black Tern	2	4	N	2	1986	U	U
Black Tern	10	20	N	2	1985	U	U
Black Tern	10	20	N	2	1984	U	U
Forster's Tern	5	10	9 N	2	2006	U	U
Forster's Tern	25	50	50 N	2	2005	U	U
Forster's Tern	11	22	N	2	2004	U	Y
Forster's Tern	8	16	N	2	2003	U	Y
Forster's Tern	3	6	N	2	2001	U	Y
Forster's Tern	2	4	N	2	1999	U	Y
Forster's Tern	11	22	N	2	1998	U	Y
Forster's Tern	12	24	N	2	1997	U	Y
Forster's Tern	2	4	N	2	1996	U	Y
Forster's Tern	2	4	N	2	1994	U	Y
Forster's Tern	1	2	N	2	1990	U	Y
Forster's Tern	3	6	N	2	1986	U	U
Forster's Tern	3	6	N	2	1985	U	U

Area Map: 41104a1 (Cheyenne)
 Site Number: 005
 BCR 10

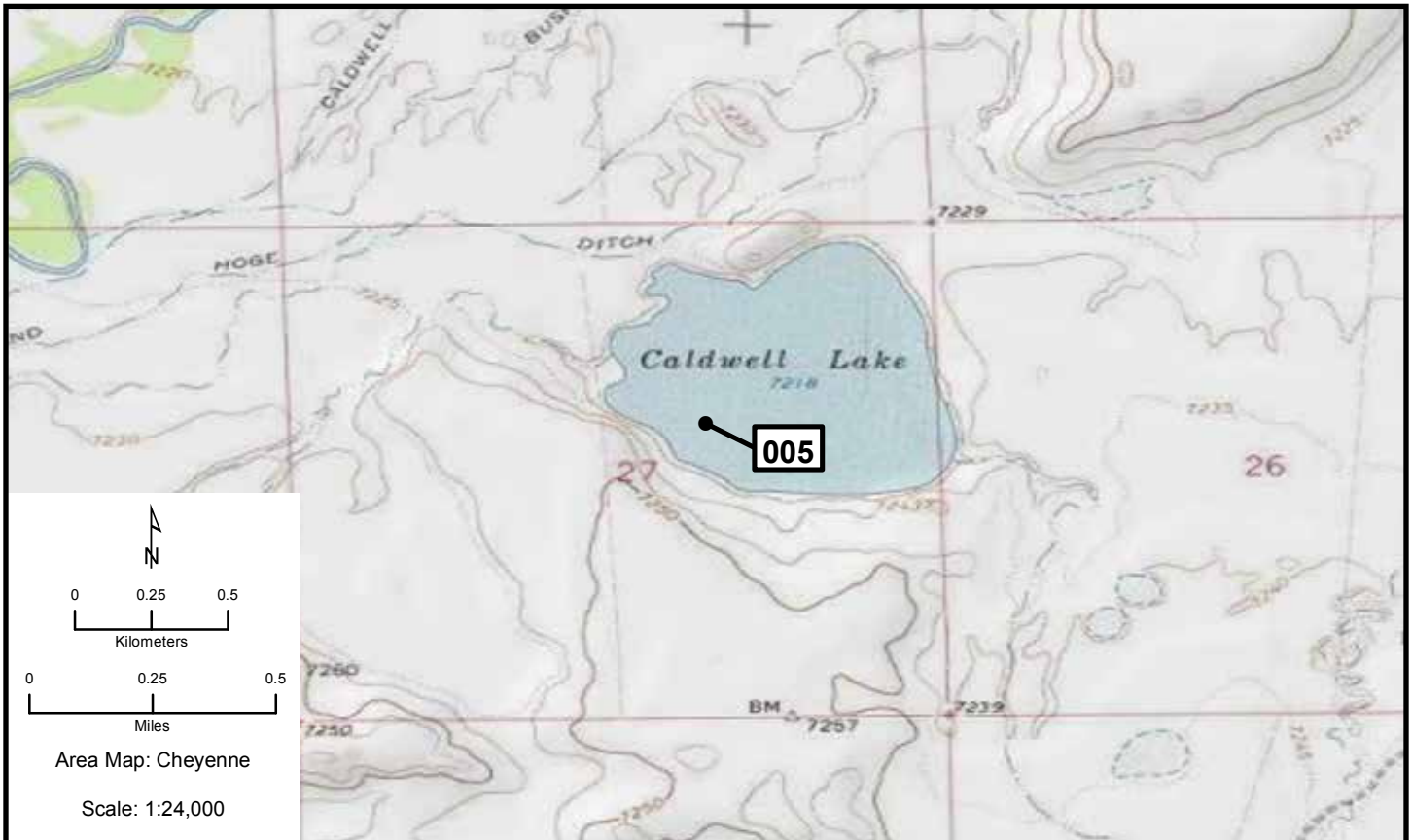
Colony Number: 41104a1-005
 Albany County, WY

Caldwell Lake
 13N 433425 4556265
 (NAD83)

Species	# of Nests	Est. # of Breeding Birds	Actual Bird		Cnv	Date	ST	T	Observers
			Count	W					
Western Grebe	2	4	4	B	L	7/1/2010	B	W	Shill
Black-crowned Night-Heron	2	4	2	B	L	7/1/2010	B	W	Shill
Forster's Tern	7	14	14	B	L	7/1/2010	B	W	Shill
Snowy Egret	1	2		N	2	2001	U	Y	
Black-crowned Night-Heron	1	2		N	2	2004	U	Y	
Black-crowned Night-Heron	2	4		N	2	2003	U	Y	
Black-crowned Night-Heron	4	8		N	2	2001	U	Y	
Black-crowned Night-Heron	9	18		N	2	1998	U	Y	
Black-crowned Night-Heron	3	6		N	2	1996	U	Y	
Black-crowned Night-Heron	3	6		N	2	1995	U	W	
Black-crowned Night-Heron	18	36		N	2	1994	U	W	
Black-crowned Night-Heron	7	14		N	2	1990	U	W	
Black-crowned Night-Heron	33	66		N	2	1987	U	W	
Black-crowned Night-Heron	48	96		N	2	1986	U	W	
White-faced Ibis	5	10		N	2	2004	U	Y	
White-faced Ibis	4	8		N	2	2003	U	Y	
White-faced Ibis	35	70		N	2	2001	U	Y	
White-faced Ibis	22	44		N	2	1998	U	Y	
White-faced Ibis	6	12		N	2	1996	U	Y	
White-faced Ibis	2	4		N	2	1994	U	W	
White-faced Ibis	5	10		N	2	1990	U	W	
White-faced Ibis	5	10		N	2	1987	U	W	
White-faced Ibis	19	38		N	2	1986	U	W	
Black Tern	1	2	2	N	2	2006	U	W	

Cheyenne 005 continued

Black Tern	6	12	11	N	2	2005	U	W
Black Tern	3	6		N	2	2004	U	Y
Black Tern	5	10		N	2	2003	U	Y
Black Tern	1	2		N	2	1998	U	Y
Black Tern	1	2		N	2	1996	U	Y
Black Tern	6	12		N	2	1995	U	Y
Black Tern	2	4		N	2	1994	U	W
Black Tern	2	4		N	2	1987	U	Y
Black Tern	3	6		N	2	1986	U	W
Caspian Tern	3	6		N	2	1995	U	Y
Forster's Tern	2	4	4	N	2	2006	U	W
Forster's Tern	2	4	3	N	2	2005	U	W
Forster's Tern	9	18		N	2	2004	U	Y
Forster's Tern	10	20		N	2	2001	U	Y
Forster's Tern	1	2		N	2	1998	U	Y
Forster's Tern	2	4		N	2	1997	U	Y
Forster's Tern	3	6		N	2	1996	U	Y
Forster's Tern	2	4		N	2	1995	U	W
Forster's Tern	3	6		N	2	1994	U	W
Forster's Tern	33	66		N	2	1990	U	W
Forster's Tern	15	30		N	2	1987	U	W
Forster's Tern	19	38		N	2	1986	U	W



Cheyenne 006

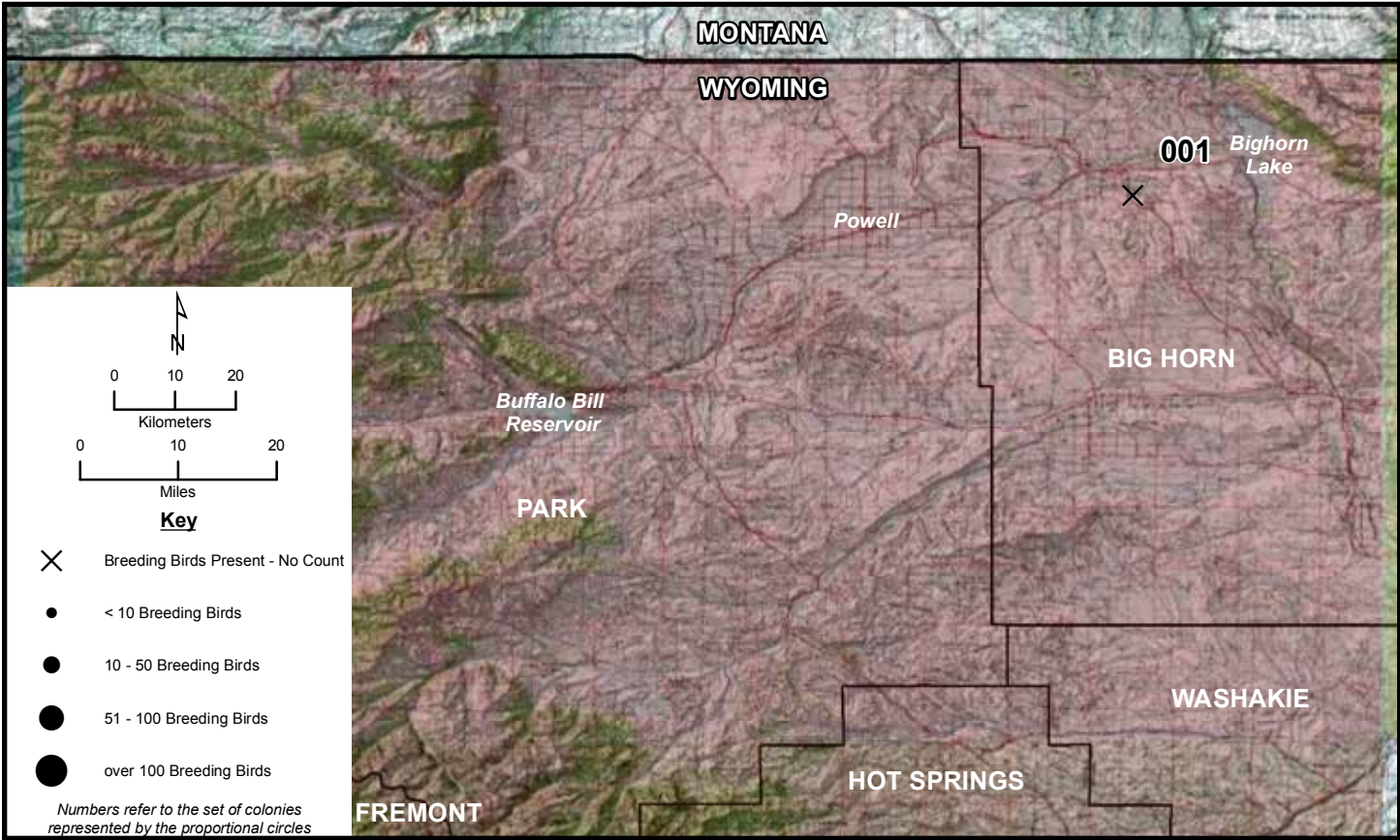

Area Map: 41104a1 (Cheyenne)
 Site Number: 006
 BCR 18

Colony Number: 41104a1-006
 Laramie County, WY

Holliday Park
 13N 516689 4554128
 (NAD83)

Species	# of Nests	Est. # of Breeding Birds	Actual Bird Count	W	Cnv	Date	ST	T	Observers
Black-crowned Night-Heron		18	18	B	L	5/18/2010	C	W	Gorges
Black-crowned Night-Heron		14	14	B	L	4/22/2009	C	W	Lebsack
Black-crowned Night-Heron	6	12		N	2	1995	U	U	
Black-crowned Night-Heron				O		1994	U	P	
Black-crowned Night-Heron				O		1993	U	P	





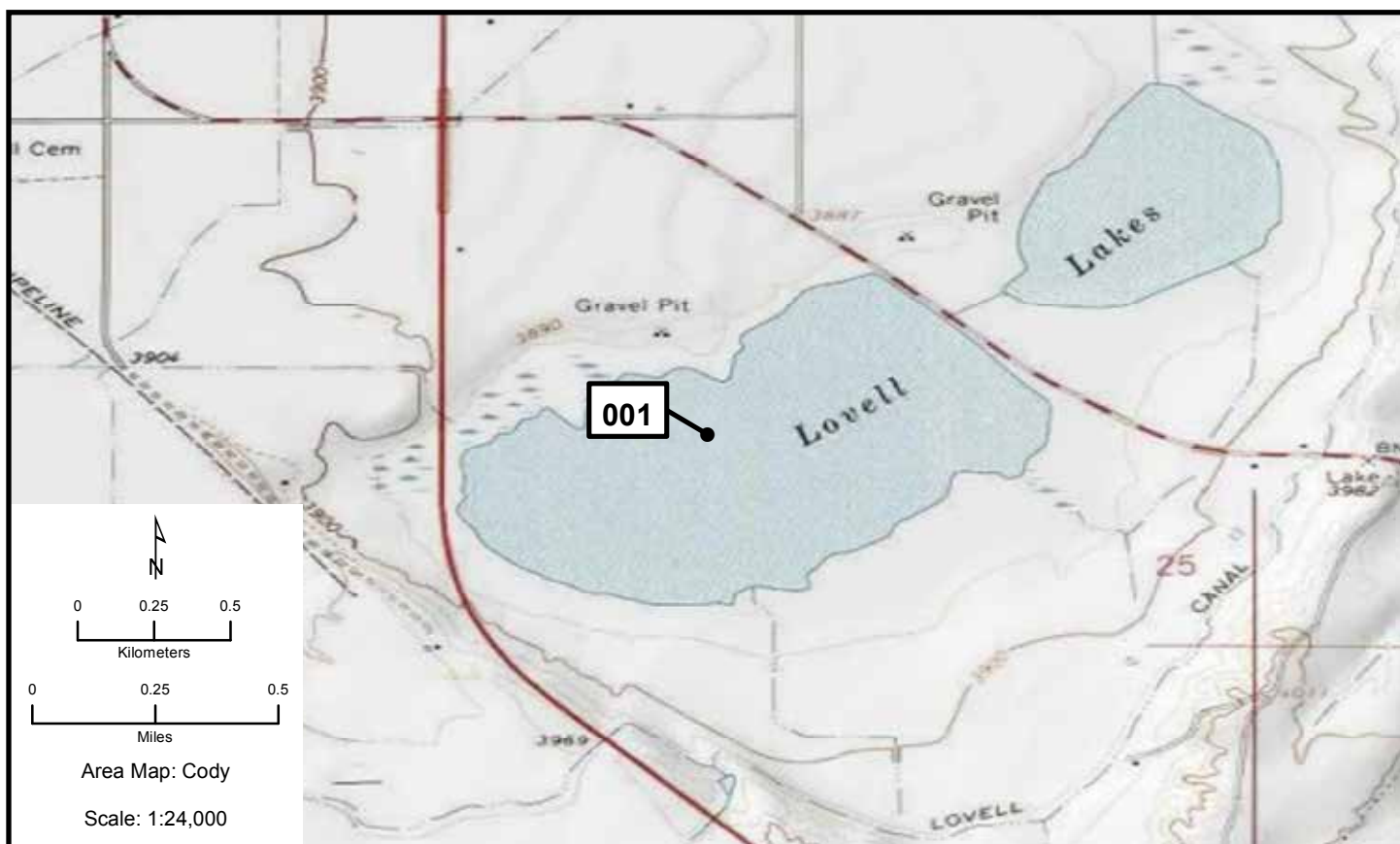
Cody 001

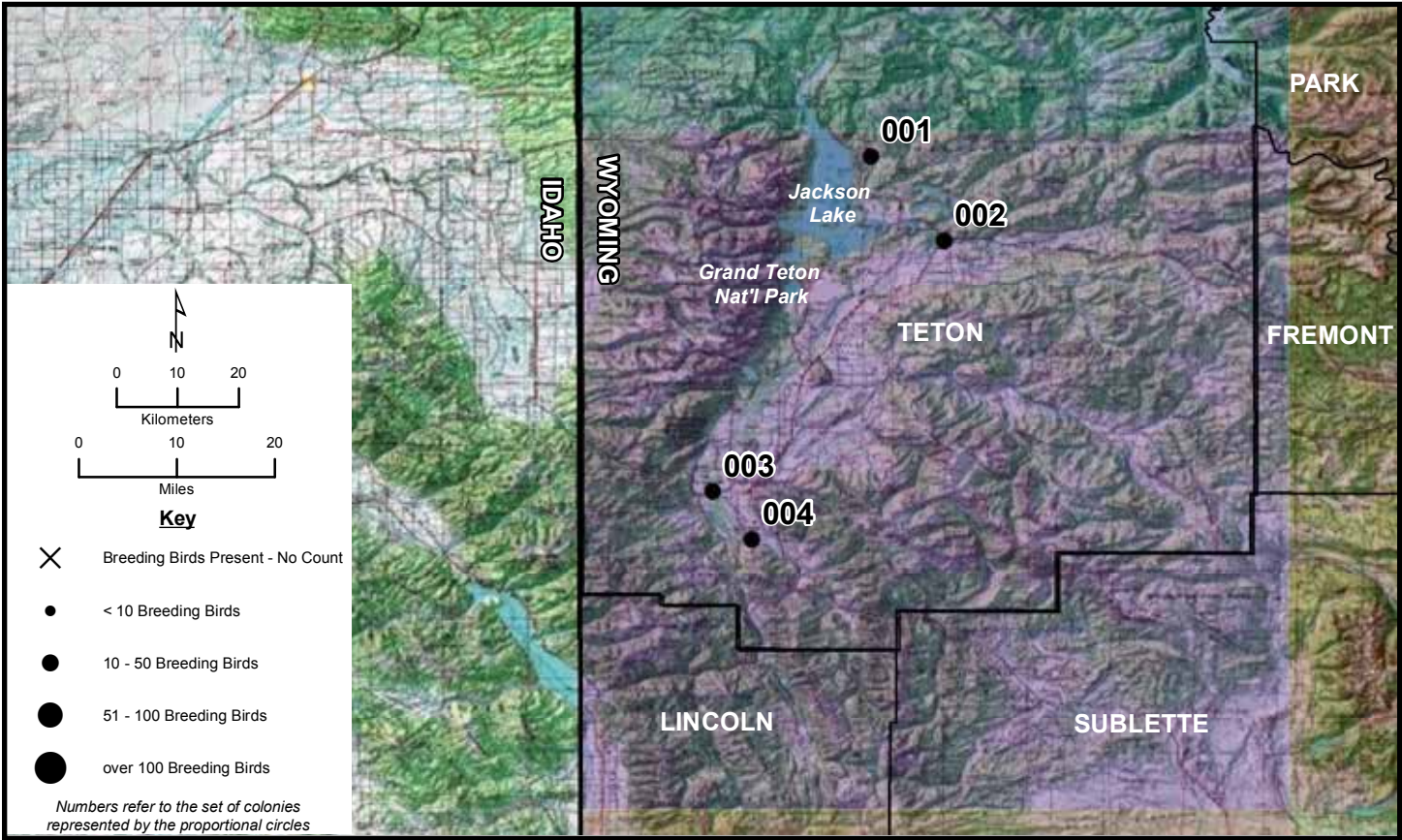
Area Map: 44108a1 (Cody)
 Site Number: 001
 BCR 10

Colony Number: 44108a1-001
 Big Horn County, WY

Lovell Lakes
 12N 724131 7969756
 (NAD83)

Species	# of Nests	Est. # of Breeding Birds	Actual Bird Count	W	Cnv	Date	ST	T	Observers
Western or Clark's Grebe				O		6/17/2009	O	X	Kilpatrick
Western or Clark's Grebe	66	132		N	2	1988	U	U	
Western Grebe	3	6		N	2	1990	U	U	
Western Grebe		125	125	B	L	1987	U	U	
Western Grebe		12	12	B	L	1984	U	U	
Clark's Grebe		12	12	B	L	1987	U	U	





Driggs 001, 002

Area Map: 43110a1 (Driggs)
 Site Number: 001
 BCR 10

Colony Number: 43110a1-001
 Teton County, WY

Arizona Lake
 12N 530765 4867666
 (NAD83)

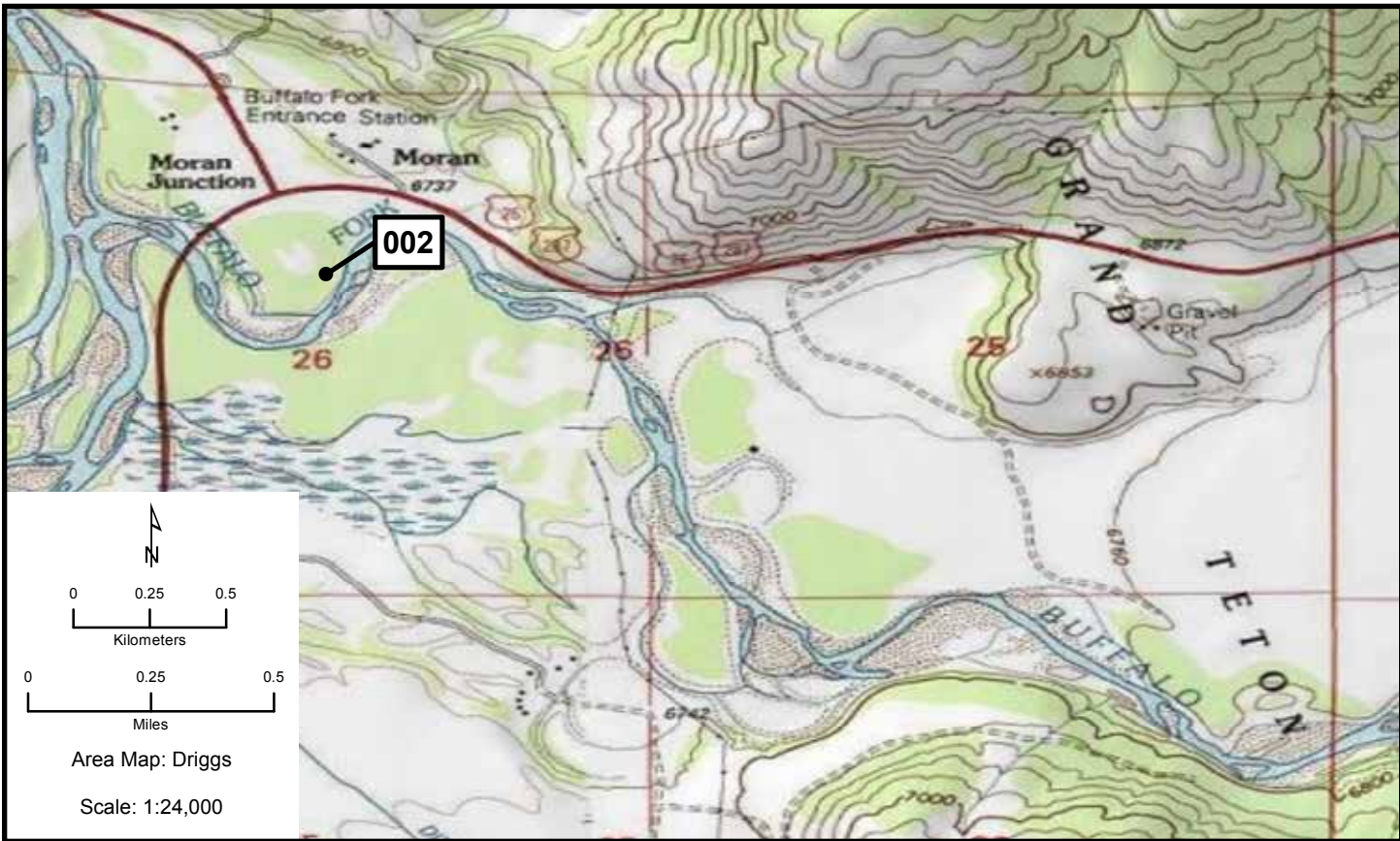
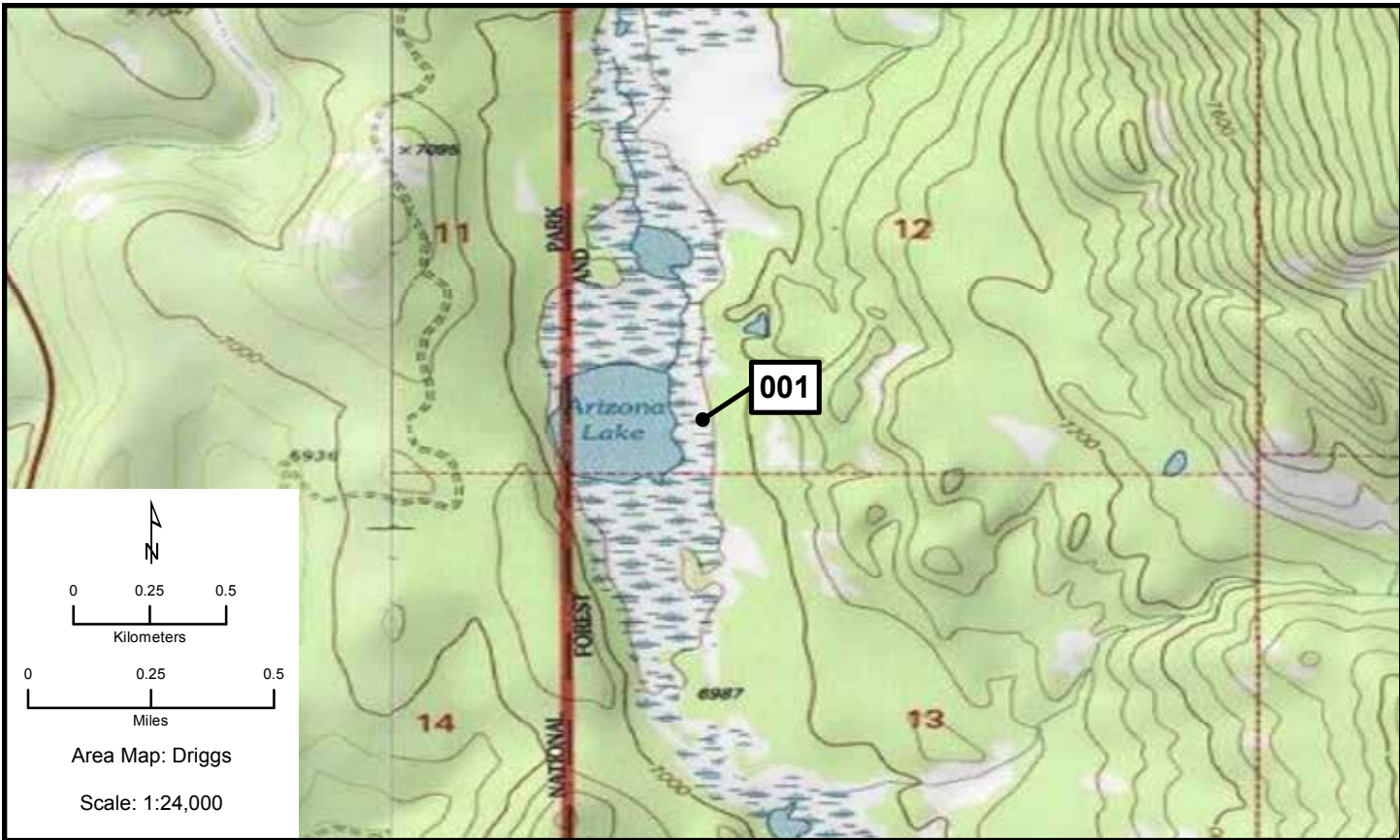
Species	# of Nests	Est. # of Breeding Birds	Actual Bird Count	W	Cnv	Date	ST	T	Observers
Great Blue Heron	13	26	5	N	2	6/22/2011	A	W	
Great Blue Heron	6	12	3	N	2	6/26/2010	A	W	
Great Blue Heron	10	20	13	N	2	6/26/2009	A	W	

Area Map: 43110a1 (Driggs)
 Site Number: 002
 BCR 10

Colony Number: 43110a1-002
 Teton County, WY

Buffalo Fork 2
 12N 539525 4853974
 (NAD83)

Species	# of Nests	Est. # of Breeding Birds	Actual Bird Count	W	Cnv	Date	ST	T	Observers
Great Blue Heron	5	10	9	N	2	6/23/2011	O	W	
Great Blue Heron	2	4	3	N	2	7/14/2010	C	W	
Great Blue Heron	11	22	15	N	2	7/15/2009	C	W	



Driggs 003, 004

Area Map: 43110a1 (Driggs)
Site Number: 003
BCR 10

Colony Number: 43110a1-003
Teton County, WY

South Park
12N 512160 4812752
(NAD83)

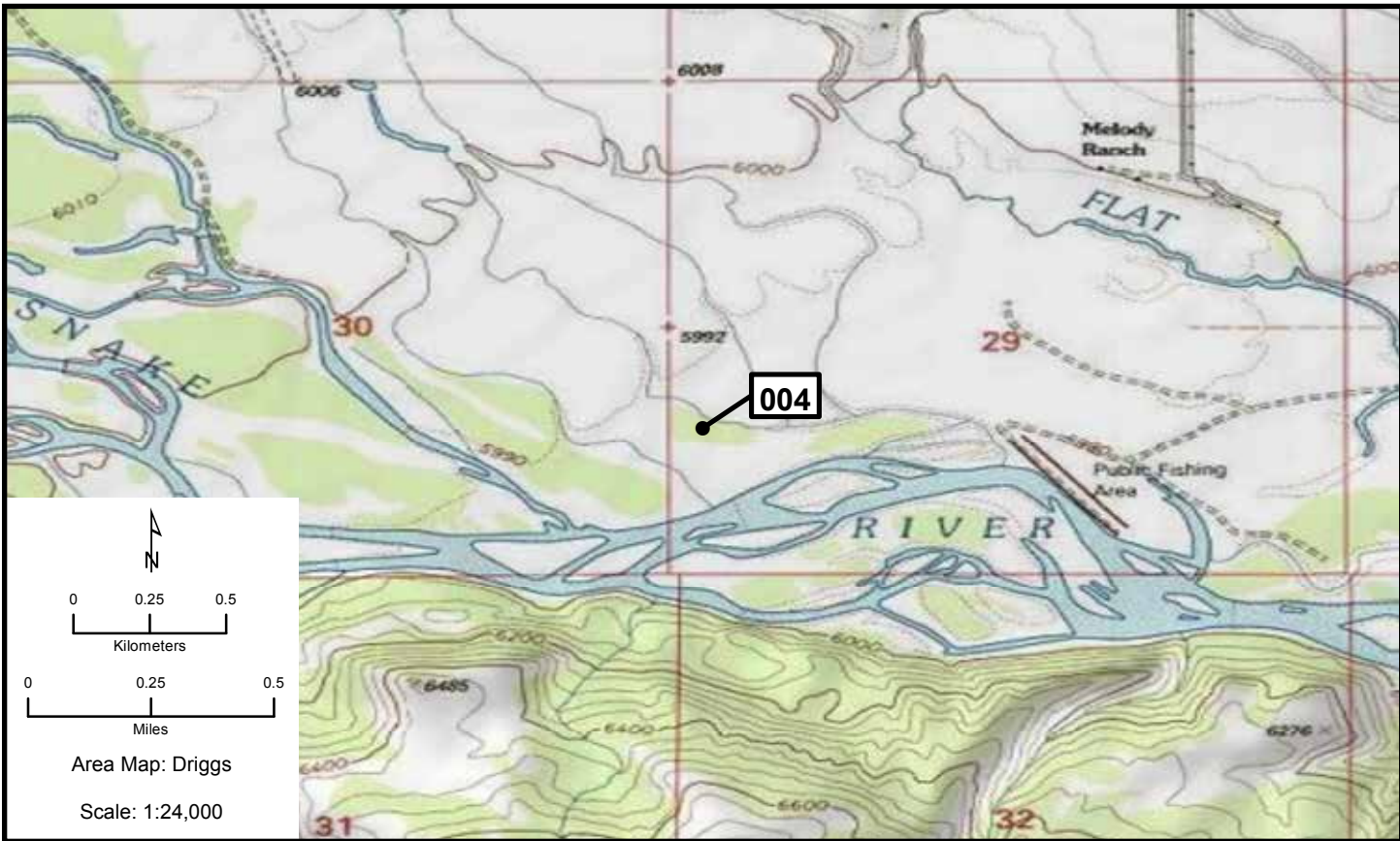
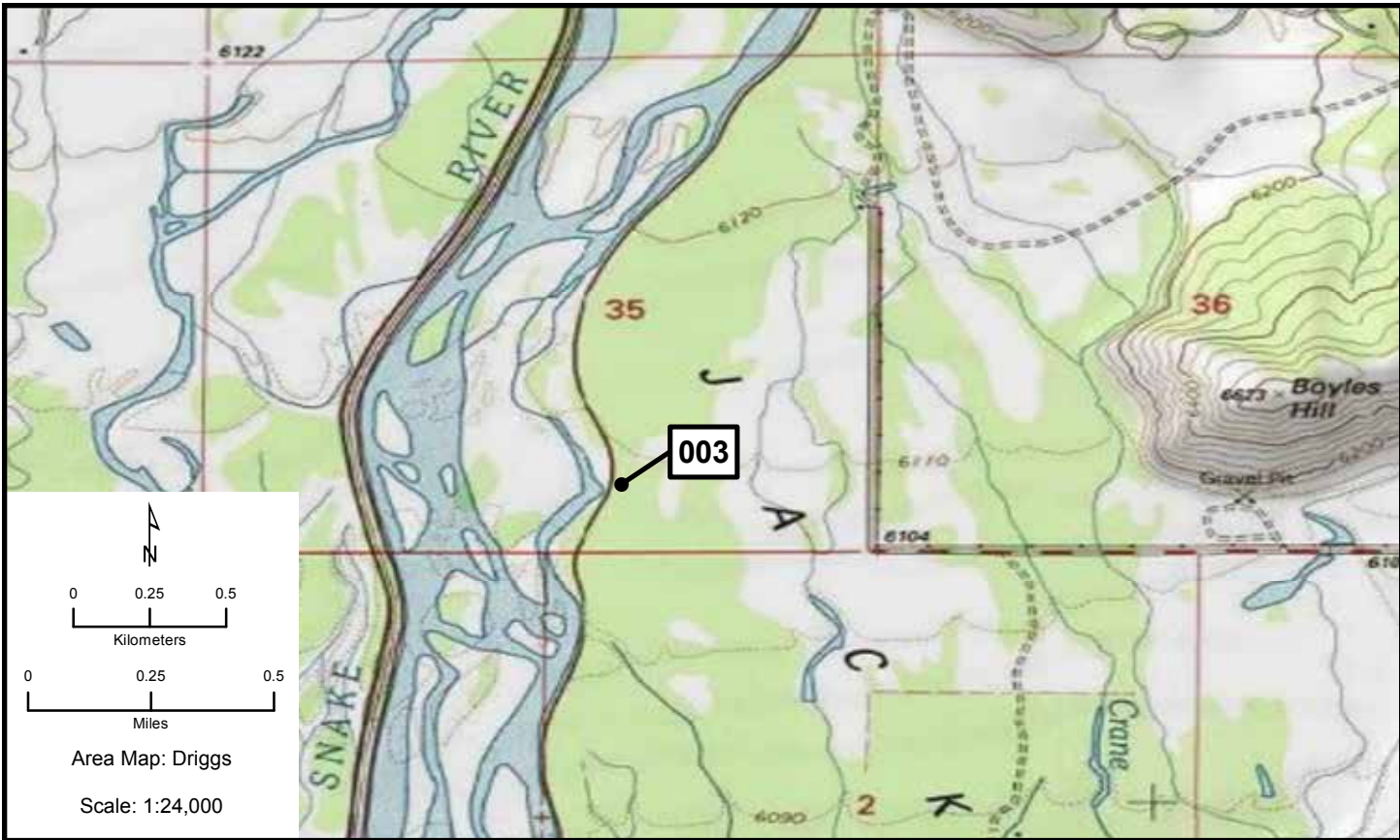
Species	# of Nests	Est. # of Breeding Birds	Actual Bird Count	W	Cnv	Date	ST	T	Observers
Great Blue Heron	21	42	52	N	2	6/12/2009	C	W	Patla

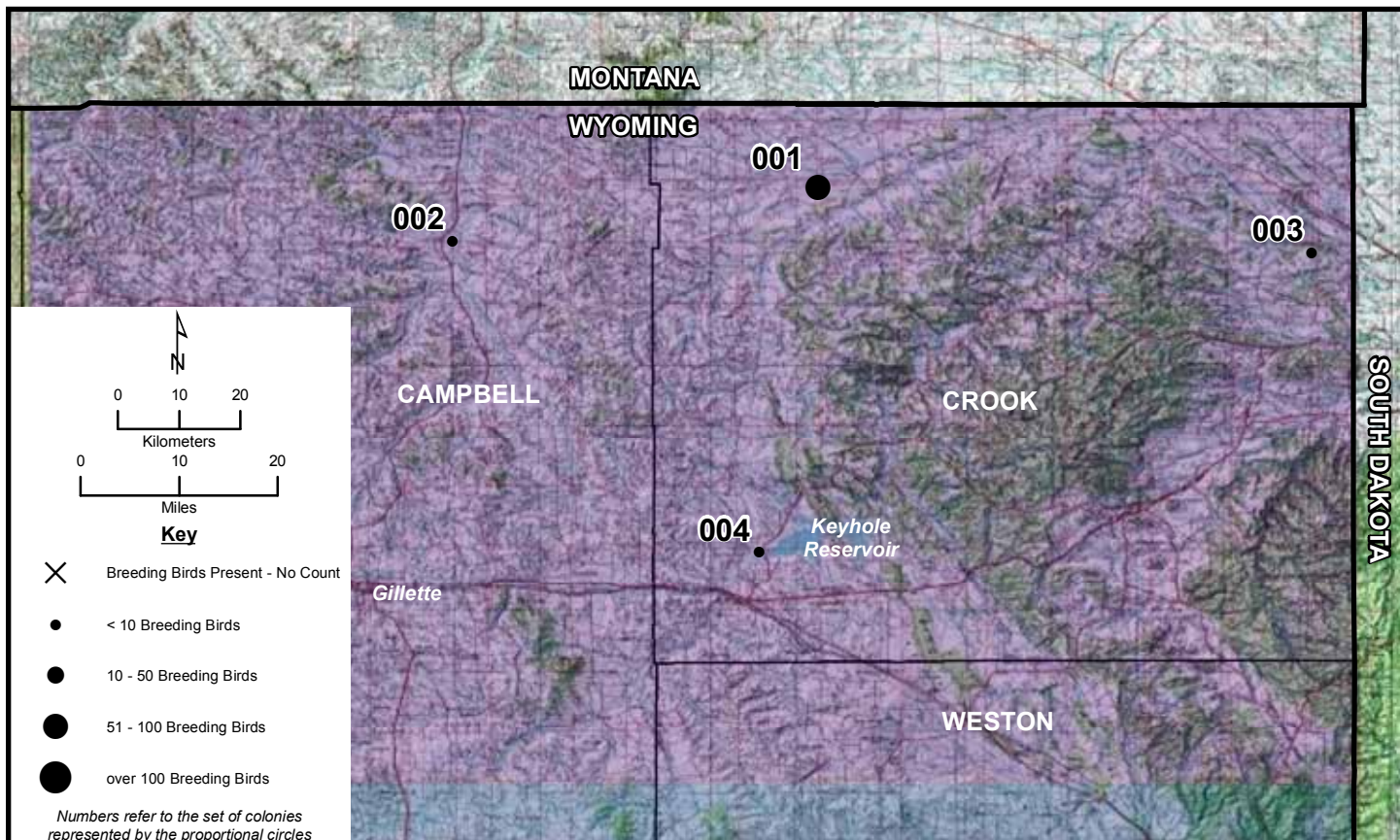
Area Map: 43110a1 (Driggs)
Site Number: 004
BCR 10

Colony Number: 43110a1-004
Teton County, WY

Snake River
12N 516844 4804924
(NAD83)

Species	# of Nests	Est. # of Breeding Birds	Actual Bird Count	W	Cnv	Date	ST	T	Observers
Great Blue Heron	18	36	18	N	2	3/29/2011	A	W	Orabona



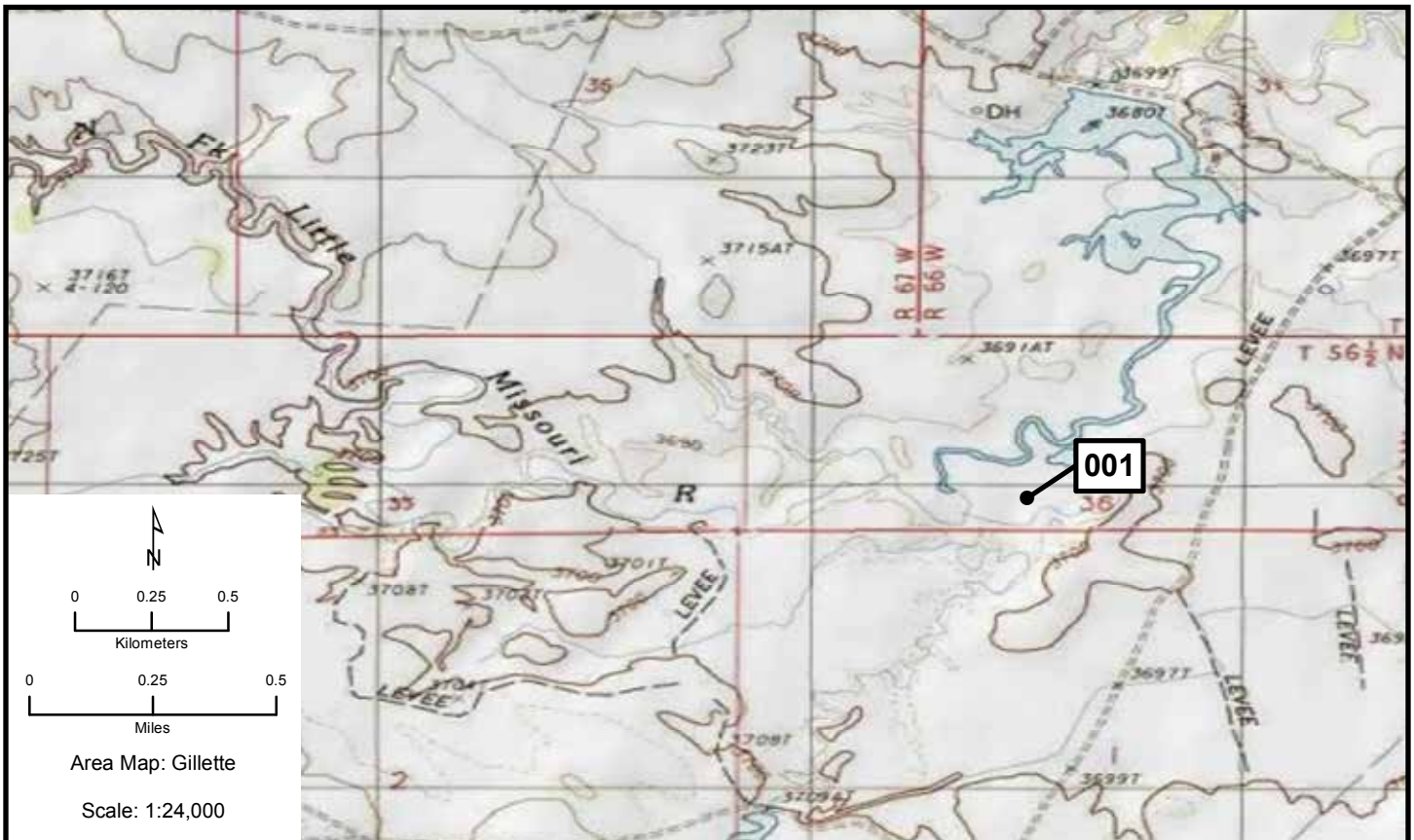


Area Map: 44104a1 (Gillette)
 Site Number: 001
 BCR 17

Colony Number: 44104a1-001
 Crook County, WY

Reservoir near Little Missouri River
 13N 512452 4969169
 (NAD83)

Species	# of Nests	Est. # of Breeding Birds	Actual Bird Count	W	Cnv	Date	ST	T	Observers
Great Blue Heron	19	38	33	N	2	7/7/2011	A	W	Orabona
Double-crested Cormorant	9	18		N	2	7/7/2011	A	W	Orabona



Gillette 002, 003

Area Map: 44104a1 (Gillette)
Site Number: 002
BCR 17

Colony Number: 44104a1-002
Campbell County, WY

Little Powder River
13N 469944 4960620
(NAD83)

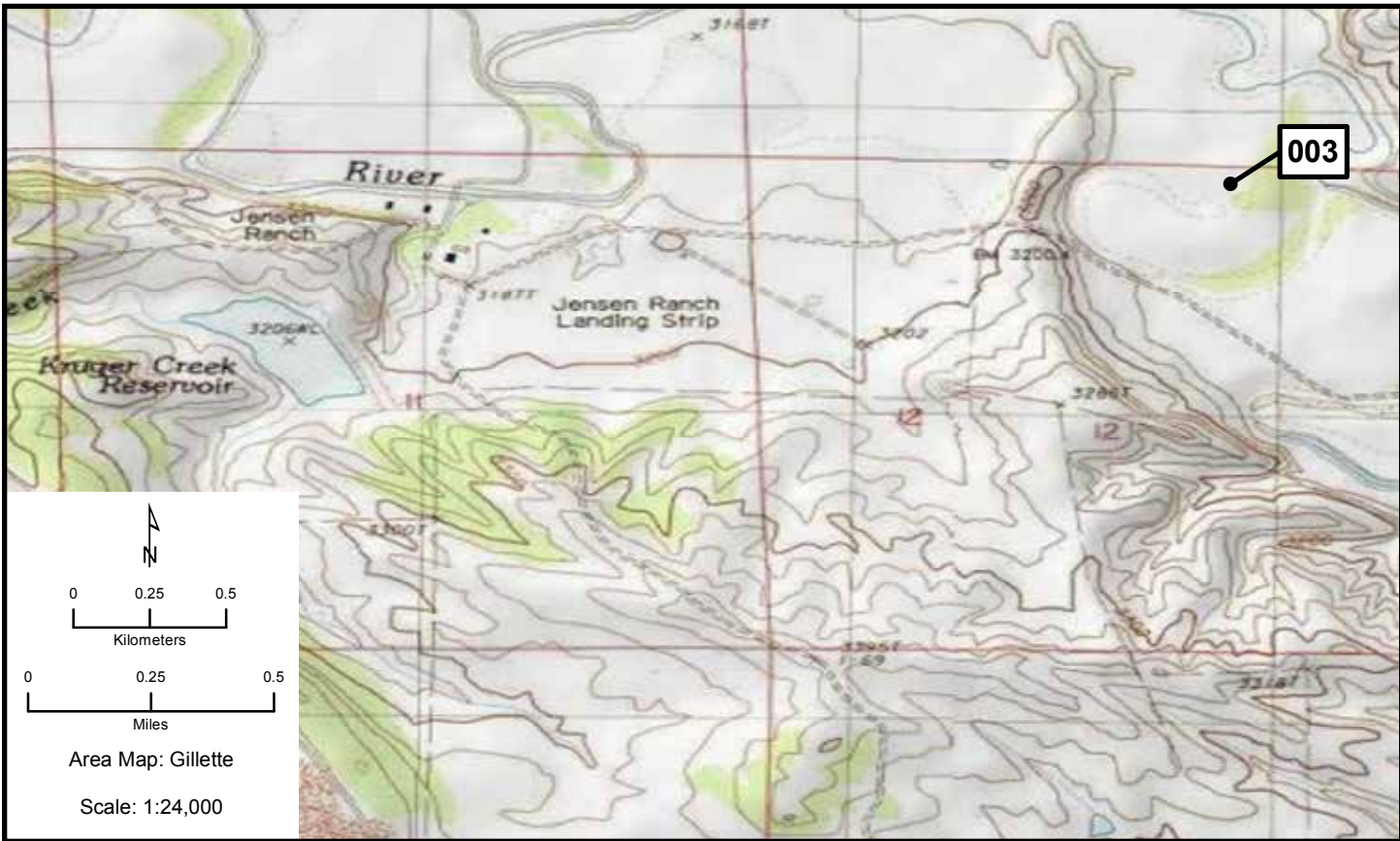
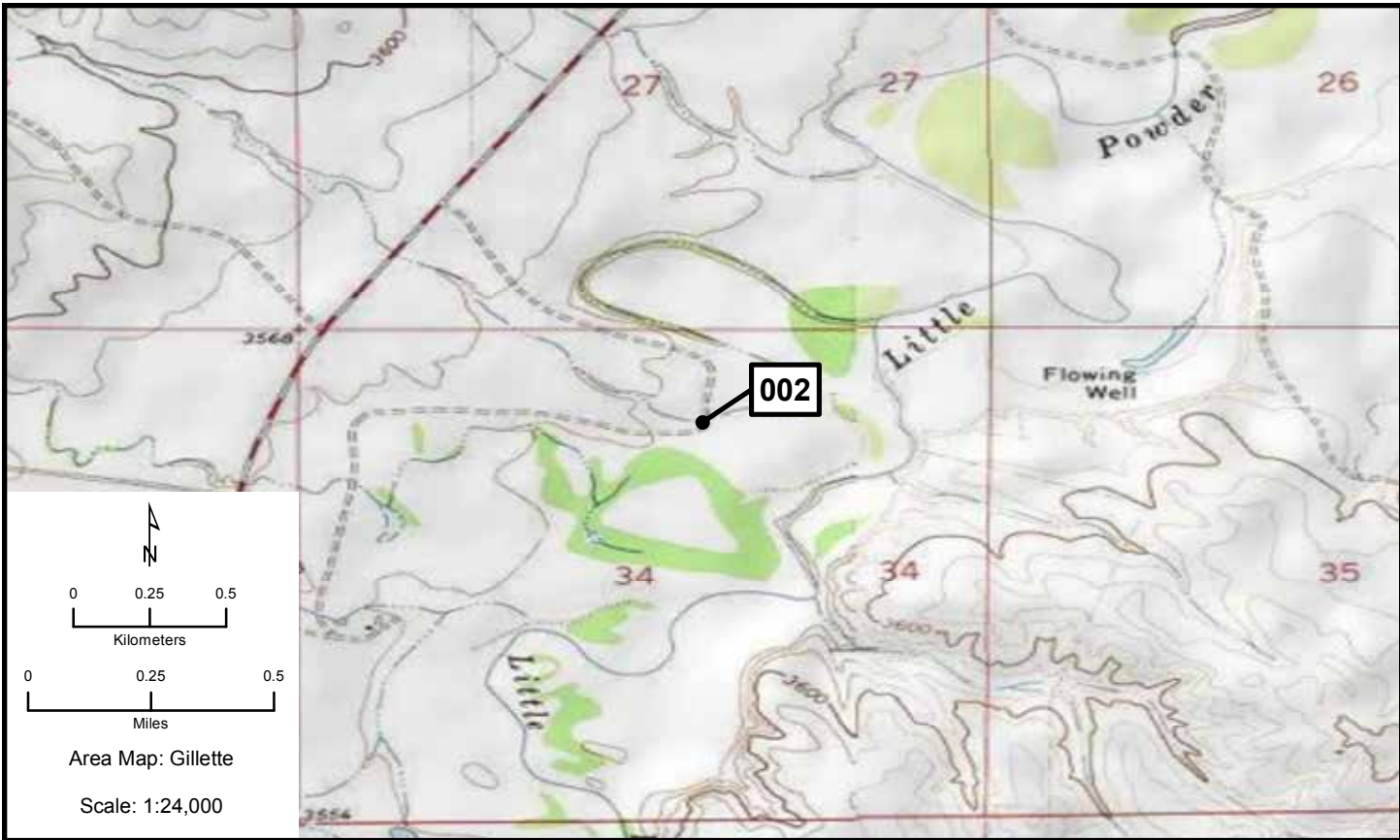
Species	# of Nests	Est. # of Breeding Birds	Actual Bird Count	W	Cnv	Date	ST	T	Observers
Great Blue Heron	1	2	1	N	2	7/7/2011	A	W	Orabona

Area Map: 44104a1 (Gillette)
Site Number: 003
BCR 17

Colony Number: 44104a1-003
Crook County, WY

Belle Fourche: Kilpatrick
13N 569837 4958972
(NAD83)

Species	# of Nests	Est. # of Breeding Birds	Actual Bird Count	W	Cnv	Date	ST	T	Observers
Great Blue Heron	4	8	10	N	2	7/7/2011	A	W	Orabona



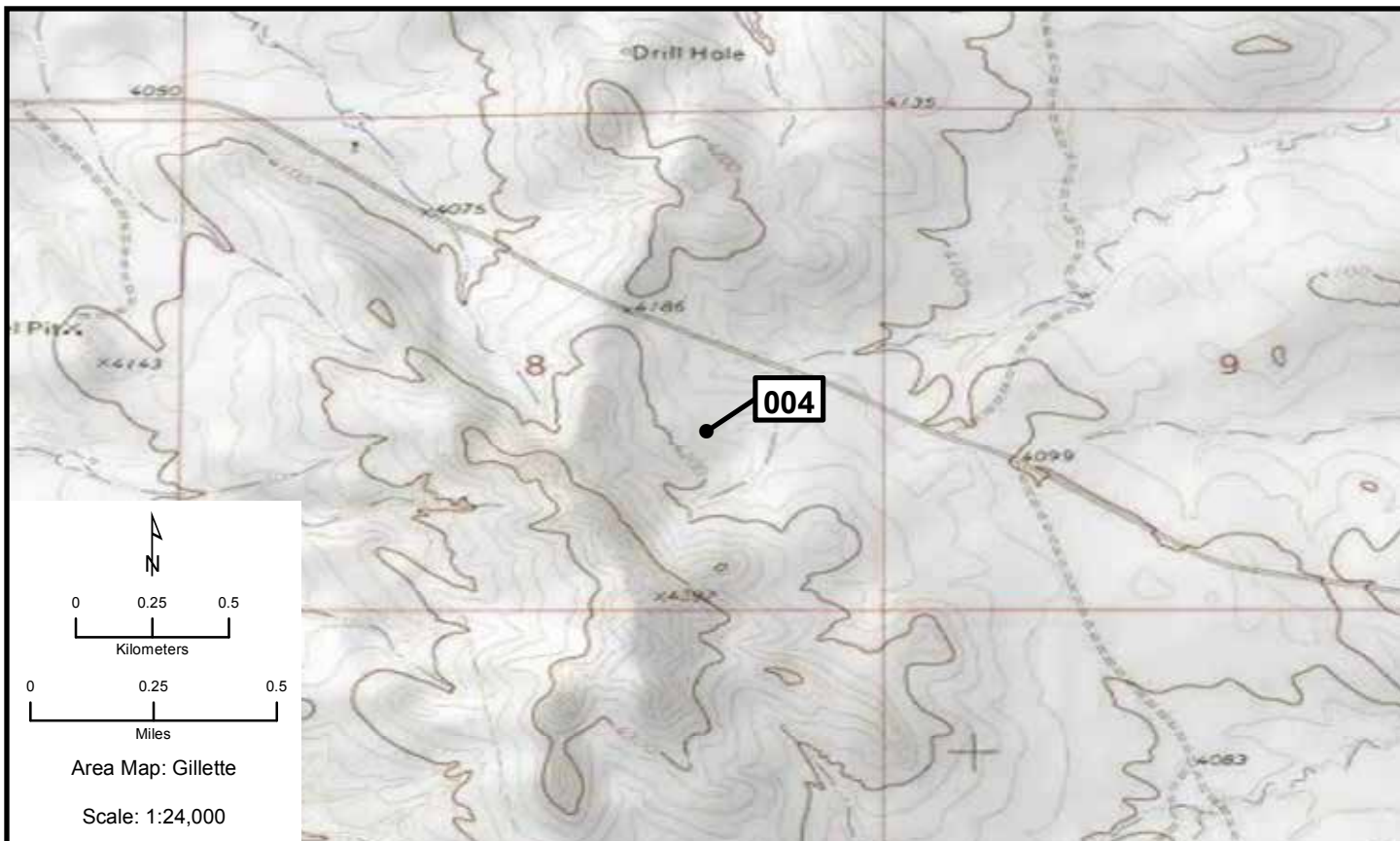
Gillette 004

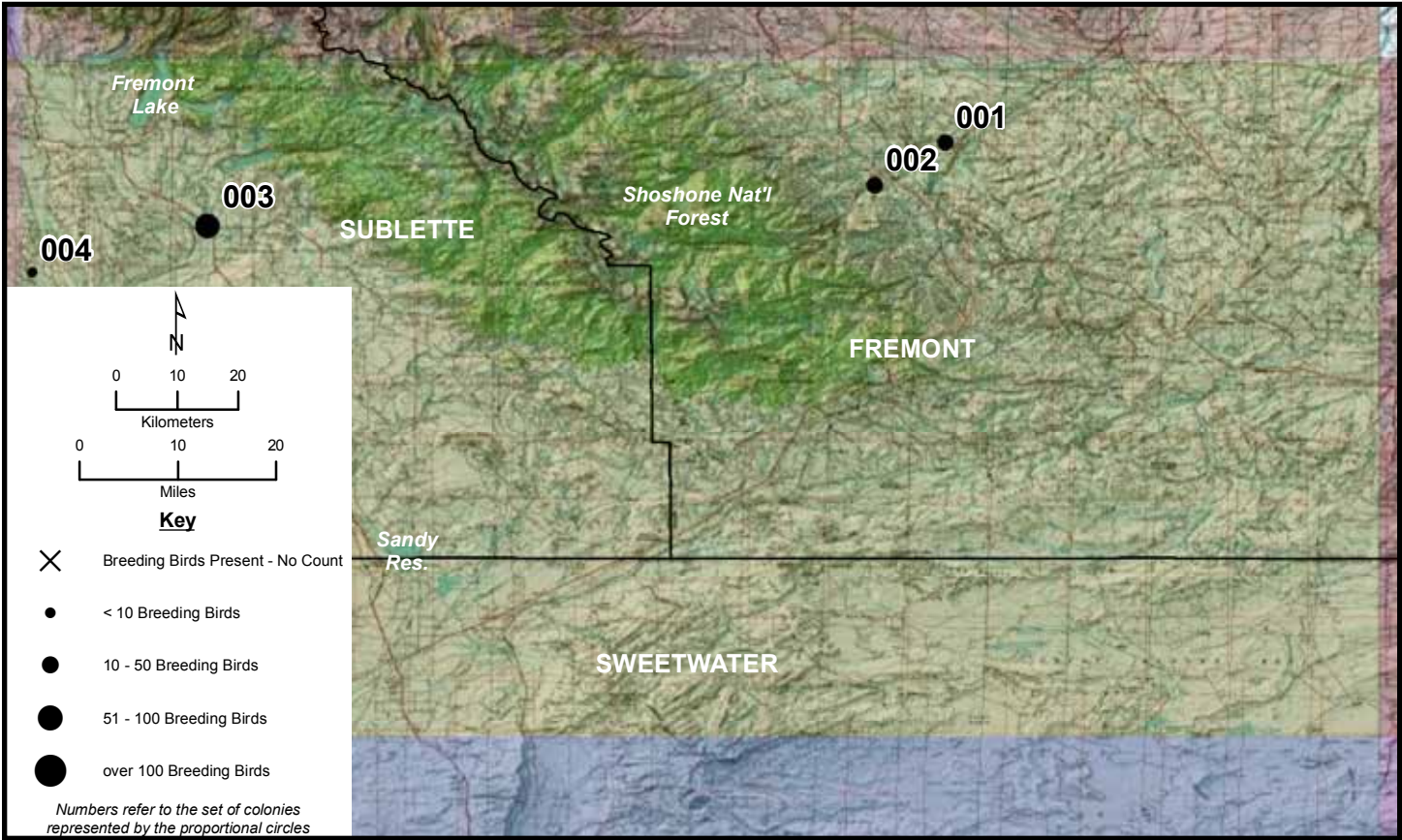

Area Map: 44104a1 (Gillette)
 Site Number: 004
 BCR 17

Colony Number: 44104a1-004
 Crook County, WY

Belle Fourche: Keyhole
 13N 505587 4909685
 (NAD83)

Species	# of Nests	Est. # of Breeding Birds	Actual Bird Count	W	Cnv	Date	ST	T	Observers
Great Blue Heron	3	6	9	N	2	7/7/2011	A	W	Orabona





Lander 001, 002

Area Map: 42108a1 (Lander)
 Site Number: 001
 BCR 10

Colony Number: 42108a1-001
 Fremont County, WY

Middle Fork Popo Agie
 12N 692884 4749649
 (NAD83)

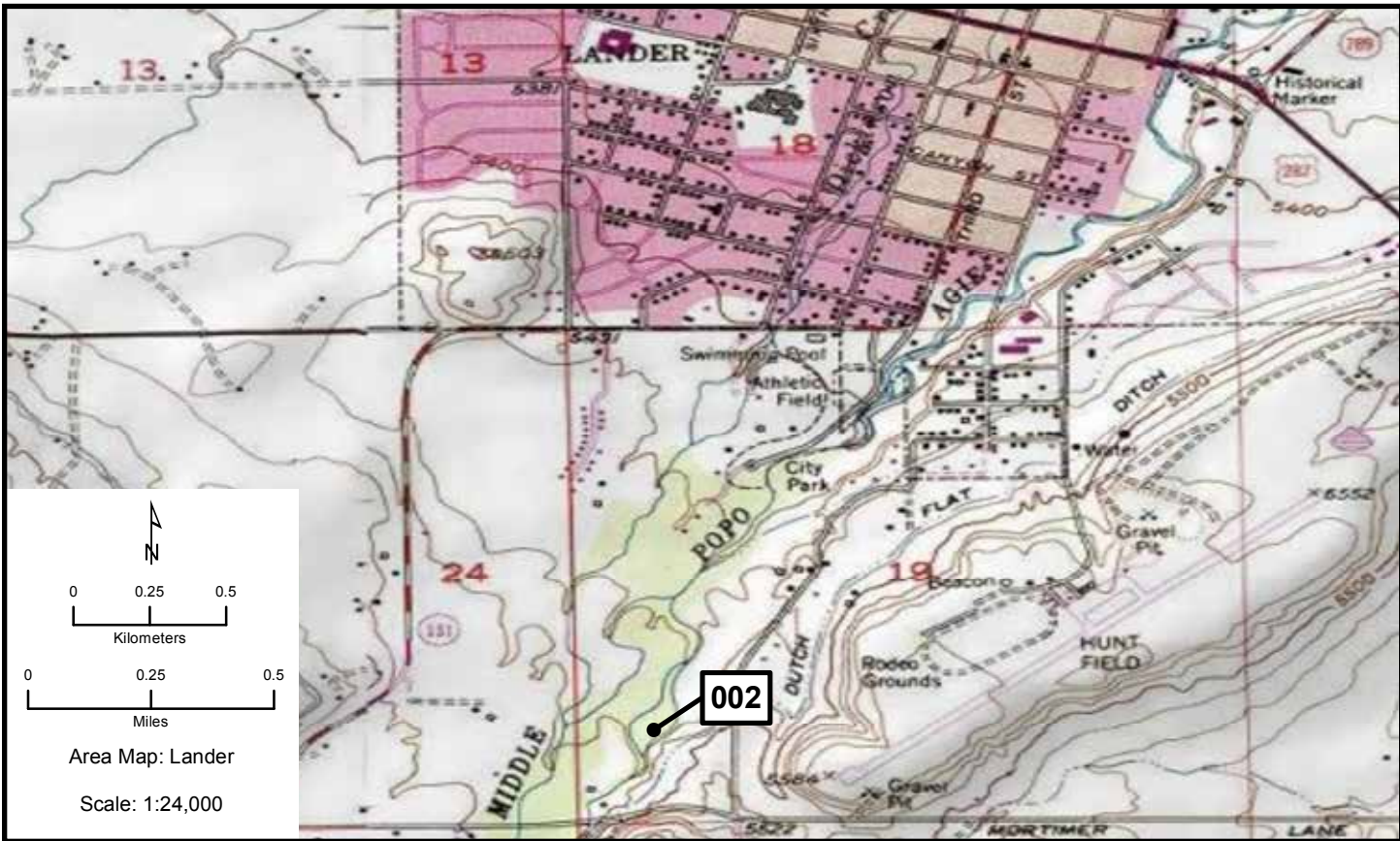
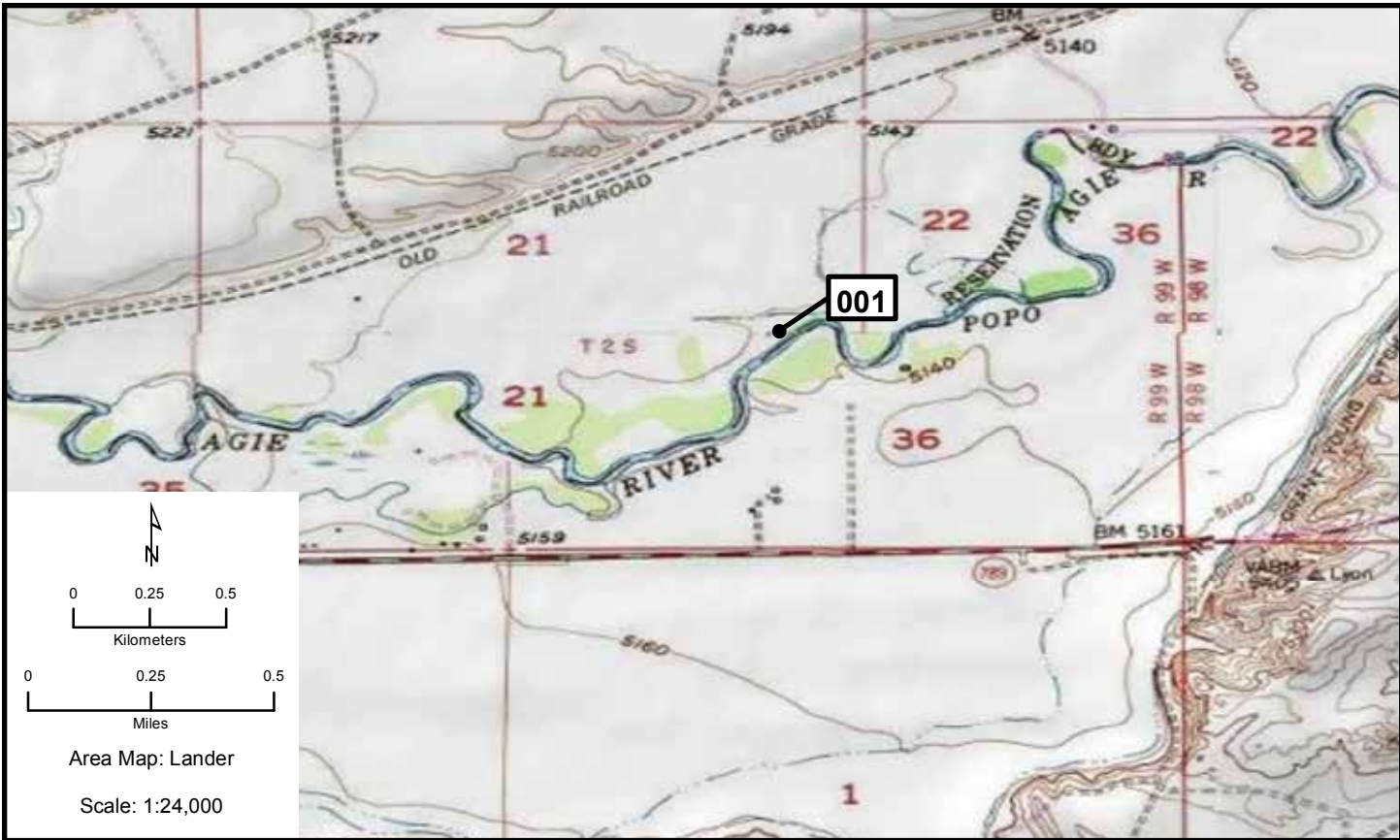
Species	# of Nests	Est. # of	Actual	W	Cnv	Date	ST	T	Observers
		Breeding Birds	Bird Count						
Great Blue Heron	17	34	17	N	2	5/18/2011	A	W	Orabona

Area Map: 42108a1 (Lander)
 Site Number: 002
 BCR 10

Colony Number: 42108a1-002
 Fremont County, WY

Lander-Brannen
 12N 684593 4742481
 (NAD83)

Species	# of Nests	Est. # of	Actual	W	Cnv	Date	ST	T	Observers
		Breeding Birds	Bird Count						
Great Blue Heron	13	26	14	N	2	5/25/2011	C	W	Rudd
Great Blue Heron	12	24	28	N	2	5/26/2010	C	W	Shill
Great Blue Heron	16	32	16	N	2	4/29/2009	C	W	Knox



Lander 003, 004

Area Map: 42108a1 (Lander)
Site Number: 003
BCR 10

Colony Number: 42108a1-003
Sublette County, WY

Boulder
12N 604378 4734028
(NAD83)

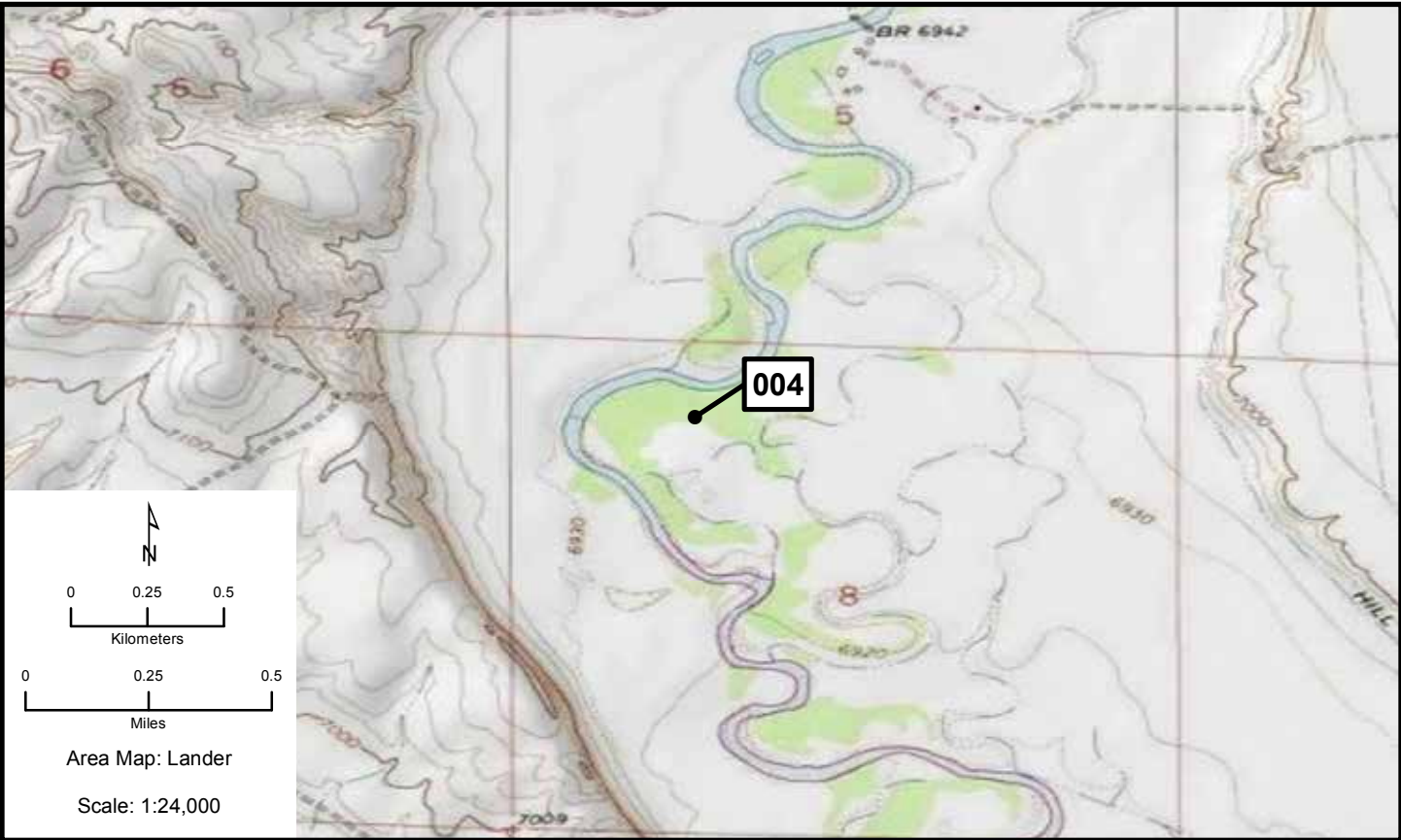
Species	# of Nests	Est. # of Breeding Birds	Actual Bird Count	W	Cnv	Date	ST	T	Observers
Great Blue Heron	44	88	44	N	2	4/16/2010	C	W	

Area Map: 42108a1 (Lander)
Site Number: 004
BCR 10

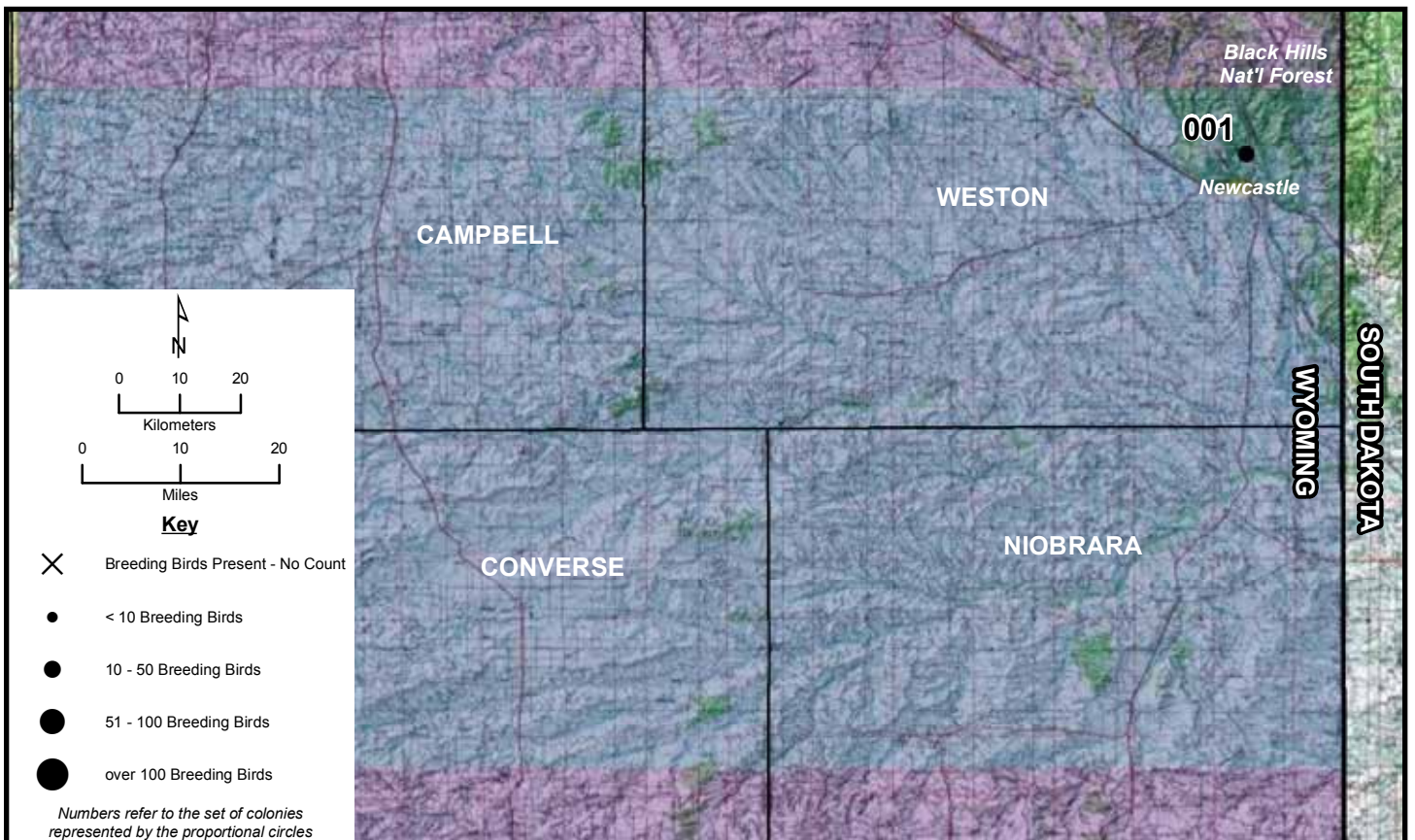
Colony Number: 42108a1-004
Sublette County, WY

Green River: 2
12N 583321 4726308
(NAD83)

Species	# of Nests	Est. # of Breeding Birds	Actual Bird Count	W	Cnv	Date	ST	T	Observers
Great Blue Heron	2	4	2	N	2	6/3/2011	A	W	Orabona



Newcastle

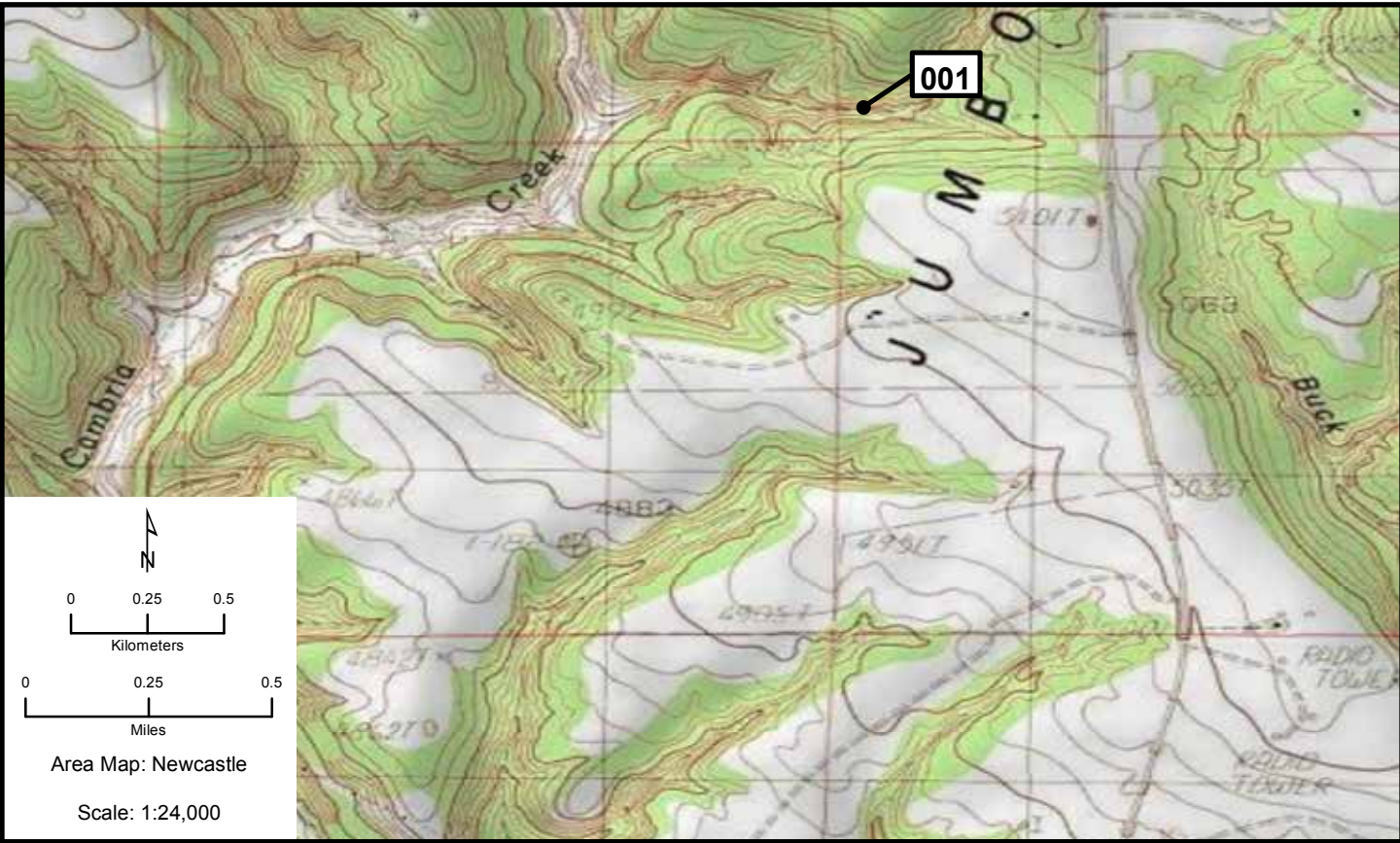


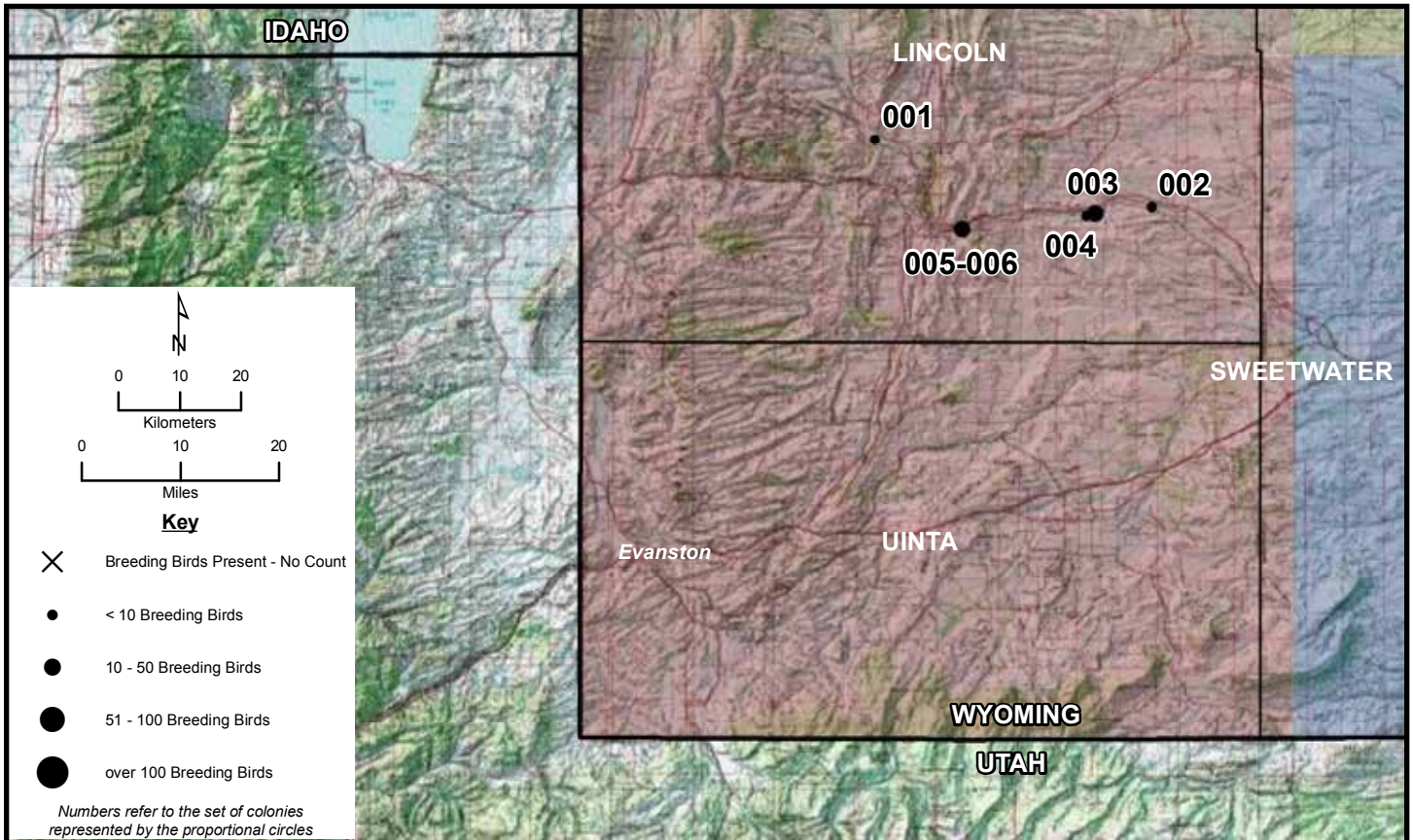
Area Map: 43104a1 (Newcastle)
 Site Number: 001
 BCR 17

Colony Number: 43104a1-001
 Weston County, WY

Weston
 13N 564550 4861400
 (NAD83)

Species	# of Nests	Est. # of Breeding Birds	Actual Bird Count	W	Cnv	Date	ST	T	Observers
Great Blue Heron	5	10		N	2	5/5/2011	C	W	Orabona





Area Map: 41110a1 (Ogden)
 Site Number: 001
 BCR 10

Colony Number: 41110a1-001
 Lincoln County, WY

Hams Fork
 12N 531997 4636260
 (NAD83)

Species	# of Nests	Est. # of Breeding Birds	Actual Bird Count	W	Cnv	Date	ST	T	Observers
Great Blue Heron	2	4	4	N	2	6/30/2011	C	W	Zornes
Great Blue Heron	2	4	3	N	2	5/19/2010	C	W	Zornes



Ogden 002-004

Area Map: 41110a1 (Ogden)
 Site Number: 002
 BCR 10

Colony Number: 41110a1-002
 Lincoln County, WY

Opal: East 2
 12N 565819 4625431
 (NAD83)

Species	# of Nests	Est. # of Breeding Birds	Actual Bird Count	W	Cnv	Date	ST	T	Observers
Great Blue Heron	4	8	4	N	2	4/26/2010	A	W	Zornes

Area Map: 41110a1 (Ogden)
 Site Number: 003
 BCR 10

Colony Number: 41110a1-003
 Lincoln County, WY

Opal
 12N 558950 4624356
 (NAD83)

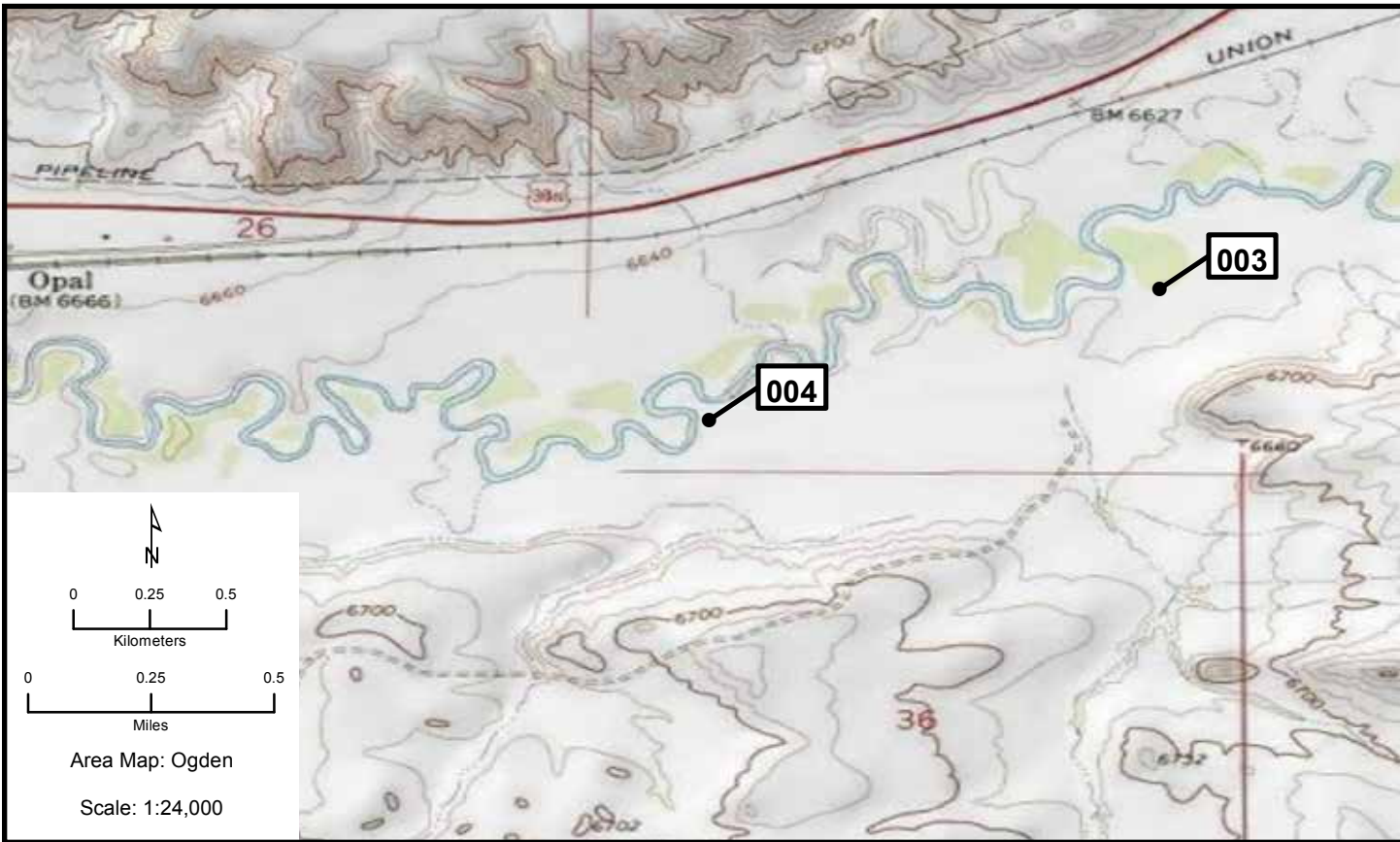
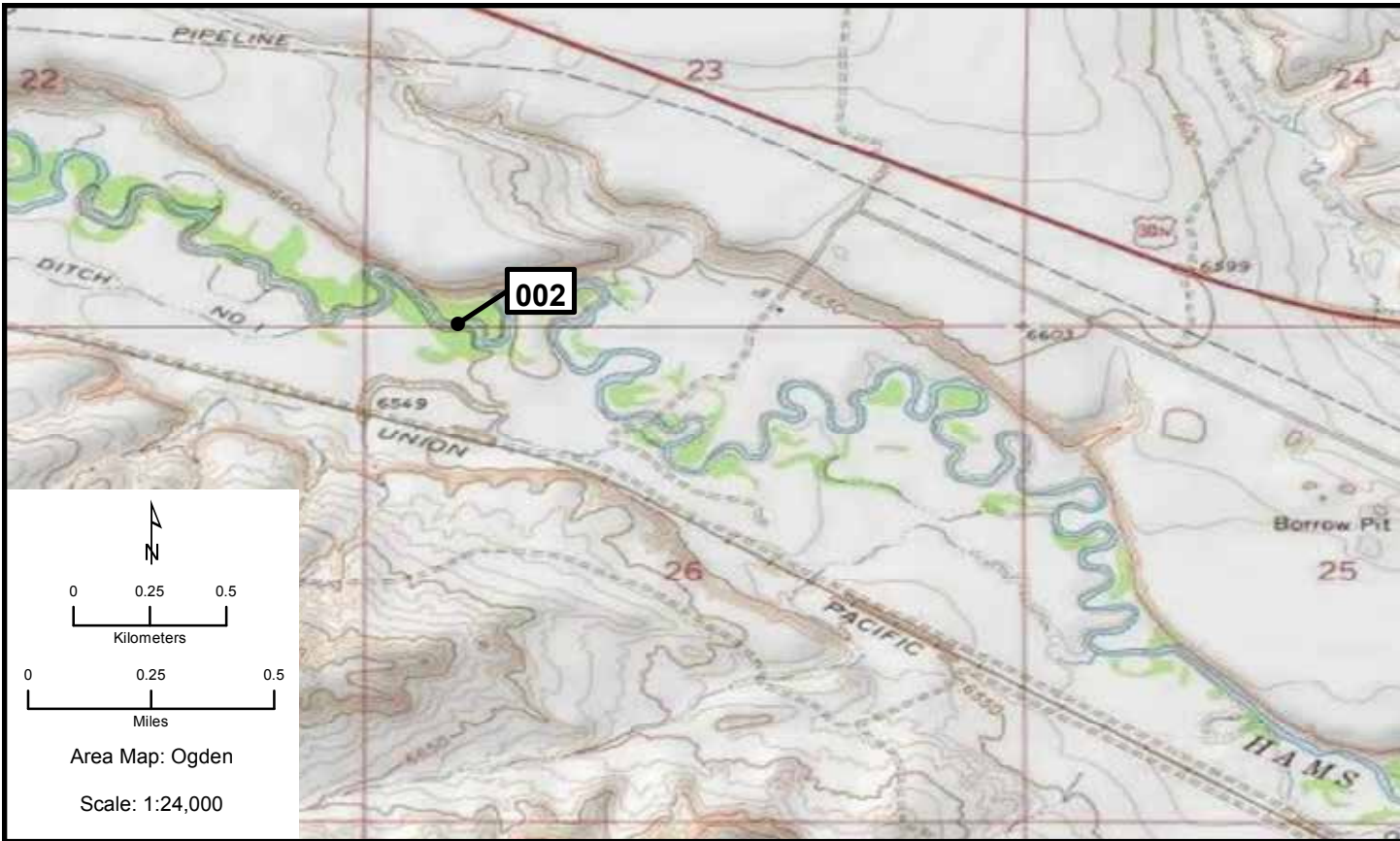
Species	# of Nests	Est. # of Breeding Birds	Actual Bird Count	W	Cnv	Date	ST	T	Observers
Great Blue Heron	5	10	5	N	2	6/3/2010	C	W	Zornes

Area Map: 41110a1 (Ogden)
 Site Number: 004
 BCR 10

Colony Number: 41110a1-004
 Lincoln County, WY

Opal: East 1
 12N 557853 4623919
 (NAD83)

Species	# of Nests	Est. # of Breeding Birds	Actual Bird Count	W	Cnv	Date	ST	T	Observers
Great Blue Heron	4	8	4	N	2	4/26/2010	A	W	Zornes



Ogden 005, 006

Area Map: 41110a1 (Ogden)
 Site Number: 005
 BCR 10

Colony Number: 41110a1-005
 Lincoln County, WY

Opal: West
 12N 542818 4622148
 (NAD83)

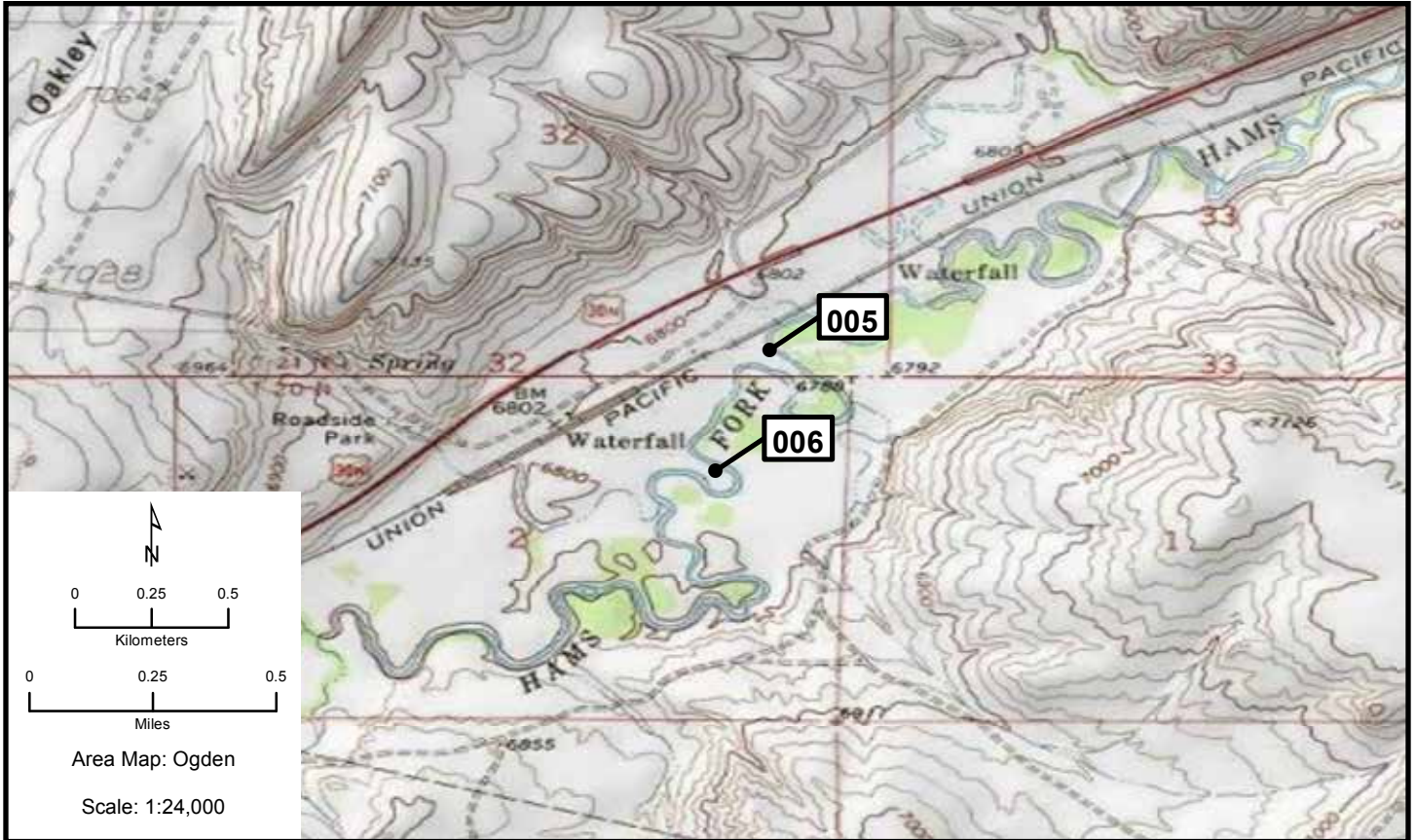
Species	# of Nests	Est. # of Breeding Birds	Actual Bird Count	W	Cnv	Date	ST	T	Observers
Great Blue Heron	3	6	6	N	2	4/26/2010	A	W	Zornes

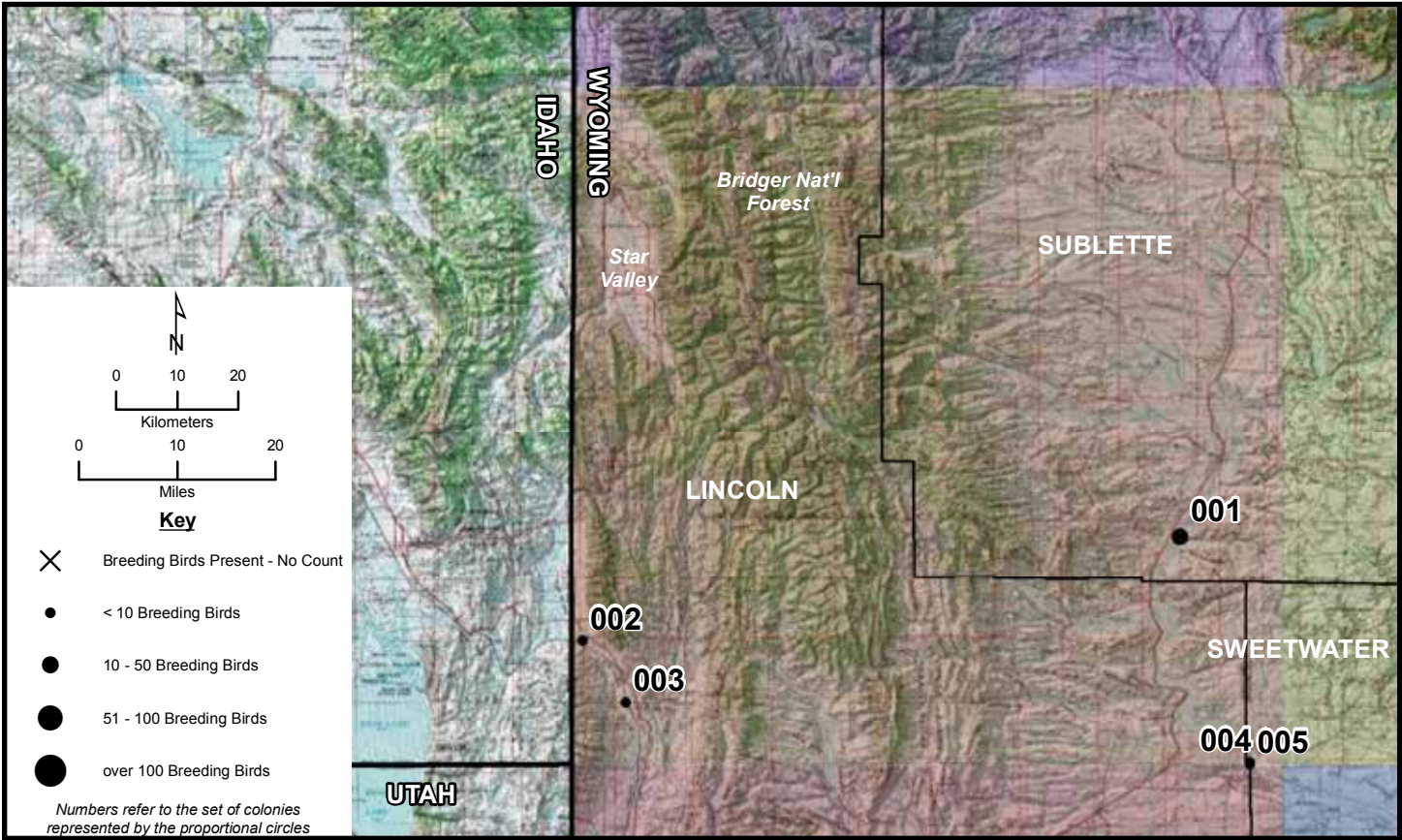

Area Map: 41110a1 (Ogden)
 Site Number: 006
 BCR 10

Colony Number: 41110a1-006
 Lincoln County, WY

Diamondville
 12N 542688 4621752
 (NAD83)

Species	# of Nests	Est. # of Breeding Birds	Actual Bird Count	W	Cnv	Date	ST	T	Observers
Great Blue Heron	15	30	24	N	2	6/28/2011	C	W	Orabona
Great Blue Heron	2	4	6	N	2	5/20/2010	C	W	Orabona





Preston 001, 002

Area Map: 42110a1 (Preston)
 Site Number: 001
 BCR 10

Colony Number: 42110a1-001
 Sublette County, WY

Green River: 1
 12N 569955 4687725
 (NAD83)

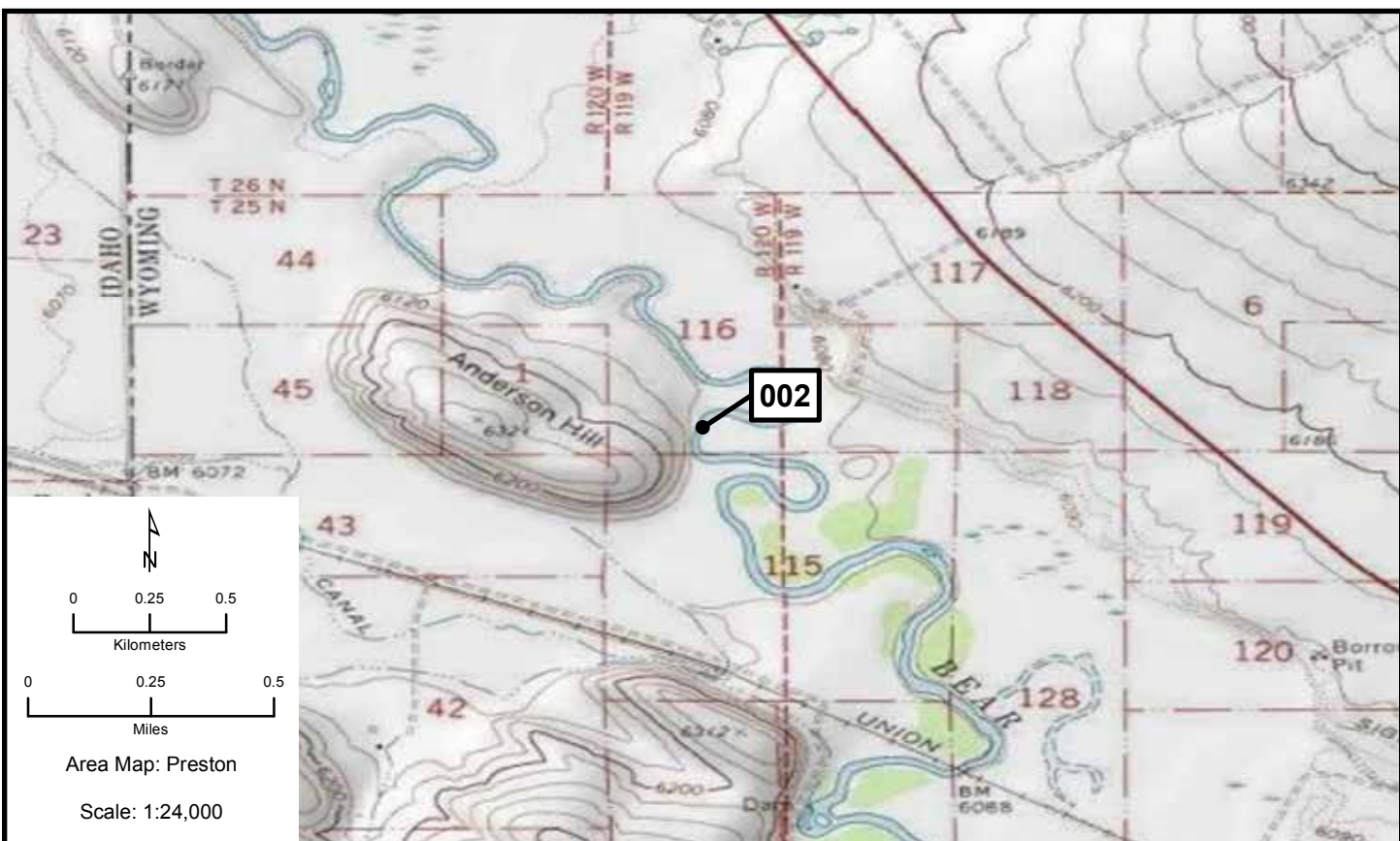
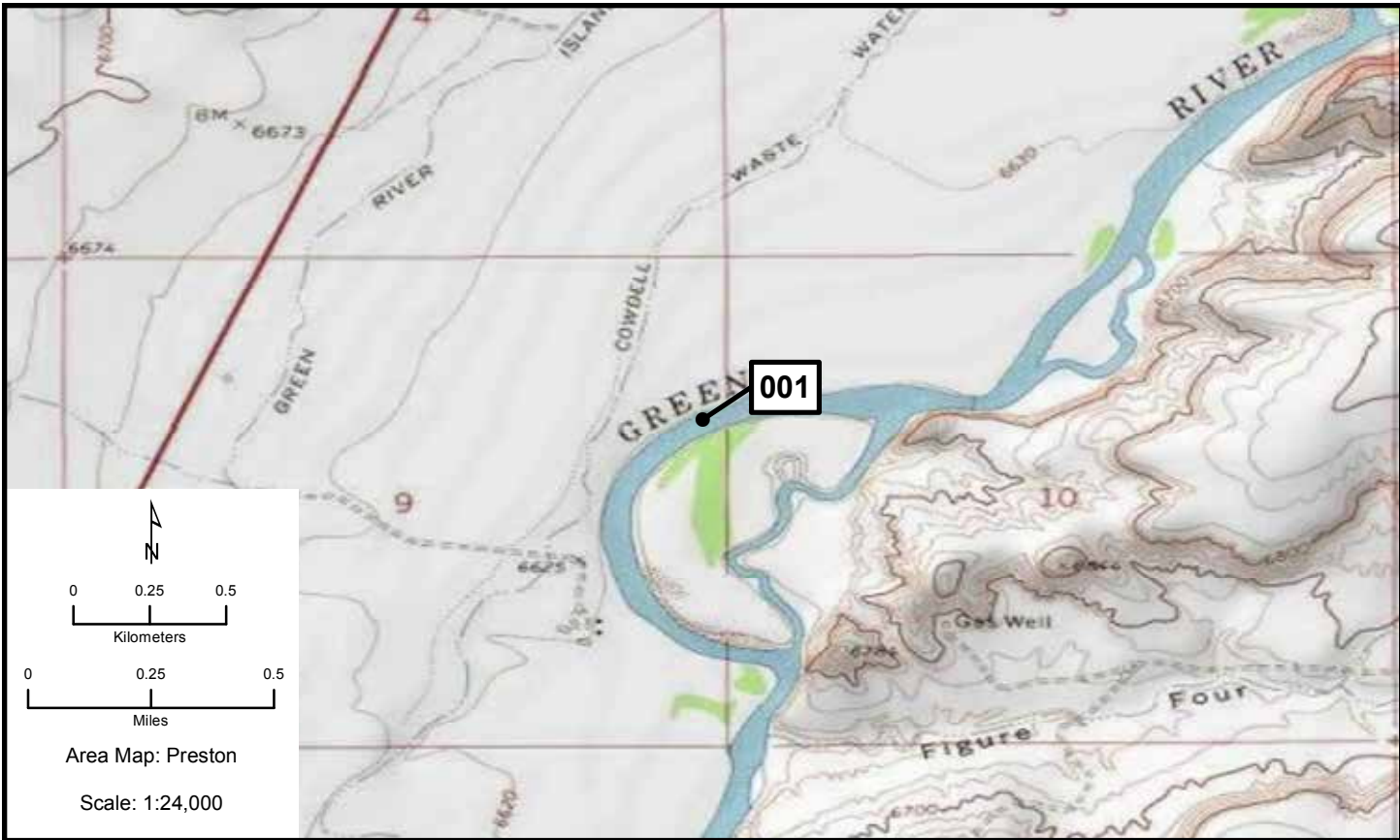
Species	# of Nests	Est. # of Breeding Birds	Actual Bird Count	W	Cnv	Date	ST	T	Observers
Great Blue Heron	6	12	7	N	2	6/3/2011	A	W	Orabona

Area Map: 42110a1 (Preston)
 Site Number: 002
 BCR 10

Colony Number: 42110a1-002
 Lincoln County, WY

Border
 12N 497503 4670260
 (NAD83)

Species	# of Nests	Est. # of Breeding Birds	Actual Bird Count	W	Cnv	Date	ST	T	Observers
Great Blue Heron	1	2	1	N	2	6/30/2011	C	W	Ahlers
Great Blue Heron	2	4	3	N	2	5/20/2010	C	W	



Preston 003-005

Area Map: 42110a1 (Preston)
 Site Number: 003
 BCR 10

Colony Number: 42110a1-003
 Lincoln County, WY

Cokeville
 12N 502737 4660207
 (NAD83)

Species	# of Nests	Est. # of Breeding Birds	Actual Bird		Cnv	Date	ST	T	Observers
			Count	W					
Great Blue Heron	3	6	3	N	2	6/30/2011	C	W	Orabona
Great Blue Heron	1	2	1	N	2	5/20/2010	C	W	Orabona

Area Map: 42110a1 (Preston)
 Site Number: 004
 BCR 10

Colony Number: 42110a1-004
 Sweetwater County, WY

Fontenelle
 12N 578861 4650756
 (NAD83)

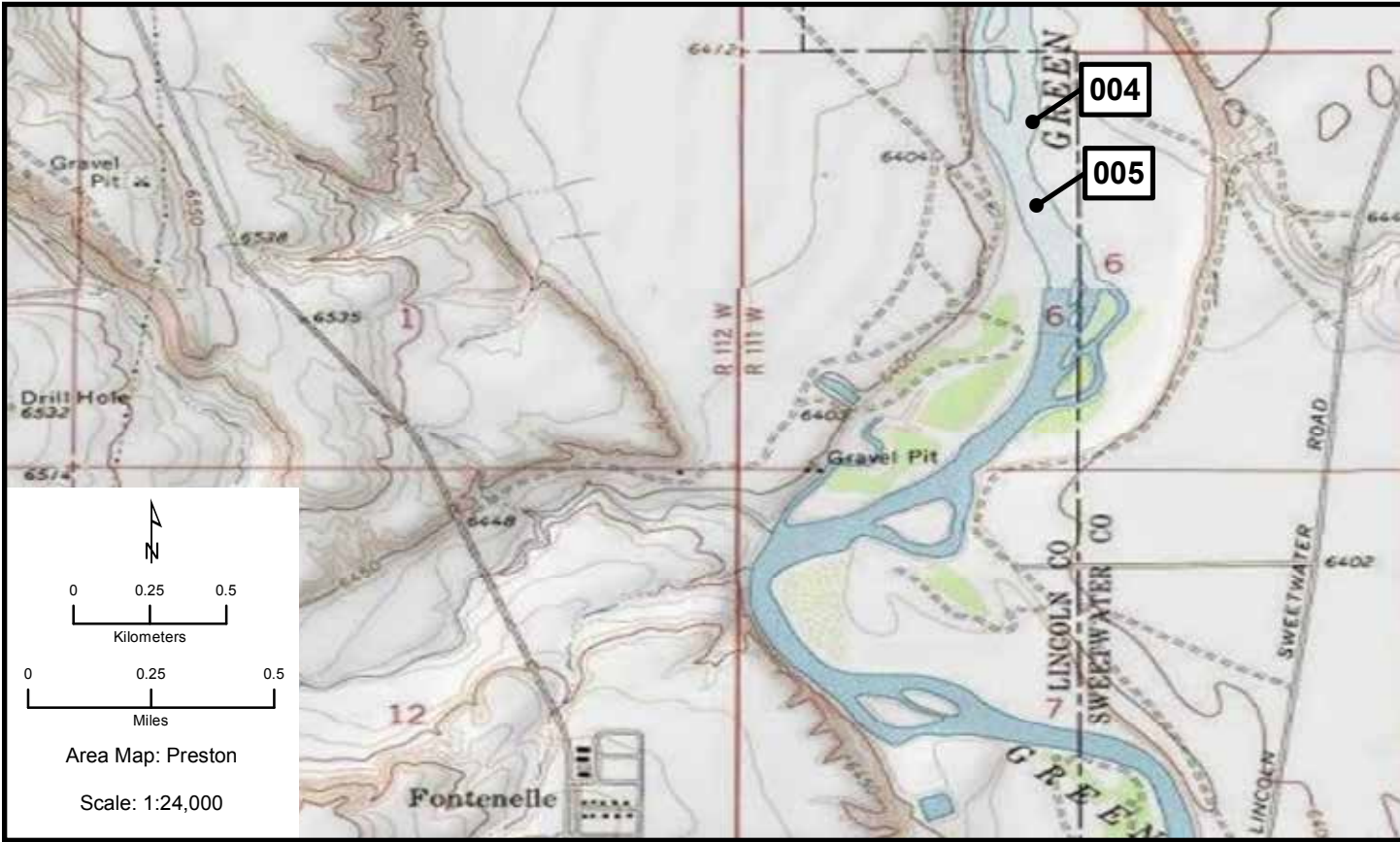
Species	# of Nests	Est. # of Breeding Birds	Actual Bird		Cnv	Date	ST	T	Observers
			Count	W					
Great Blue Heron	2	4	3	N	2	6/3/2011	A	W	Orabona

Area Map: 42110a1 (Preston)
 Site Number: 005
 BCR 10

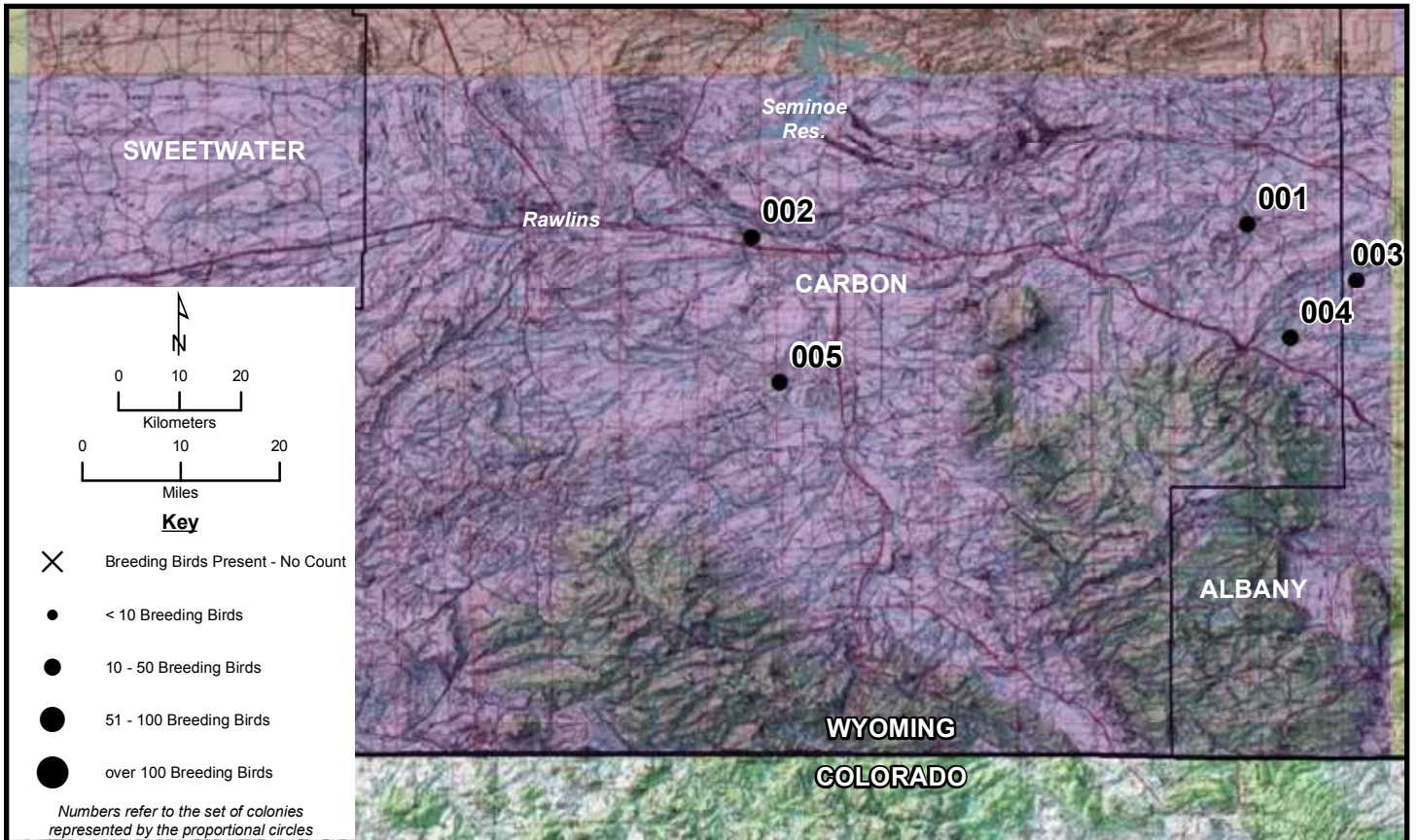

Colony Number: 42110a1-005
 Sweetwater County, WY

Green River: West of Seedskadee NWR
 12N 578873 4650483
 (NAD83)

Species	# of Nests	Est. # of Breeding Birds	Actual Bird		Cnv	Date	ST	T	Observers
			Count	W					
Great Blue Heron	4	8	4	N	2	6/3/2011	A	W	Orabona



Rawlins

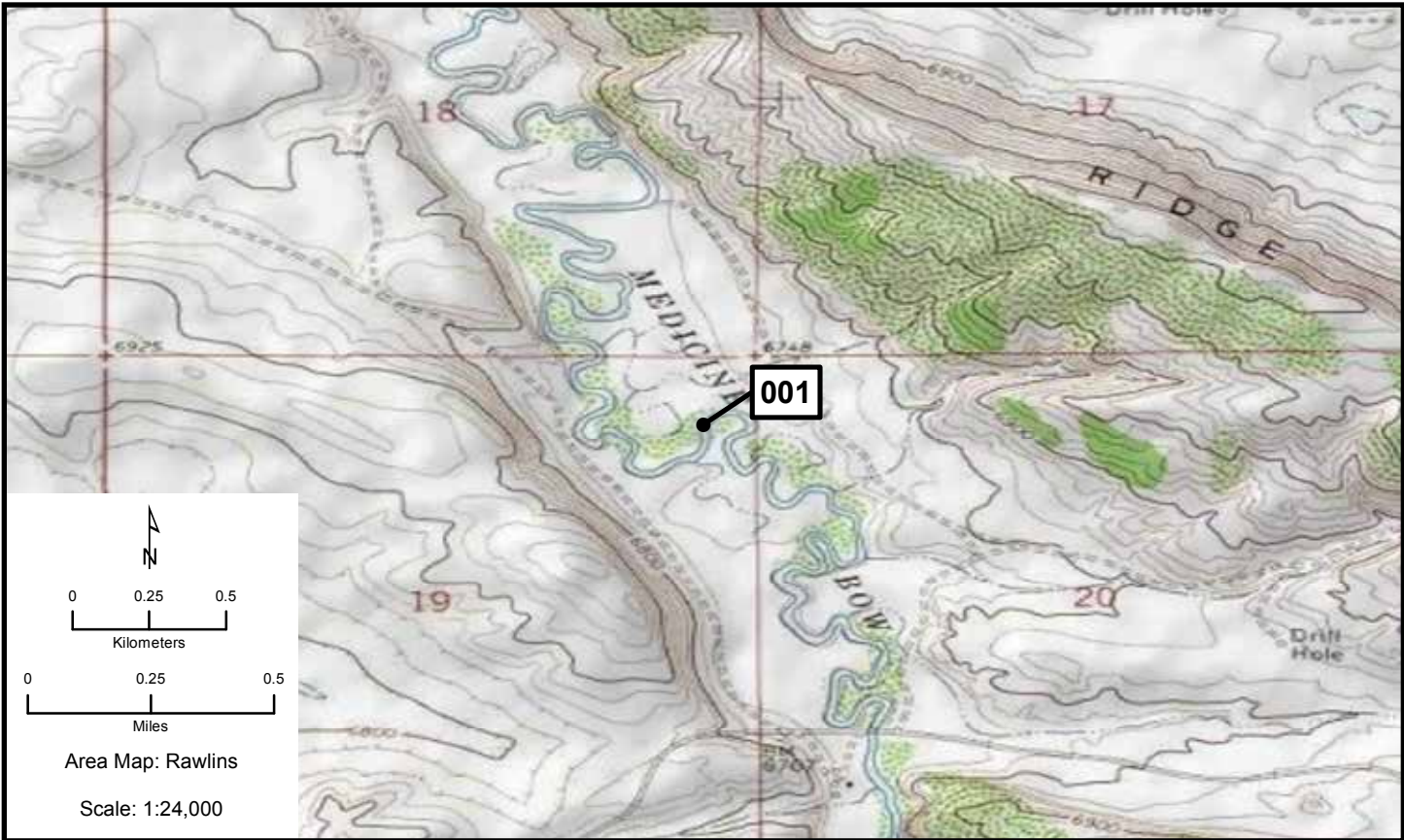


Area Map: 41106a1 (Rawlins)
Site Number: 001
BCR 10

Colony Number: 41106a1-001
Carbon County, WY

Pine Ridge
13N 399359 4626283
(NAD83)

Species	# of Nests	Est. # of Breeding Birds	Actual Bird Count	W	Cnv	Date	ST	T	Observers
Great Blue Heron	5	10	6	N	2	4/13/2009	A	W	Oakleaf



Rawlins 002, 003

Area Map: 41106a1 (Rawlins)
Site Number: 002
BCR 10

Colony Number: 41106a1-002
Carbon County, WY

Rattlesnake Butte
13N 338886 4625315
(NAD83)

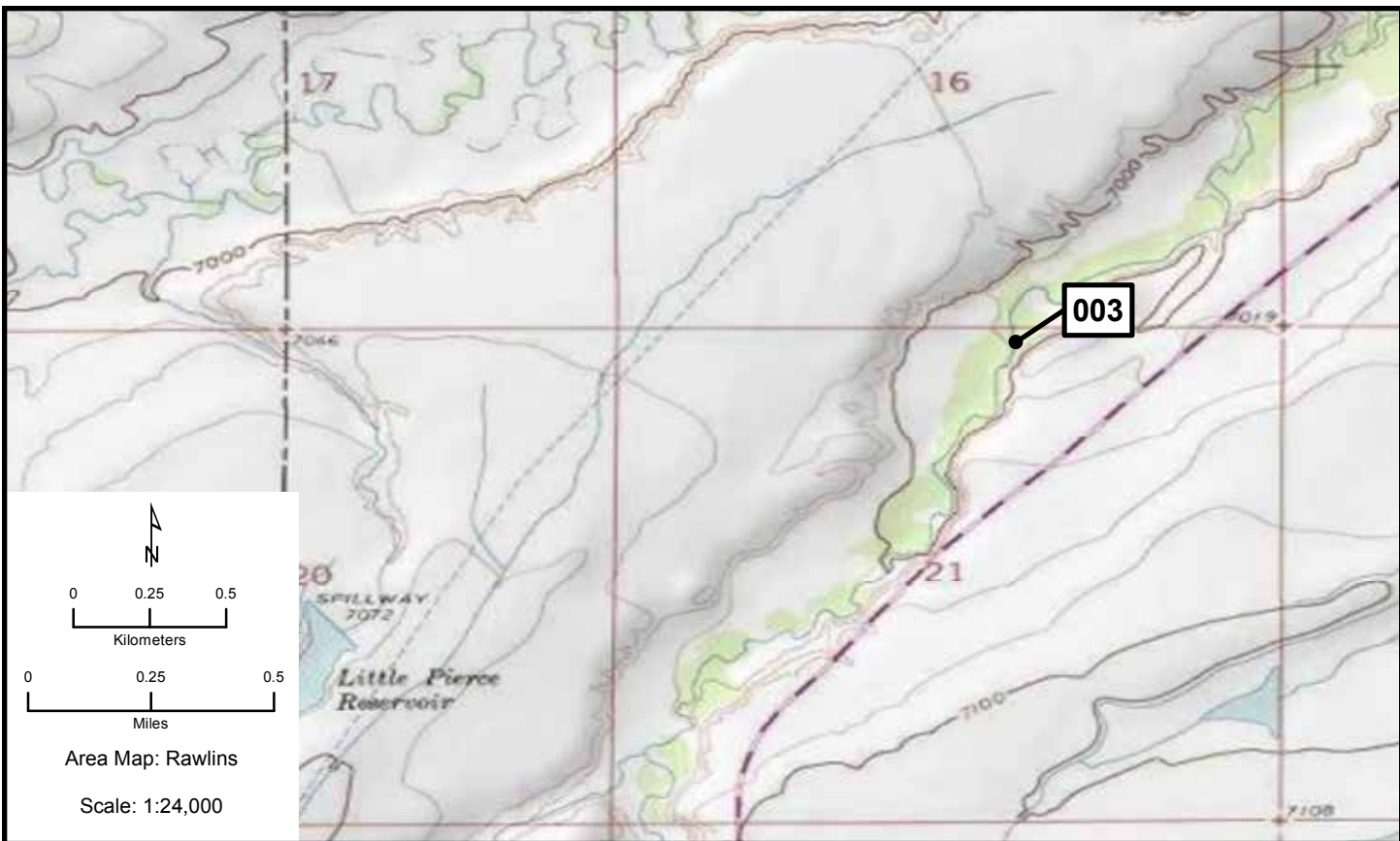
Species	# of Nests	Est. # of Breeding Birds	Actual Bird Count	W	Cnv	Date	ST	T	Observers
Great Blue Heron	12	24	12	N	2	4/13/2009	A	W	Oakleaf

Area Map: 41106a1 (Rawlins)
Site Number: 003
BCR 10

Colony Number: 41106a1-003
Albany County, WY

Threemile Creek
13N 412546 4617021
(NAD83)

Species	# of Nests	Est. # of Breeding Birds	Actual Bird Count	W	Cnv	Date	ST	T	Observers
Great Blue Heron	6	12	6	N	2	4/13/2009	A	W	Oakleaf



Rawlins 004, 005

Area Map: 41106a1 (Rawlins)
Site Number: 004
BCR 10

Colony Number: 41106a1-004
Carbon County, WY

McFadden
13N 404356 4607731
(NAD83)

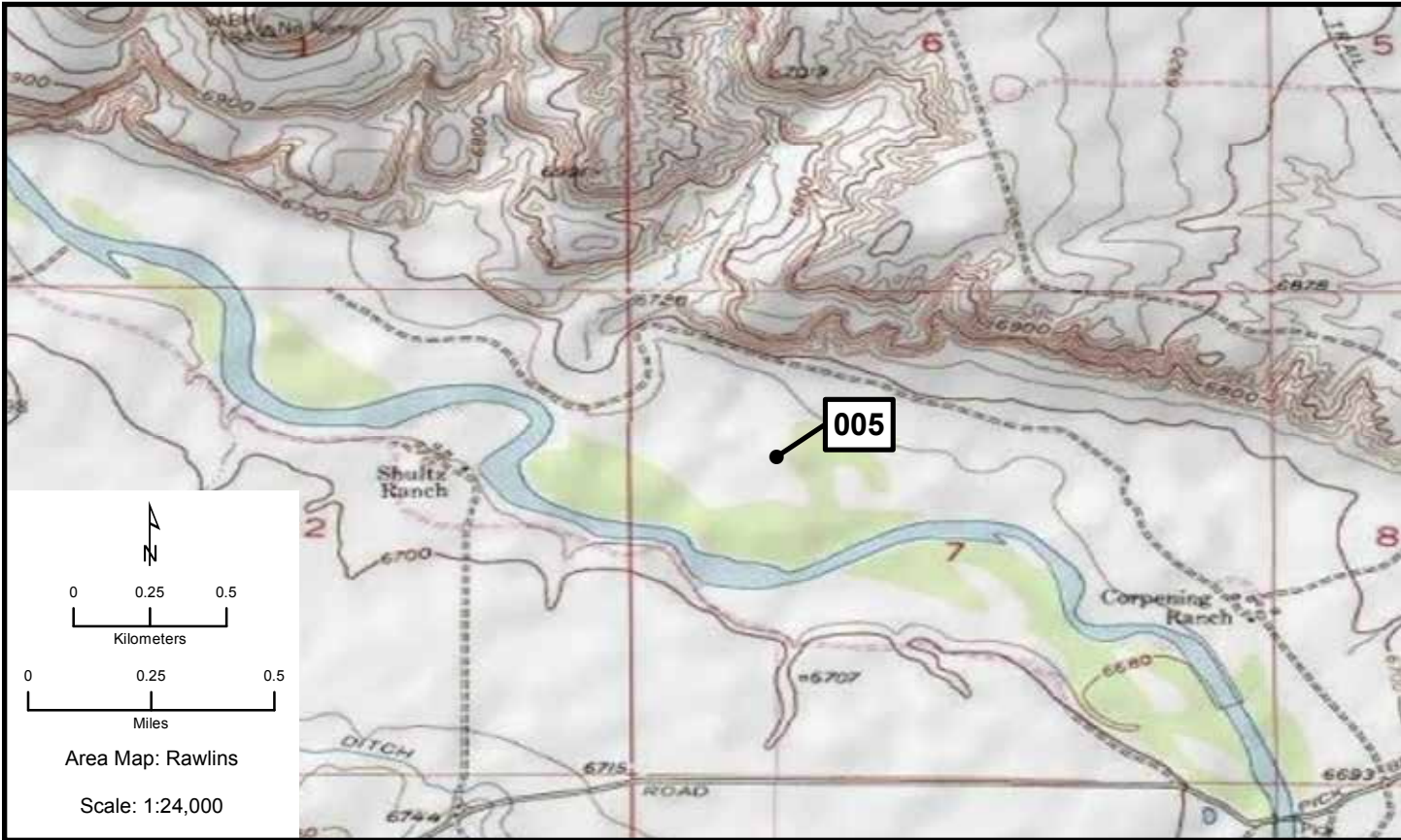
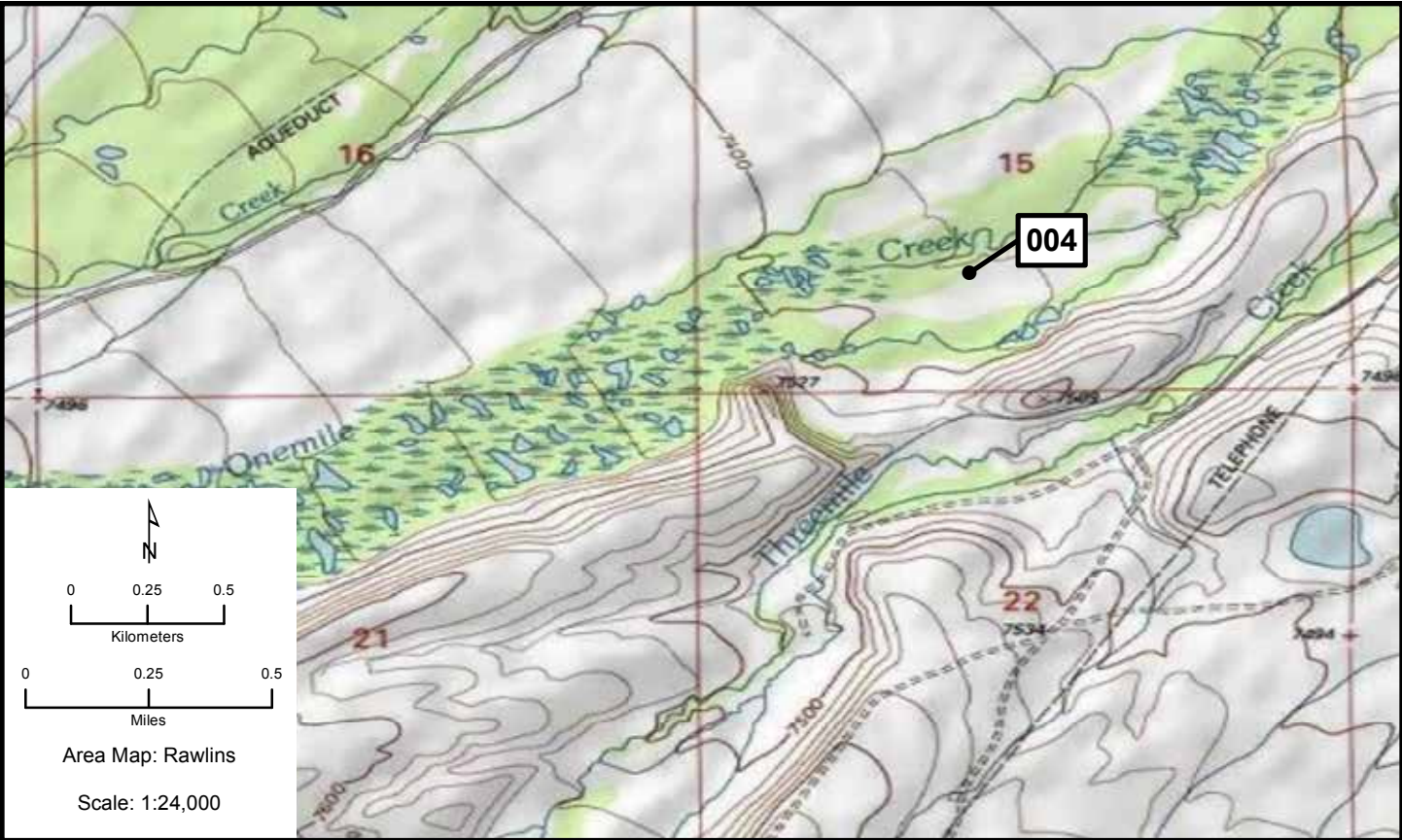
Species	# of Nests	Est. # of Breeding Birds	Actual Bird Count	W	Cnv	Date	ST	T	Observers
Great Blue Heron	12	24	12	N	2	4/13/2009	A	W	Oakleaf

Area Map: 41106a1 (Rawlins)
Site Number: 005
BCR 10

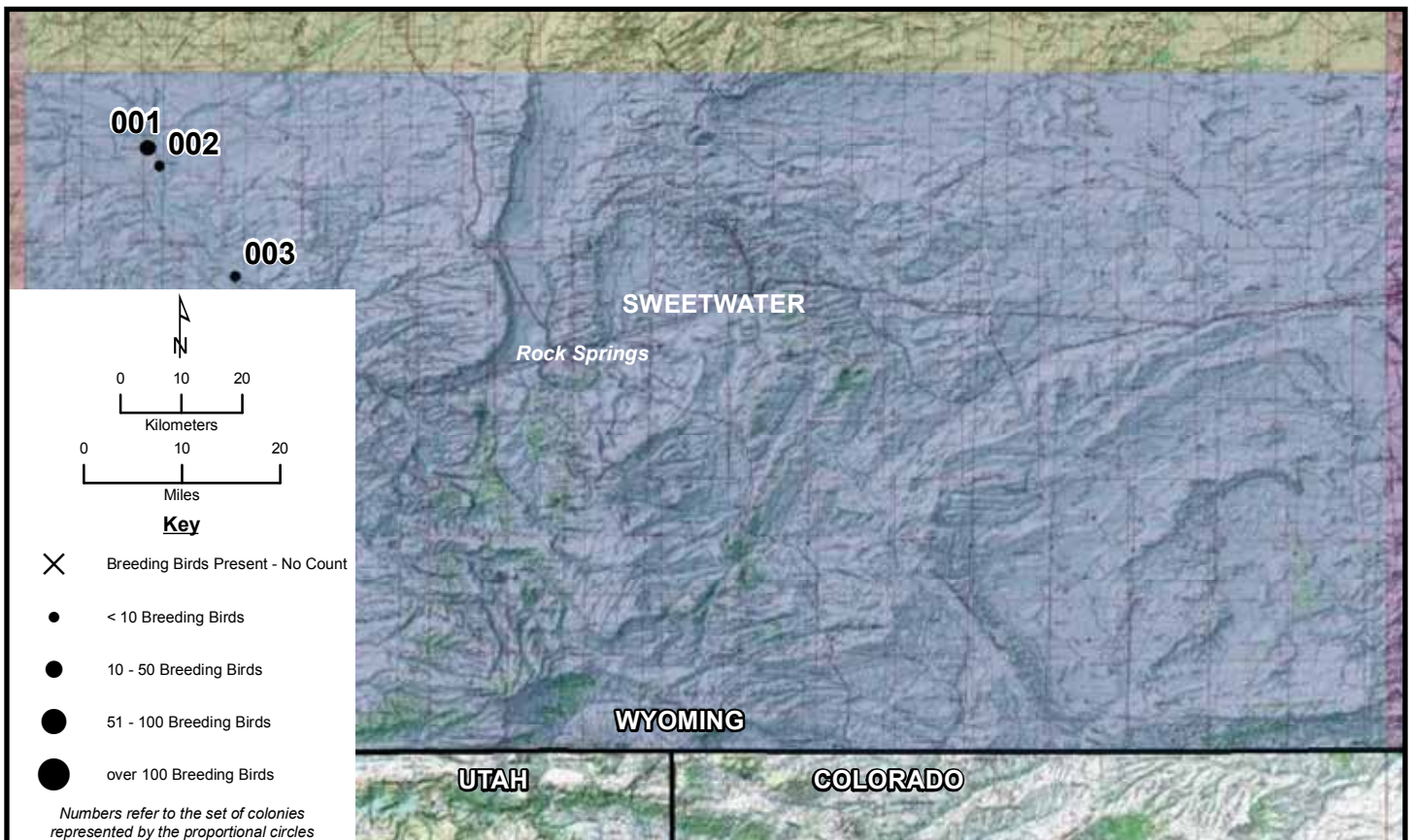
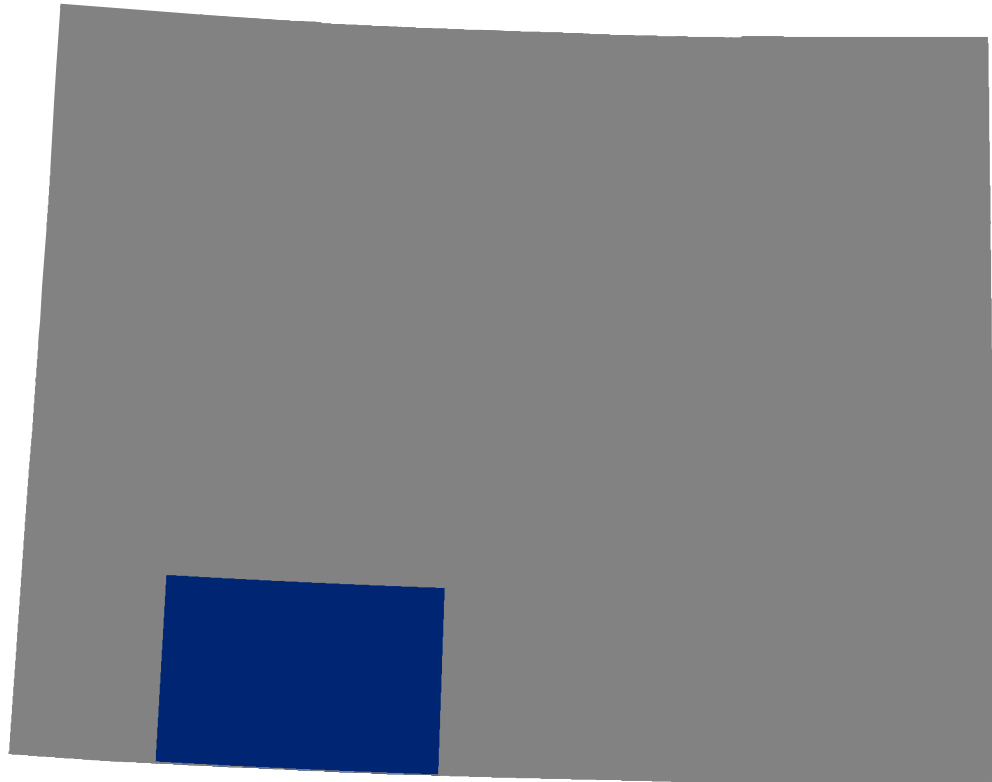
Colony Number: 41106a1-005
Carbon County, WY

Johnson Island
13N 341809 4601549
(NAD83)

Species	# of Nests	Est. # of Breeding Birds	Actual Bird Count	W	Cnv	Date	ST	T	Observers
Great Blue Heron	20	40	20	N	2	7/1/2009	A	W	



Rock Springs

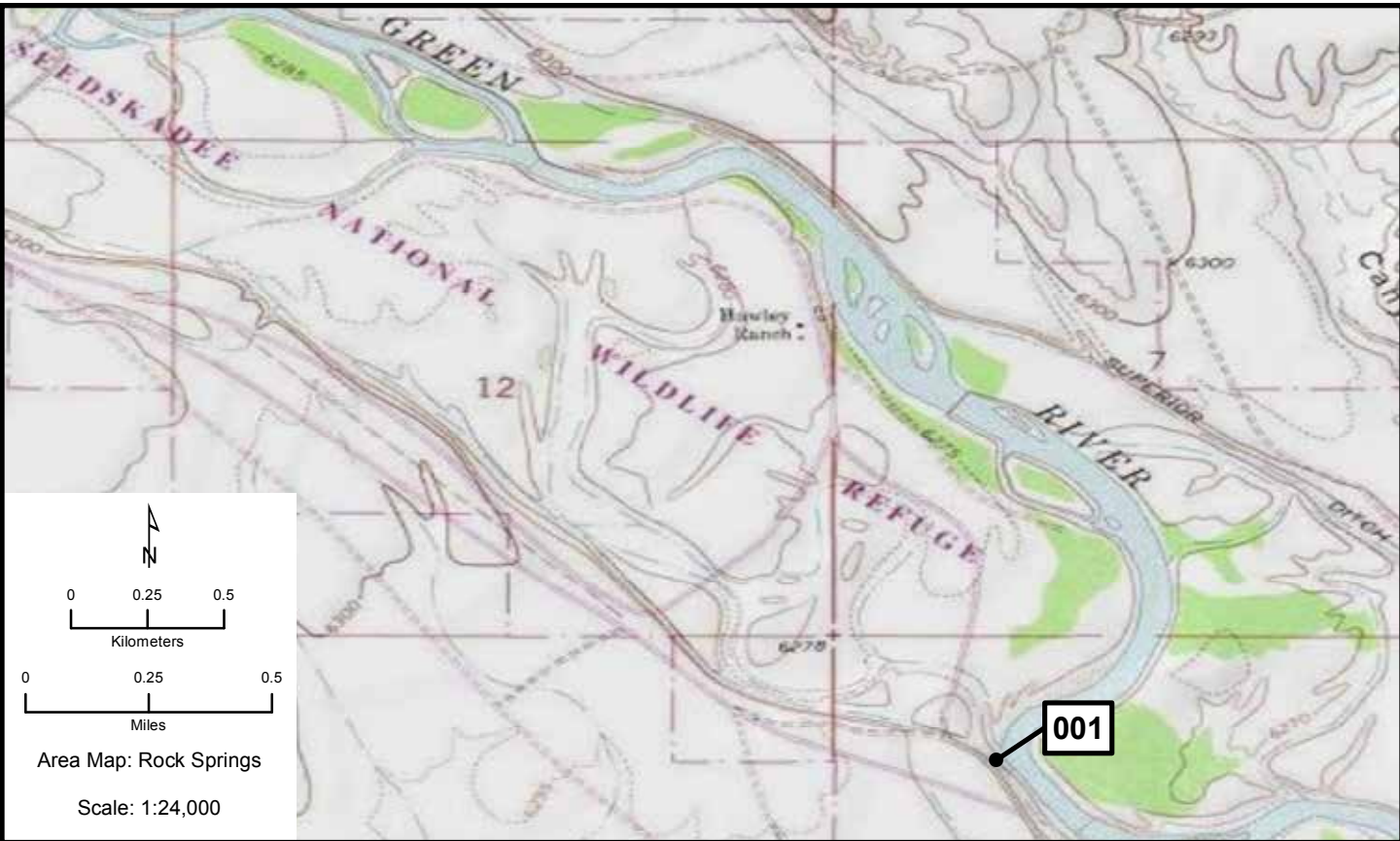


Area Map: 41108a1 (Rock Springs)
 Site Number: 001
 BCR 10

Colony Number: 41108a1-001
 Sweetwater County, WY

Hawley
 12N 597966 4638121
 (NAD83)

Species	# of Nests	Est. # of Breeding Birds	Actual Bird Count	W	Cnv	Date	ST	T	Observers
Great Blue Heron	5	10	5	N	2	6/2/2011	C	W	Orabona



Rock Springs 002, 003

Area Map: 41108a1 (Rock Springs)
Site Number: 002
BCR 10

Colony Number: 41108a1-002
Sweetwater County, WY

Pal Heronry
12N 599392 4635122
(NAD83)

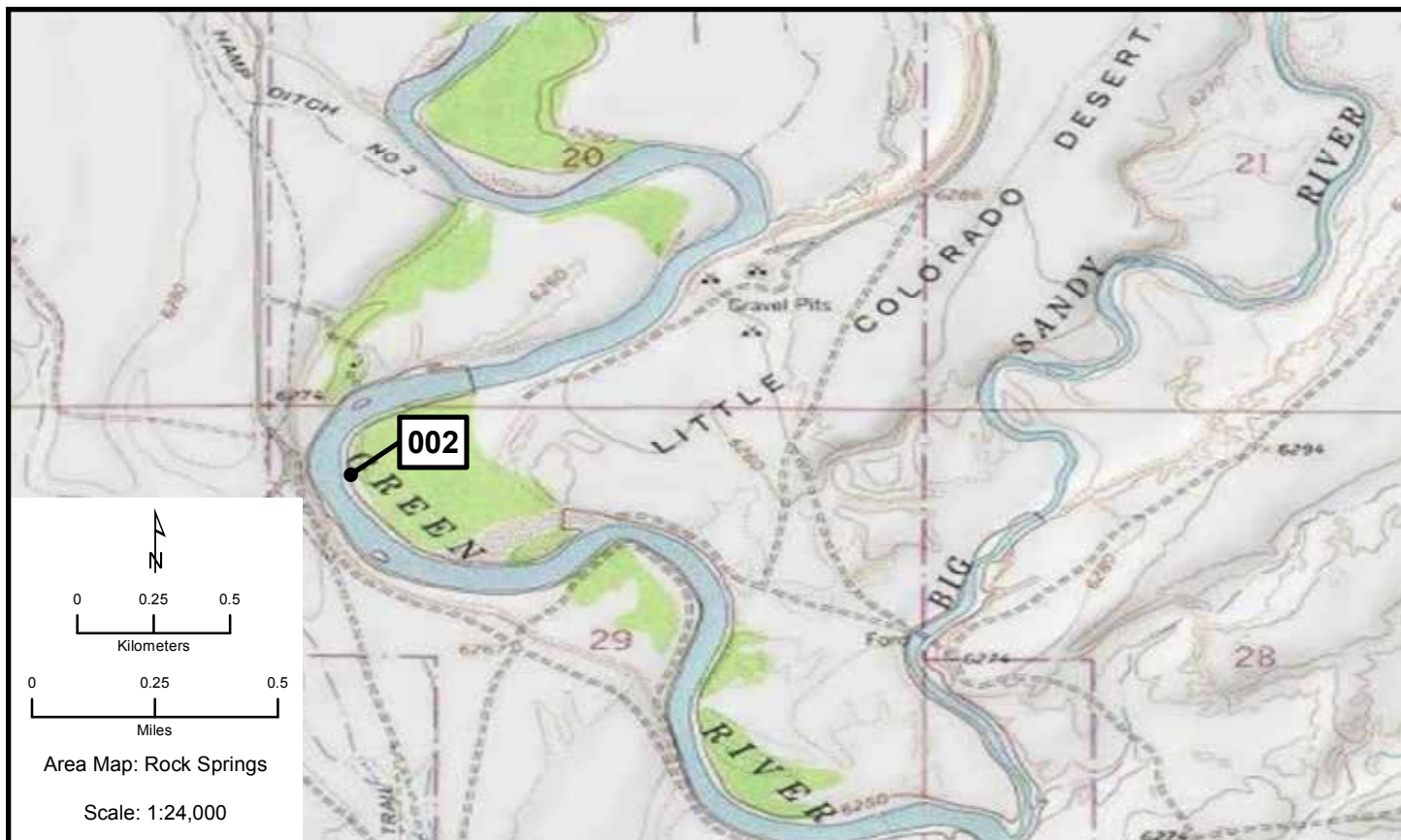
Species	# of Nests	Est. # of Breeding Birds	Actual Bird Count	W	Cnv	Date	ST	T	Observers
Great Blue Heron	2	4	2	N	2	6/2/2010	C	W	

Area Map: 41108a1 (Rock Springs)
Site Number: 003
BCR 10

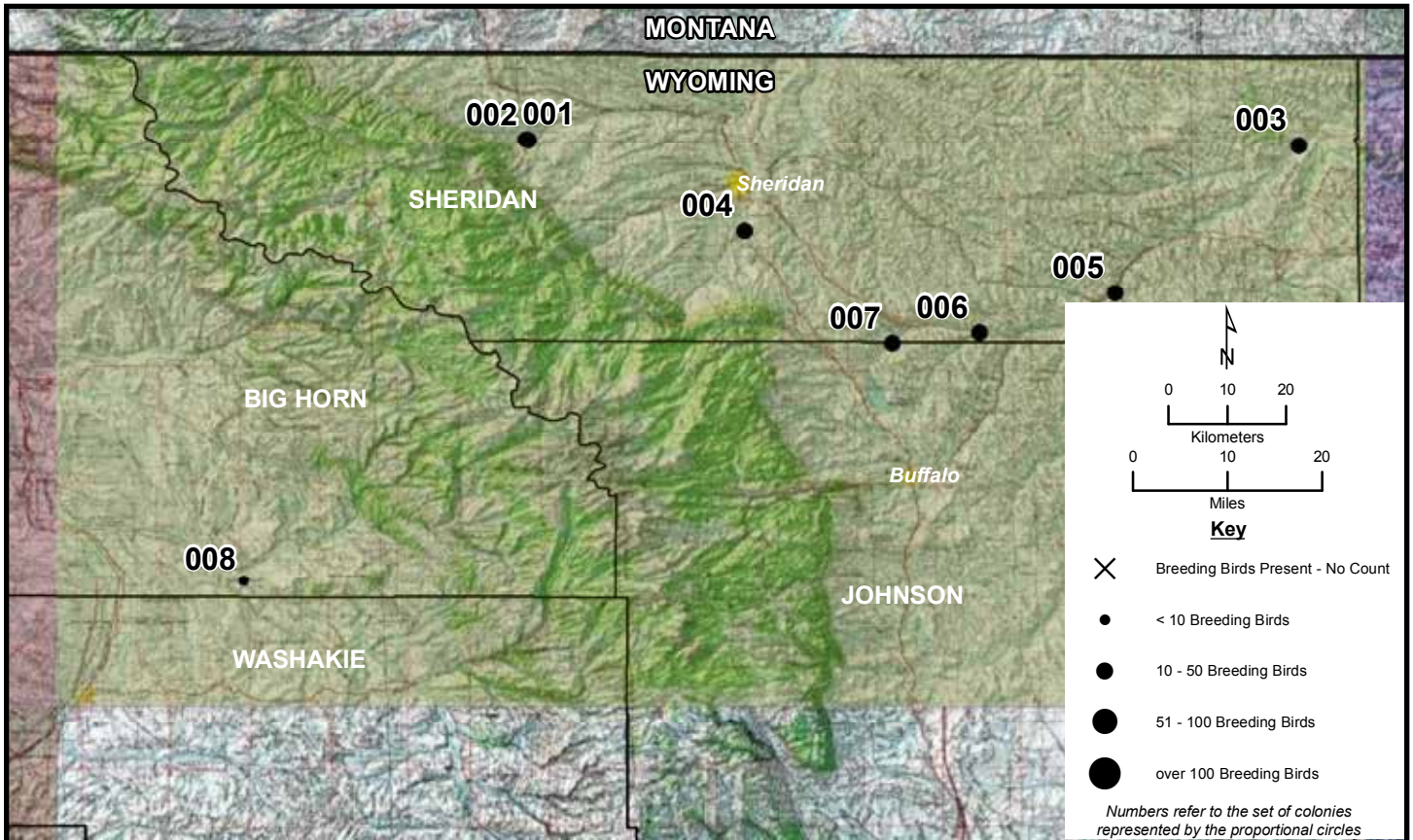

Colony Number: 41108a1-003
Sweetwater County, WY

Green River
12N 608966 4617410
(NAD83)

Species	# of Nests	Est. # of Breeding Birds	Actual Bird Count	W	Cnv	Date	ST	T	Observers
Great Blue Heron	1	2	1	N	2	6/3/2011	A	W	Orabona



Sheridan



Area Map: 44106a1 (Sheridan)
 Site Number: 001
 BCR 17

Colony Number: 44106a1-001
 Sheridan County, WY

Tongue River: above Dayton
 13N 319656 4970894
 (NAD83)

Species	# of Nests	Est. # of Breeding Birds	Actual Bird Count	W	Cnv	Date	ST	T	Observers
Great Blue Heron	12	24	12	N	2	6/23/2011	A	W	Orabona

Area Map: 44106a1 (Sheridan)
 Site Number: 002
 BCR 17

Colony Number: 44106a1-002
 Sheridan County, WY

Tongue Canyon Road
 13N 319947 4970787
 (NAD83)

Species	# of Nests	Est. # of Breeding Birds	Actual Bird Count	W	Cnv	Date	ST	T	Observers
Great Blue Heron	6	12	6	N	2	5/14/2011	O	W	Orabona



Sheridan 003, 004

Area Map: 44106a1 (Sheridan)
Site Number: 003
BCR 17

Colony Number: 44106a1-003
Sheridan County, WY

Clear Creek: near Powder River
13N 412922 4967841
(NAD83)

Species	# of Nests	Est. # of Breeding Birds	Actual Bird Count	W	Cnv	Date	ST	T	Observers
Great Blue Heron	7	14	7	N	2	6/23/2011	A	W	Orabona

Area Map: 44106a1 (Sheridan)
Site Number: 004
BCR 17

Colony Number: 44106a1-004
Sheridan County, WY

Little Goose Creek
13N 345632 4954584
(NAD83)

Species	# of Nests	Est. # of Breeding Birds	Actual Bird Count	W	Cnv	Date	ST	T	Observers
Great Blue Heron	10	20	10	N	2	5/14/2011	O	W	Orabona



Sheridan 005, 006

Area Map: 44106a1 (Sheridan)
Site Number: 005
BCR 17

Colony Number: 44106a1-005
Sheridan County, WY

Clear Creek: above Clearmont
13N 390350 4943140
(NAD83)

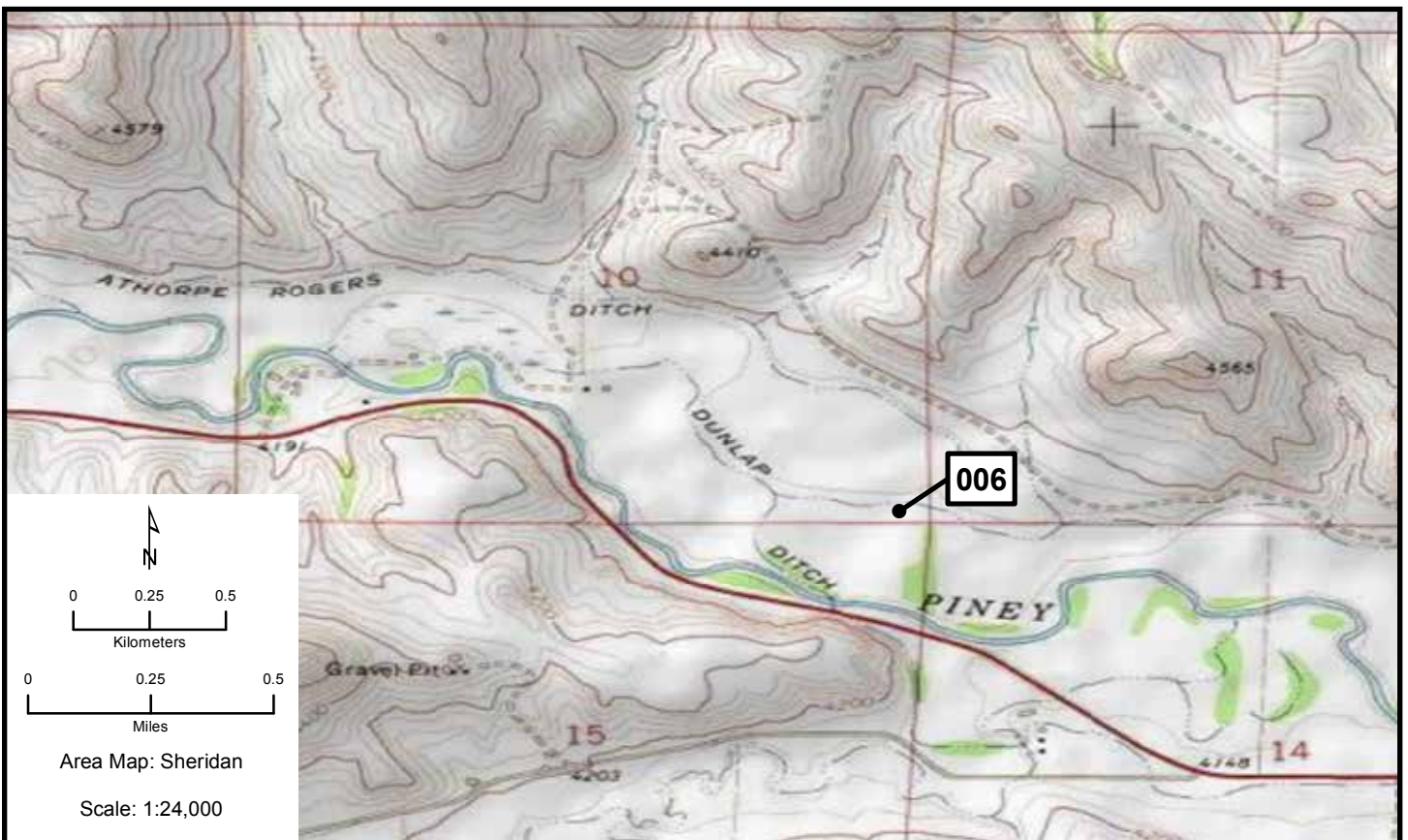
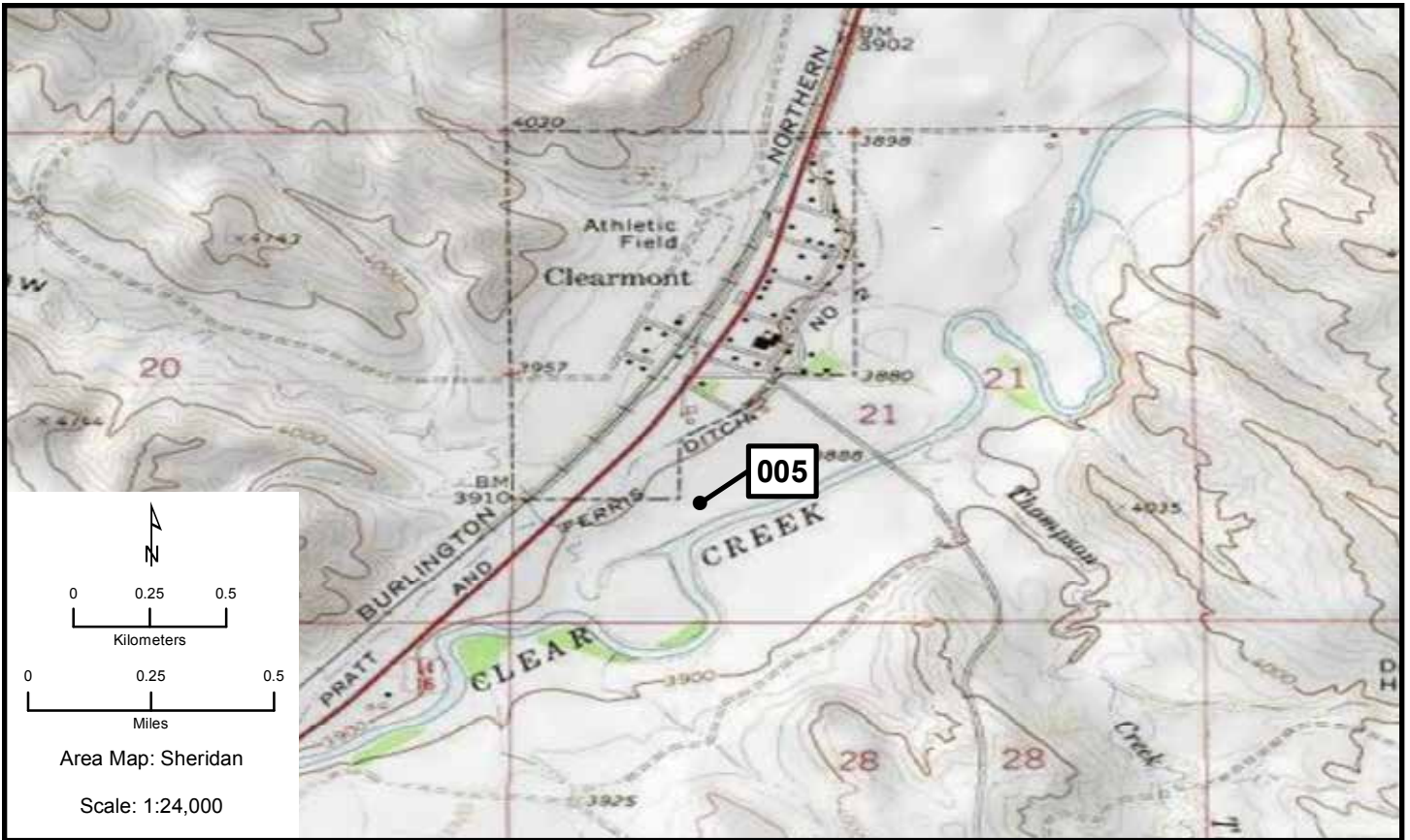
Species	# of Nests	Est. # of Breeding Birds	Actual Bird Count	W	Cnv	Date	ST	T	Observers
Great Blue Heron	7	14	7	N	2	6/23/2011	A	W	Orabona

Area Map: 44106a1 (Sheridan)
Site Number: 006
BCR 17

Colony Number: 44106a1-006
Sheridan County, WY

Piney Creek
13N 373737 4936634
(NAD83)

Species	# of Nests	Est. # of Breeding Birds	Actual Bird Count	W	Cnv	Date	ST	T	Observers
Great Blue Heron	6	12	6	N	2	6/23/2011	A	W	Orabona



Sheridan 007, 008

Area Map: 44106a1 (Sheridan)
 Site Number: 007
 BCR 17

Colony Number: 44106a1-007
 Johnson County, WY

Little Piney Creek
 13N 363153 4935134
 (NAD83)

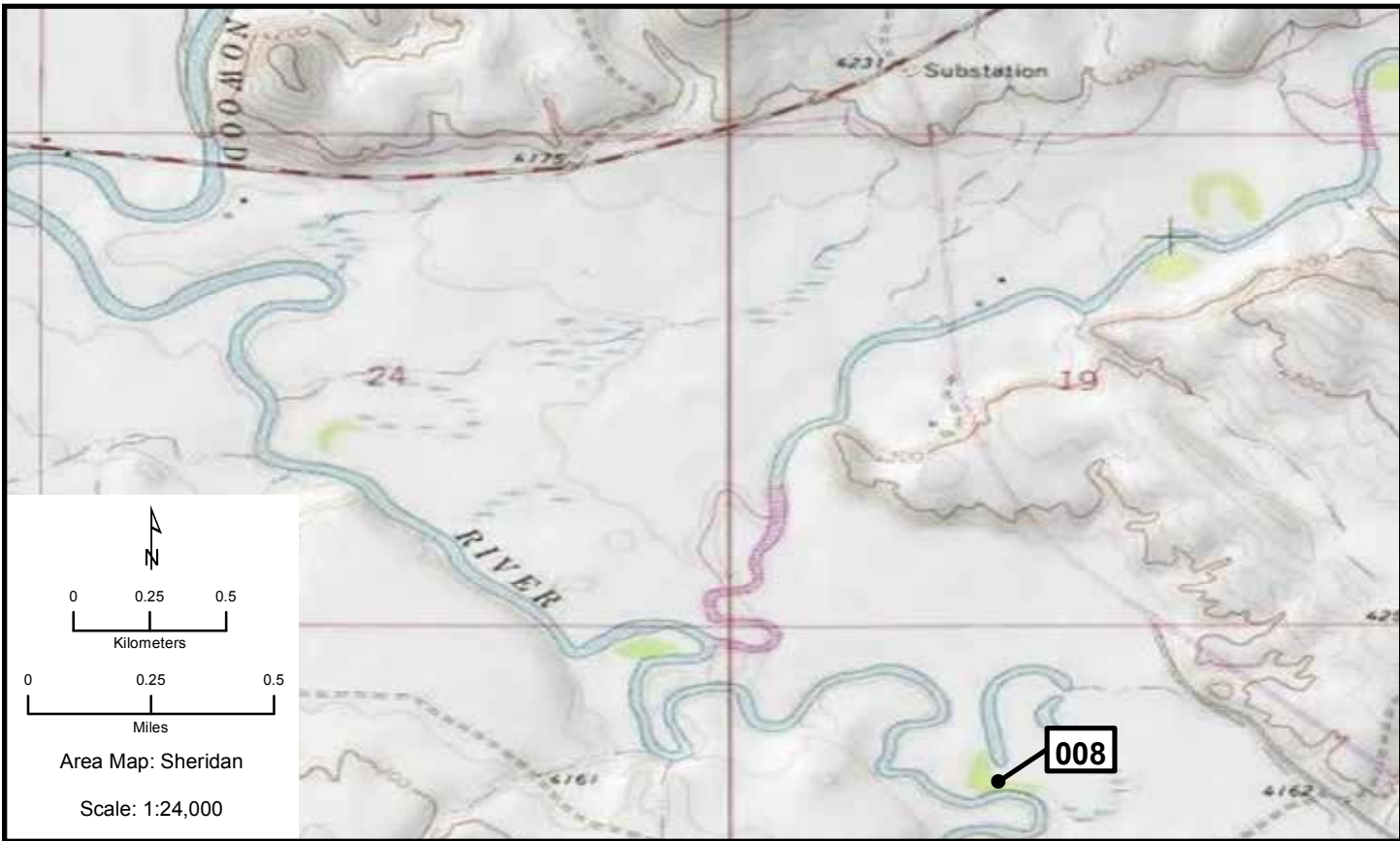
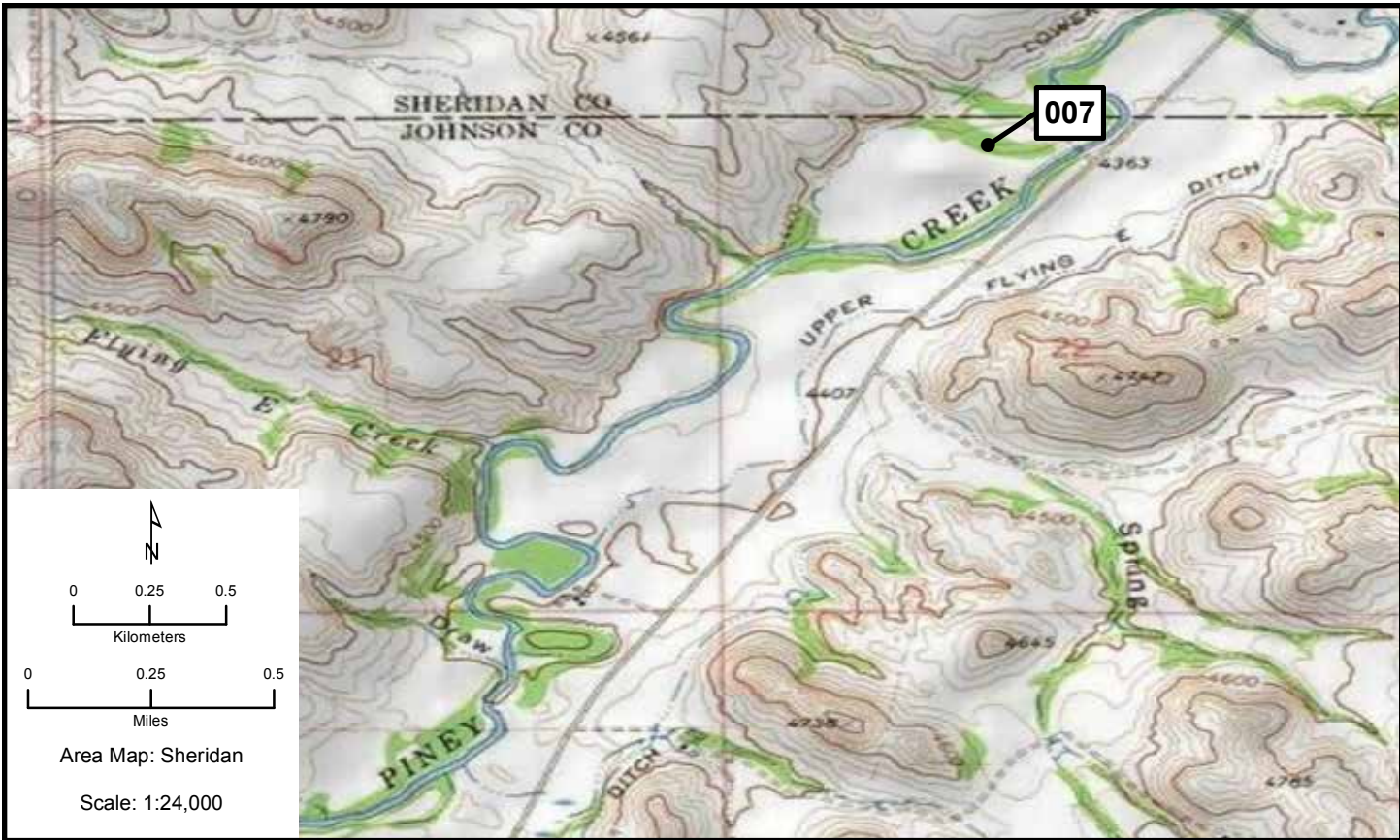
Species	# of Nests	Est. # of Breeding Birds	Actual Bird Count	W	Cnv	Date	ST	T	Observers
Great Blue Heron	7	14	7	N	2	6/23/2011	A	W	Orabona

Area Map: 44106a1 (Sheridan)
 Site Number: 008
 BCR 10

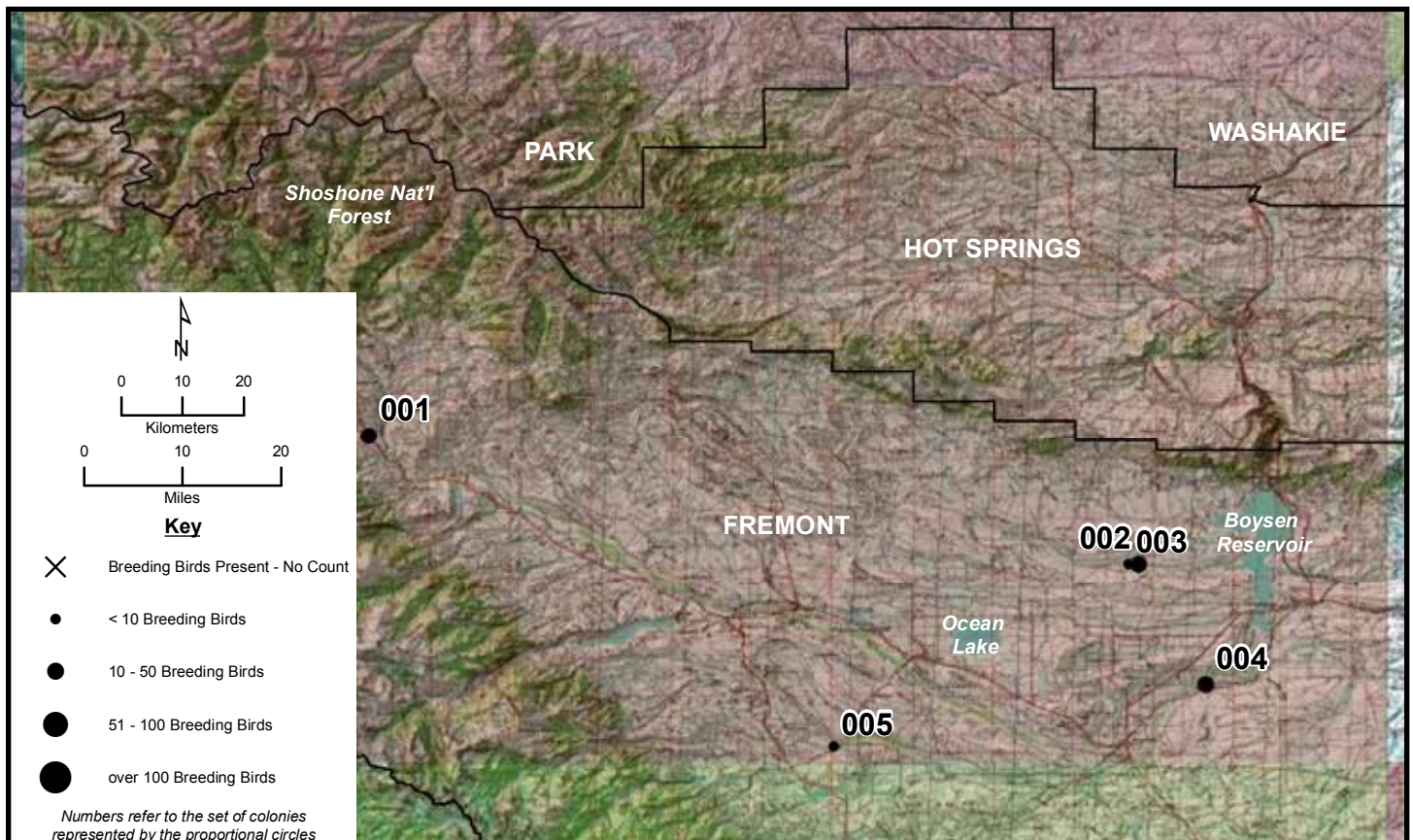

Colony Number: 44106a1-008
 Big Horn County, WY

Nowood Creek: North
 13N 282673 4896718
 (NAD83)

Species	# of Nests	Est. # of Breeding Birds	Actual Bird Count	W	Cnv	Date	ST	T	Observers
Great Blue Heron	1	2	1	N	2	5/24/2011	C	W	



Thermopolis

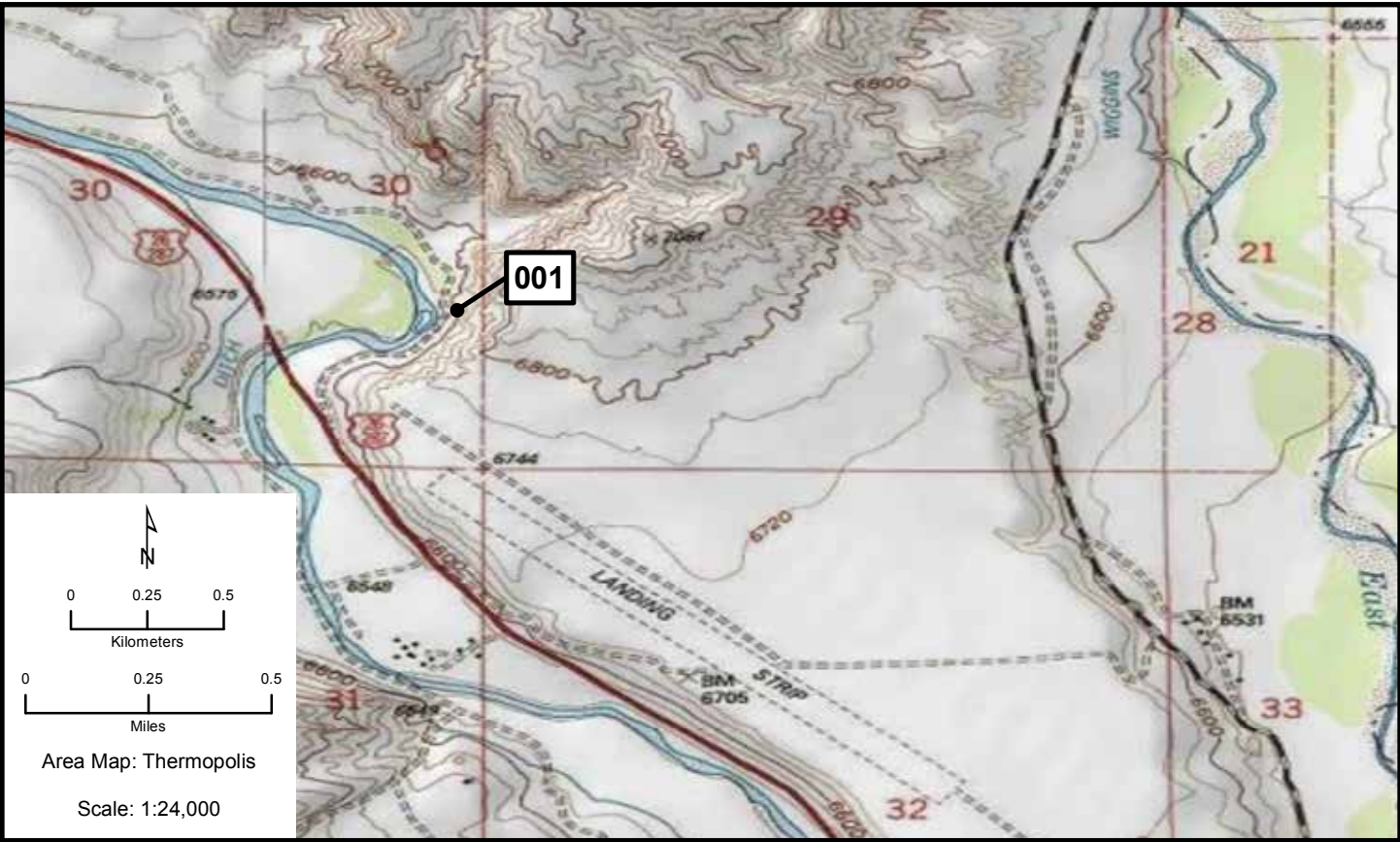


Area Map: 43108a1 (Thermopolis)
 Site Number: 001
 BCR 10

Colony Number: 43108a1-001
 Fremont County, WY

Wind River: 1
 12N 621705 4815457
 (NAD83)

Species	# of Nests	Est. # of Breeding Birds	Actual Bird Count	W	Cnv	Date	ST	T	Observers
Great Blue Heron	16	32	16	N	2	5/18/2011	A	W	Orabona



Thermopolis 002-004

Area Map: 43108a1 (Thermopolis)
 Site Number: 002
 BCR 10

Colony Number: 43108a1-002
 Fremont County, WY

Muddy Creek: Central
 12N 713825 4796772
 (NAD83)

Species	# of Nests	Est. # of Breeding Birds	Actual Bird Count	W	Cnv	Date	ST	T	Observers
Great Blue Heron	8	16	8	N	2	5/4/2010	O	W	Shill

Area Map: 43108a1 (Thermopolis)
 Site Number: 003
 BCR 10

Colony Number: 43108a1-003
 Fremont County, WY

Muddy Creek: West
 12N 712621 4796723
 (NAD83)

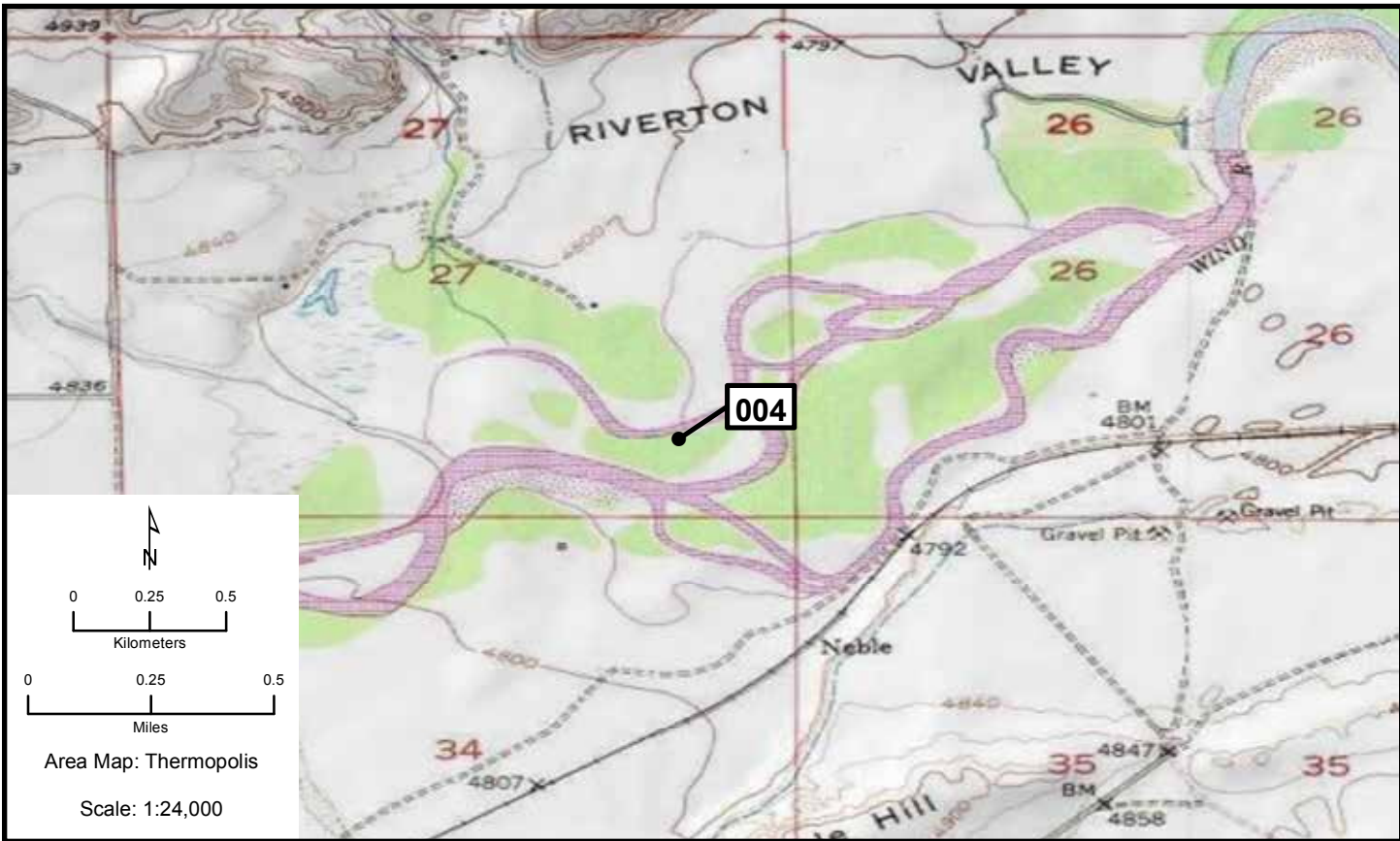
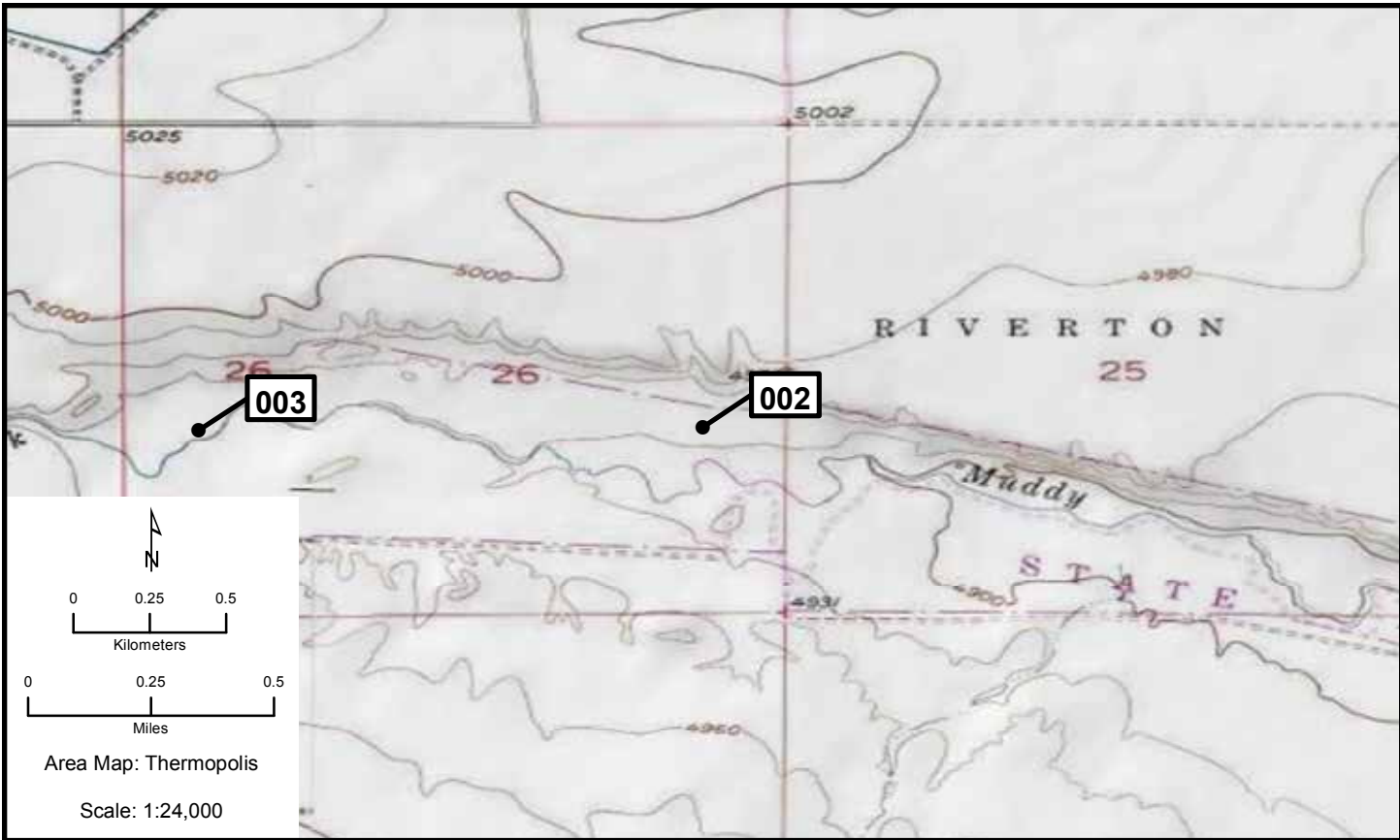
Species	# of Nests	Est. # of Breeding Birds	Actual Bird Count	W	Cnv	Date	ST	T	Observers
Great Blue Heron	1	2	1	N	2	5/4/2010	C	W	Shill

Area Map: 43108a1 (Thermopolis)
 Site Number: 004
 BCR 10

Colony Number: 43108a1-004
 Fremont County, WY

Wind River: 2
 12N 722461 4777377
 (NAD83)

Species	# of Nests	Est. # of Breeding Birds	Actual Bird Count	W	Cnv	Date	ST	T	Observers
Great Blue Heron	5	10	5	N	2	5/18/2011	A	W	Orabona



Thermopolis 005

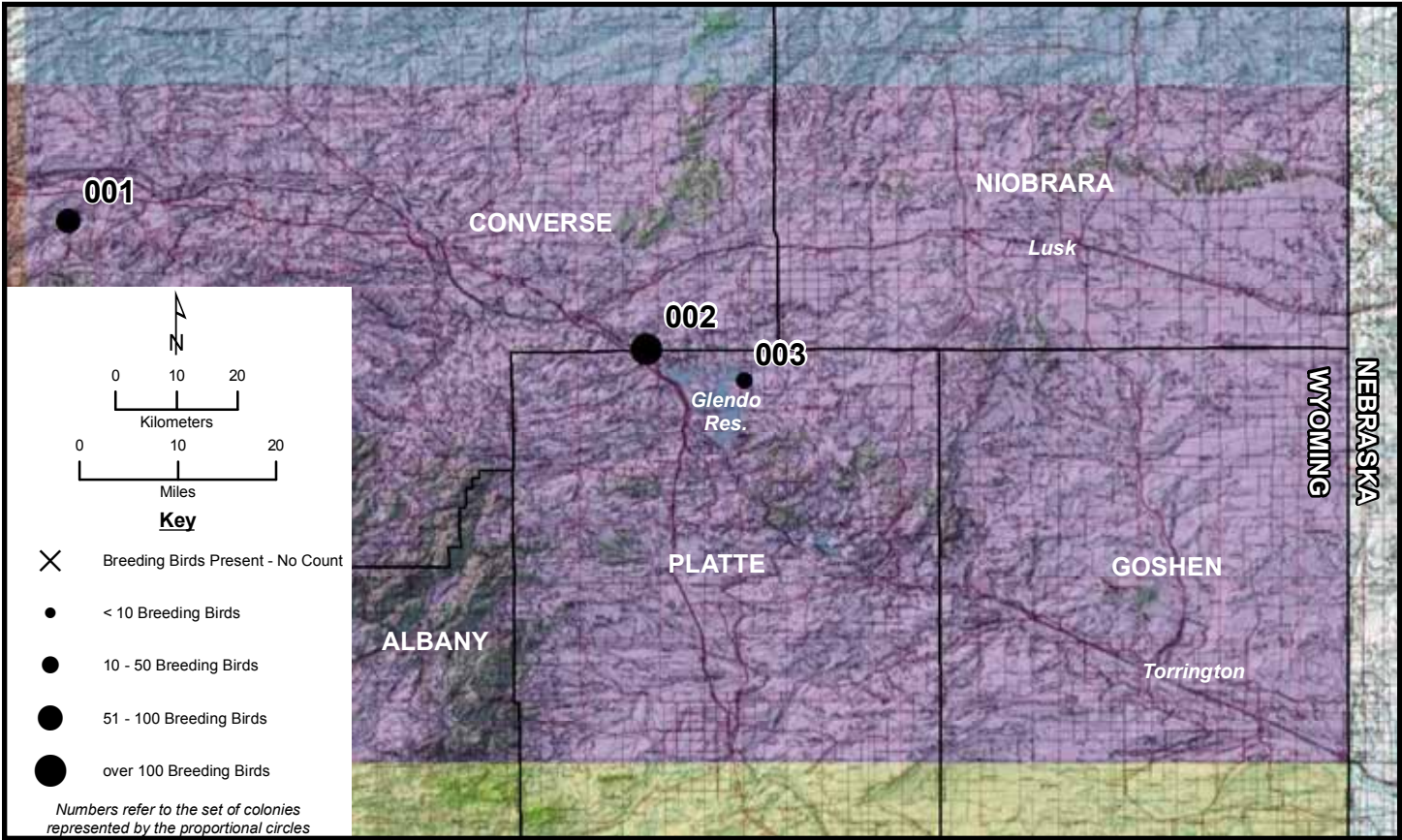
Area Map: 43108a1 (Thermopolis)
 Site Number: 005
 BCR 10

Colony Number: 43108a1-005
 Fremont County, WY

Ethete
 12N 678281 4765817
 (NAD83)

Species	# of Nests	Est. # of Breeding Birds	Actual Bird Count	W	Cnv	Date	ST	T	Observers
Great Blue Heron	4	8	4	N	2	5/5/2010	C	W	Shill





Torrington 001, 002

Area Map: 42104a1 (Torrington)
Site Number: 001
BCR 17

Colony Number: 42104a1-001
Converse County, WY

North Platte: 1
13N 423357 4738892
(NAD83)

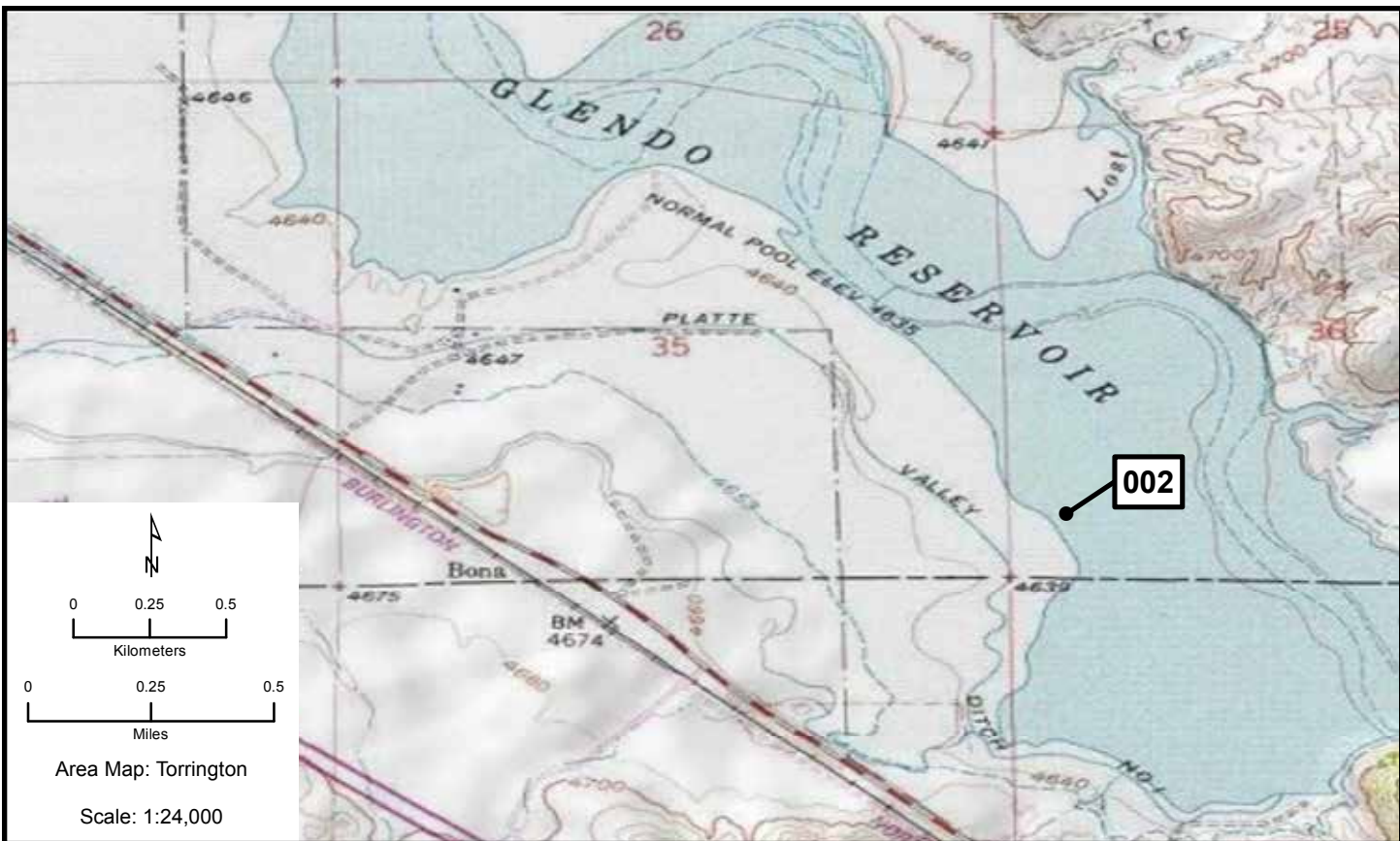
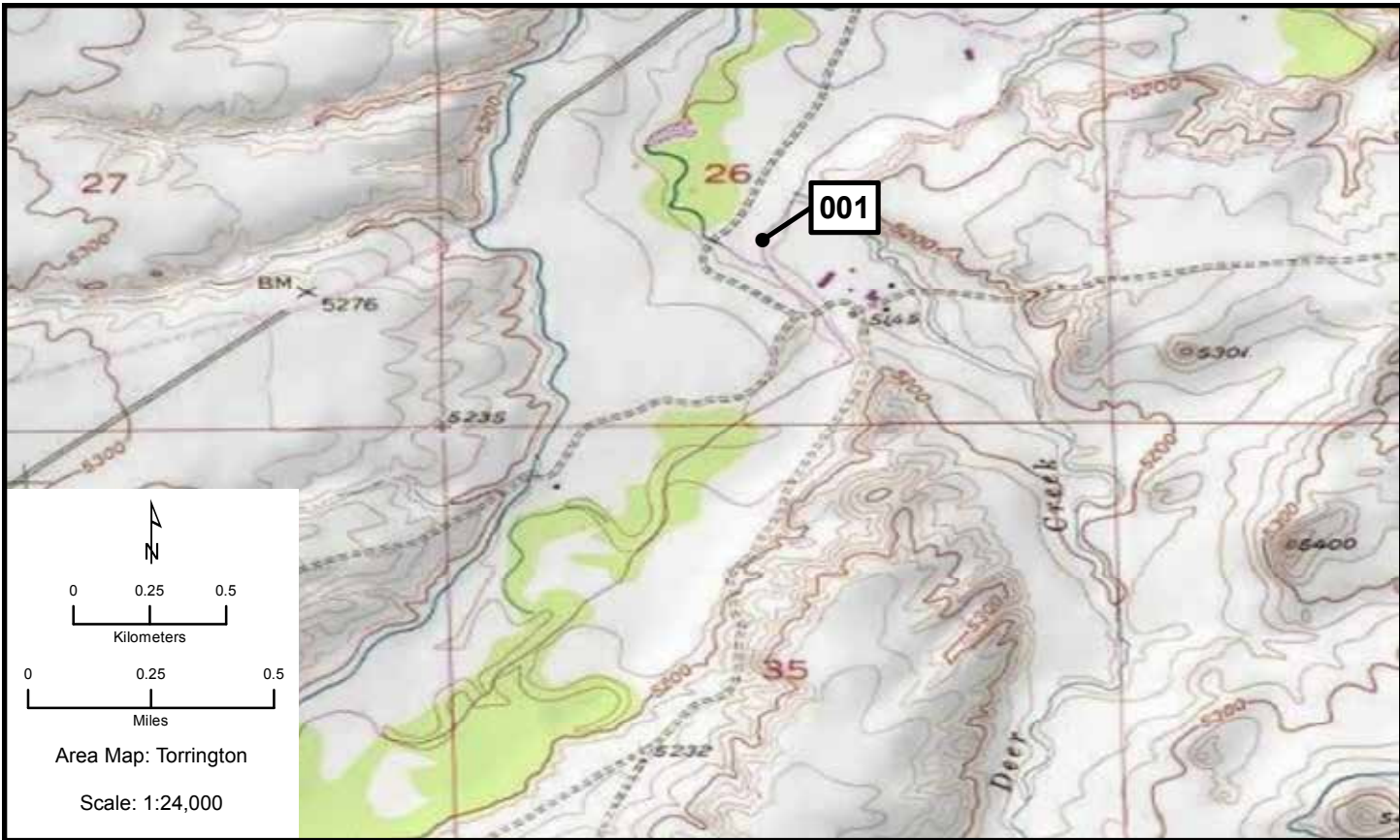
Species	# of Nests	Est. # of Breeding Birds	Actual Bird Count	W	Cnv	Date	ST	T	Observers
Great Blue Heron	30	60	30	N	2	4/28/2011	A	W	Orabona

Area Map: 42104a1 (Torrington)
Site Number: 002
BCR 17

Colony Number: 42104a1-002
Converse County, WY

North Platte: 2
13N 492924 4717541
(NAD83)

Species	# of Nests	Est. # of Breeding Birds	Actual Bird Count	W	Cnv	Date	ST	T	Observers
Great Blue Heron	55	110	55	N	2	4/28/2011	A	W	Orabona



Torrington 003

Area Map: 42104a1 (Torrington)
Site Number: 003
BCR 17

Colony Number: 42104a1-003
Platte County, WY

Glendo Reservoir
13N 504751 4712490
(NAD83)

Species	# of Nests	Est. # of Breeding Birds	Actual Bird Count	W	Cnv	Date	ST	T	Observers
Great Blue Heron	20	40	22	N	2	4/28/2011	A	W	Orabona

